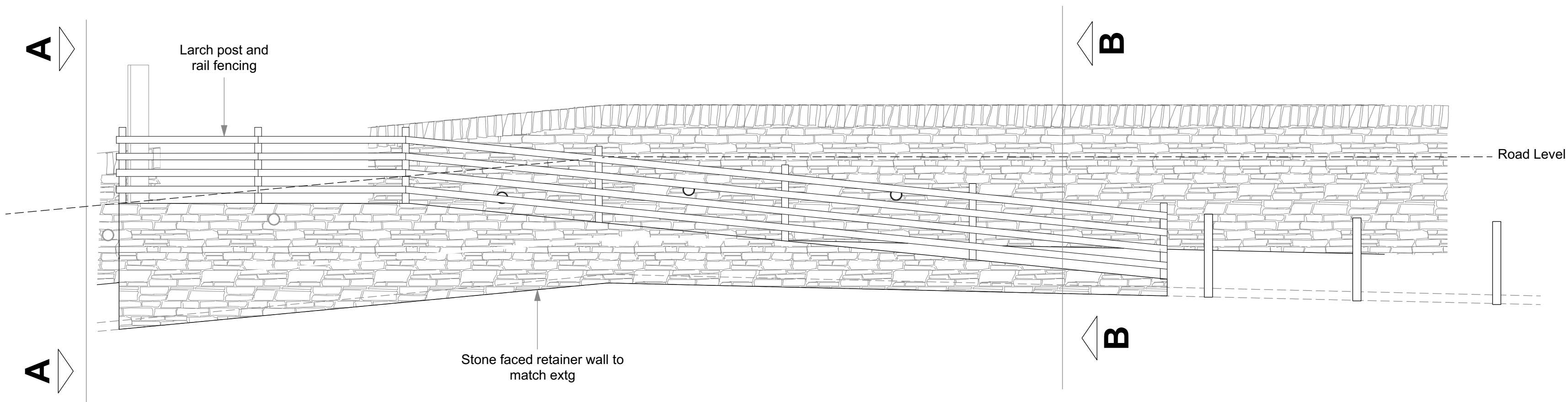
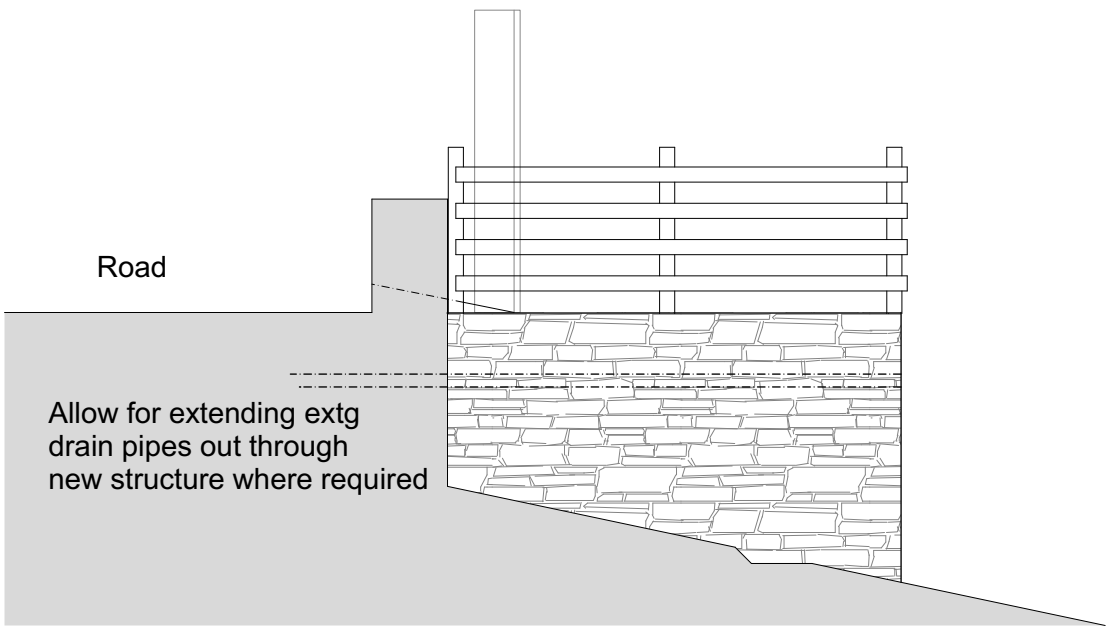


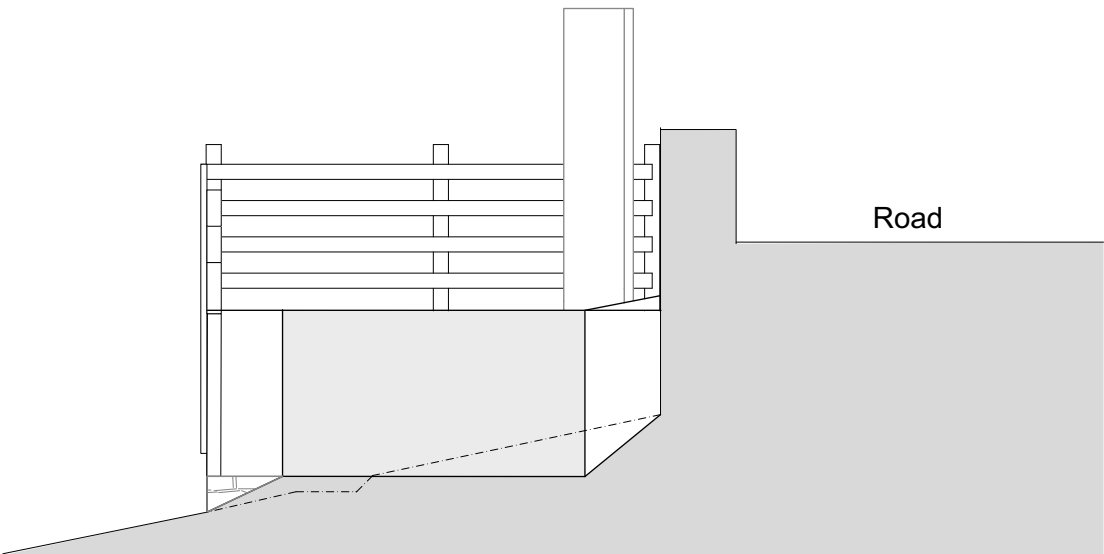
PLAN



EAST ELEVATION



SECTION A-A



SECTION B-B

REV A 11.5.21 Revised Location

0 1 2 3 4 5 6 7 M

ORIGINAL SCALE PLAN 1:50 @ A1	HOUGH TULLETT ST. ANDREWS, ECCLERIGG, AMBLESIDE ROAD, WINDERMERE, CUMBRIA, LA23 1LJ TEL 015394 44051			
DATE MODIFIED 8.03.2021	TITLE South Windermere Trail Project Path Area 5 - High Stott Park/Black Hole Wood Ramp PROP			
DIMENSIONS IN MILLIMETRES UNLESS STATED	DRAWN BY D.M	REF No. HT1195.1	DRG. No. HT1195.1.105/P REV A	ISSUE P01