DO NOT SCALE FROM THIS DRAWING EXCEPT FOR PLANNING PURPOSES. THE CONTRACTOR IS TO CHECK ALL DIMENSIONS AND LEVELS ON SITE BEFORE COMMENCING WORK AND NOTIFY THE ARCHITECT OF ANY DISCREPANCIES.

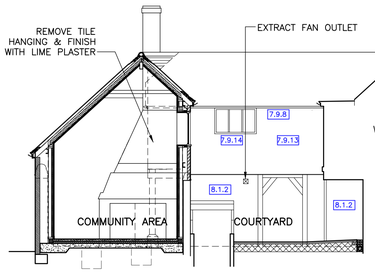

B 05 05 SECTIONAL ELEVATION
SCALE: 1:100 M

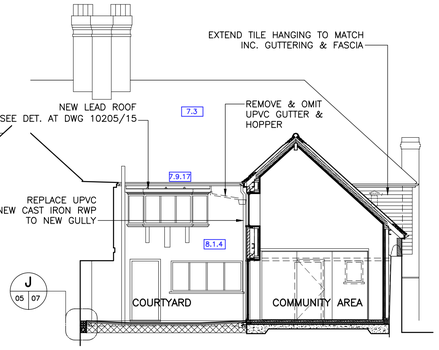

C 05 05 SECTIONAL ELEVATION
SCALE: 1:100 M

D 05 05 SECTIONAL ELEVATION
SCALE: 1:100 M

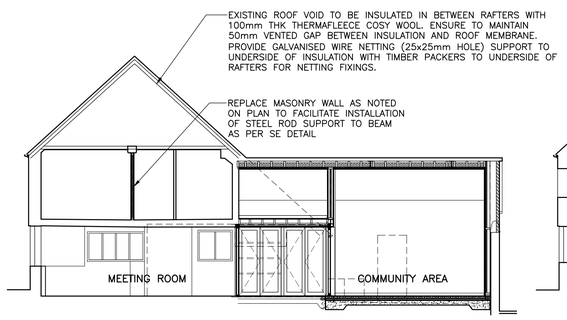

E 05 05 SECTIONAL ELEVATION
SCALE: 1:100 M

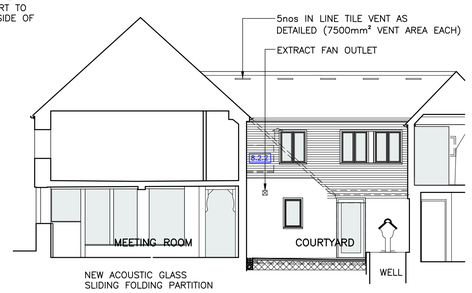

F 05 05 SECTIONAL ELEVATION
SCALE: 1:100 M

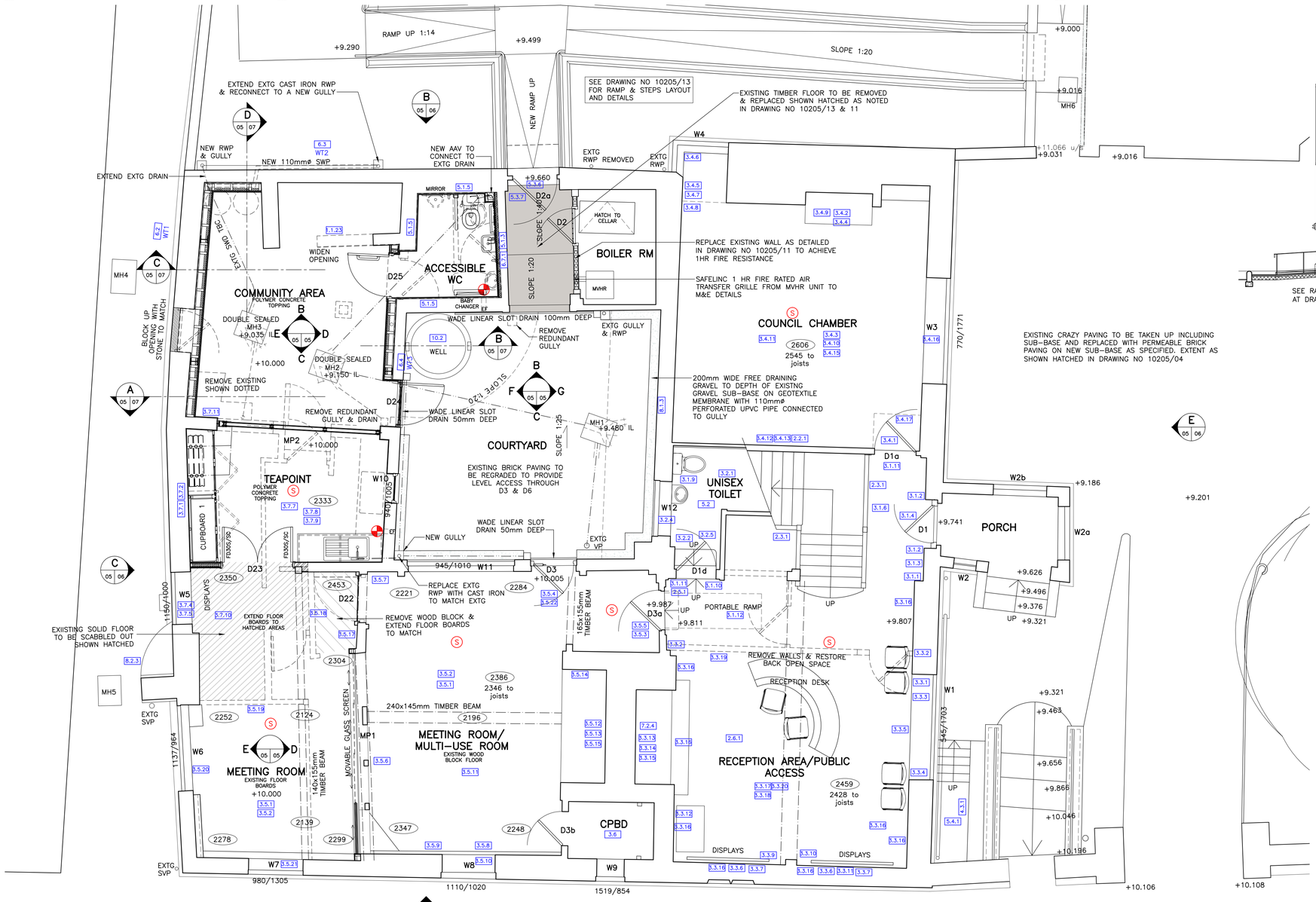

A 05 05 GROUND FLOOR PLAN
SCALE: 1:50 M

EXISTING CRAZY PAVING TO BE TAKEN UP INCLUDING SUB-BASE AND REPLACED WITH PERMEABLE BRICK PAVING ON NEW SUB-BASE AS SPECIFIED. EXTENT AS SHOWN HATCHED IN DRAWING NO 10205/04

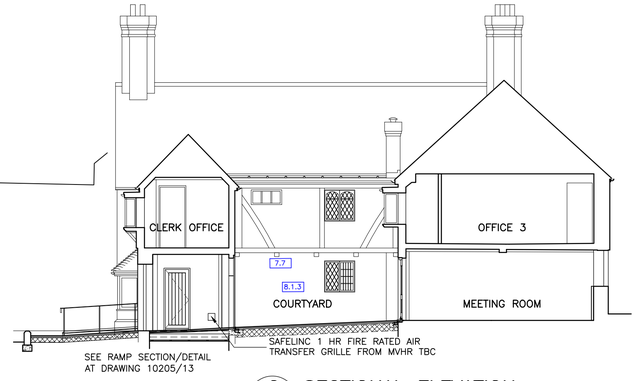

G 05 05 SECTIONAL ELEVATION
SCALE: 1:100 M

NOTES:

THIS DRAWING IS TO BE READ IN CONJUNCTION WITH STRUCTURAL ENGINEERS & M&E DRAWINGS.

3.1.10 OTHER REPAIR WORKS ITEM NOT DETAILED IN THE DRAWING – SEE SCHEDULE OF WORKS

EXISTING DOORS D3a, D3b, D1a TO BE UPGRADED TO ½ HR FIRE RESISTANT WITH ENVIROGRAF CLEAR INTUMESCENT PAINT & SMOKE SEALS TO LINING.

REV.	DATE	DESCRIPTION

PROJECT

The Almonry High Street Battle

TITLE

Floor plan & elevations as proposed

JOHN D CLARKE ARCHITECTS

2 West Terrace, Eastbourne, BN21 4QX · Telephone: 01323 411506
admin@jdcarchitects.co.uk www.jdcarchitects.co.uk

SCALE	DRAWING No.	DRAWN BY
as shown	10205/05	apr
DATE 08.11.19	REVISION	Original Paper Size A1