

Title: **High Stand Car park - location**
Date: 1 February 2018
Author: Paul Brown
Scale @ A4: 1:50,000

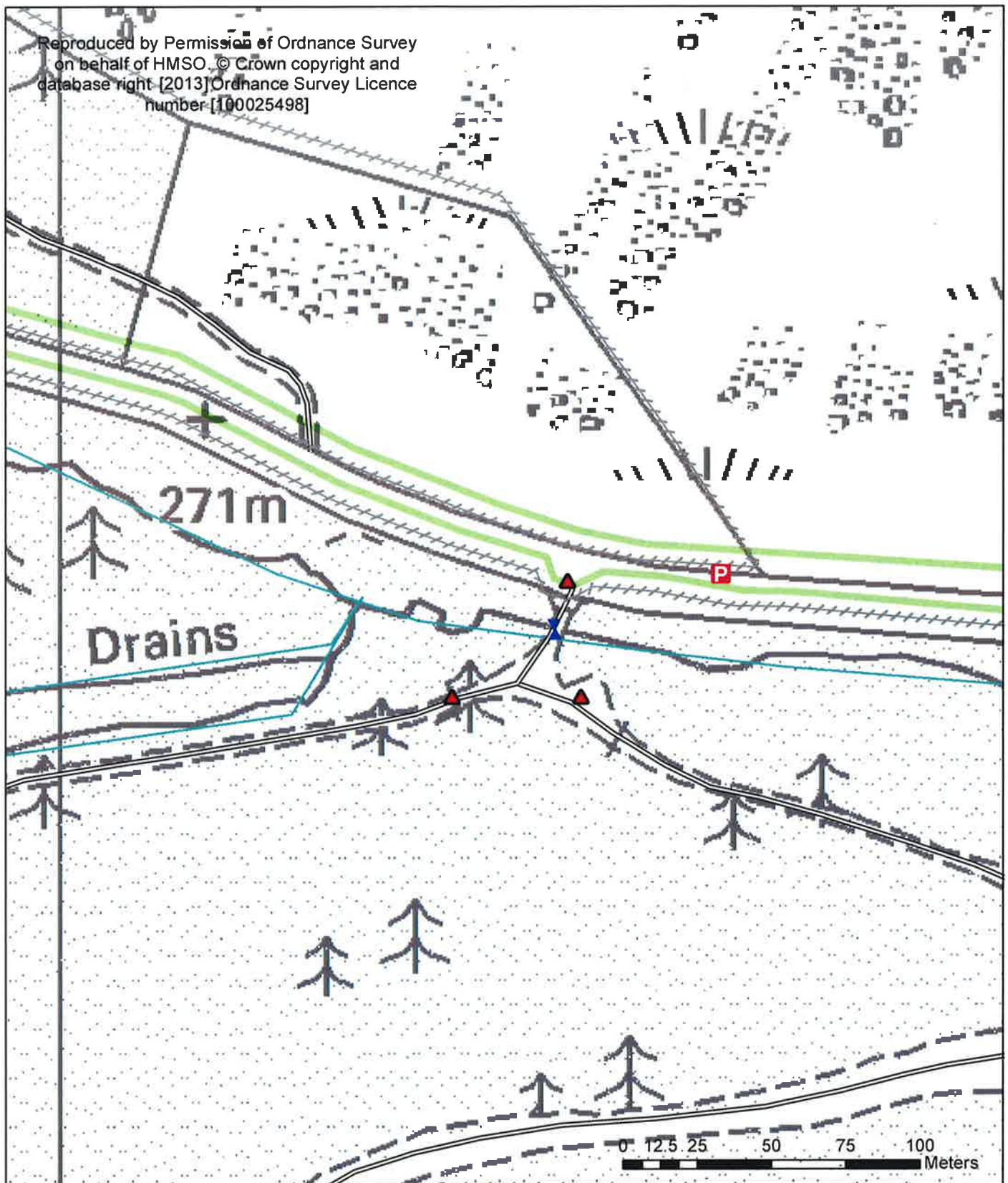


Cut back 3 metre verge around
whole car park, take care around
parked cars



Title: High Stand Car park - location
Date: 1 February 2018
Author: Paul Brown
Scale @ A4: 1:2,500

Reproduced by Permission of Ordnance Survey
on behalf of HMSO. © Crown copyright and
database right [2013] Ordnance Survey Licence
number [100025498]



Constraints and Hazards Map

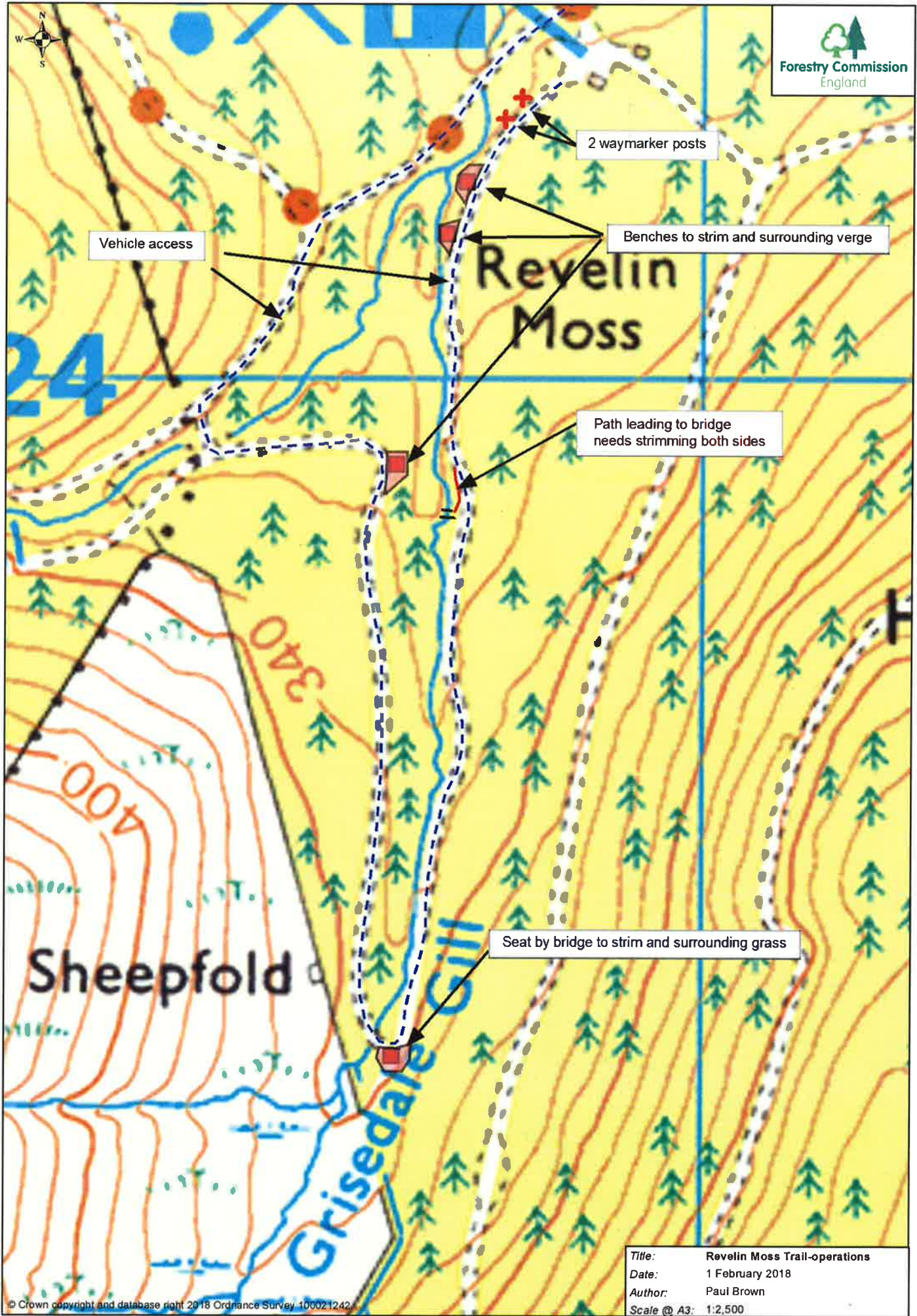
Forest District: North England
Forest Name: Whinlatter - Hobcarton
Contract Name: Grass cutting
Prepared By: Adrian Jones
Contract No: Purchase Order *****
Contract Type: Service
Date Prepared: 22/07/2013
Contact: 07720 700321



A3 Scale:
1:1,222

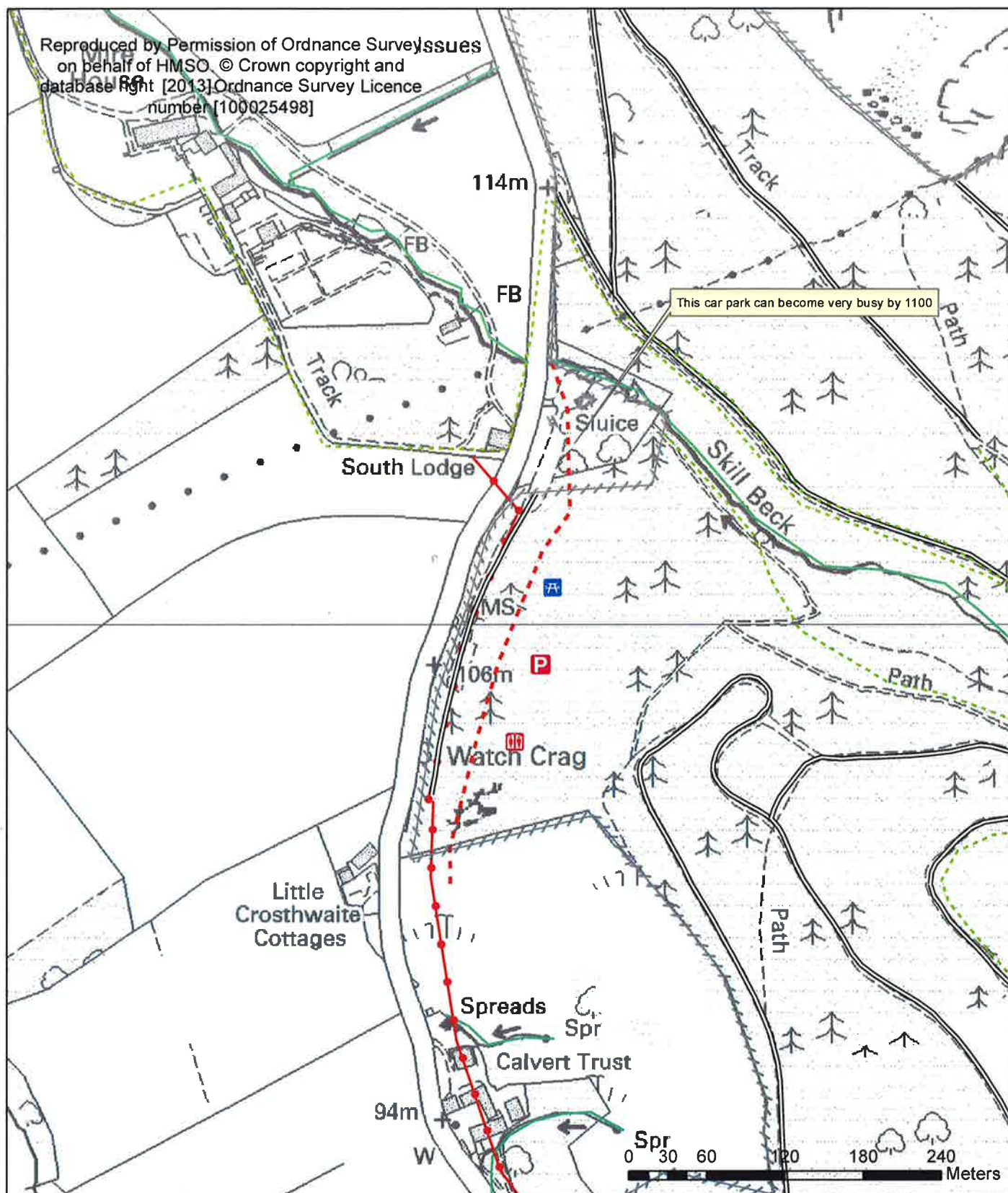


- | | |
|--------------------|-------------------------|
| Car Park | Bridge, culvert or ford |
| Carved Stone Faces | FC Warning Sign |
| Forest School Site | Permissive Path |
| Geocache | Public Right of Way |
| Picnic Site | Fences |
| Stone sculpture | FC Road |
| Toilets | Telephone line oh |
| View Point | Telephone line ug |
| | Powerline oh |
| | Powerline ug |
| | Watercourses |



Title: Revelin Moss Trail-operations
Date: 1 February 2018
Author: Paul Brown
Scale @ A3: 1:2,500

Reproduced by Permission of Ordnance Survey issues
on behalf of HMSO. © Crown copyright and
database right [2013] Ordnance Survey Licence
number [100025498]



Constraints and Hazards Map

Forest District: North England
Forest Name: Dodd Wood
Contract Name: Grass Cutting
Prepared By: Adrian Jones
Contract No: Purchase Order *****
Contract Type: Service
Date Prepared: 22/07/2013
Contact: 07720 700321



A3 Scale:
1:2,800



- | | | |
|--------------------|-------------------------|--------------|
| Car Park | Bridge, culvert or ford | Minor Road |
| Carved Stone Faces | FC Warning Sign | Watercourses |
| Forest School Site | Permissive Path | |
| Geocache | Public Right of Way | |
| Picnic Site | Fences | |
| Stone sculpture | FC Road | |
| Toilets | Telephone line oh | |
| View Point | Telephone line ug | |
| | Powerline oh | |
| | Powerline ug | |

Reproduced by Permission of Ordnance Survey
on behalf of HMSO. © Crown copyright and
database right [2013] Ordnance Survey Licence
number [100025498]

Mire
house

Issues

Cut grass around the threshold signs
on the North and Southern point of the
forest boundary on the A591



114m

FB

FB



grass to be cut iether side of the
entrance and around the septic tank

odge

Sluice

MS

106m

Watch Crag

This car park become very bust by 100.
All work to take place between 0700 & 1100

Little
Crosthwaite
Cottages

Spreads

Spr

Calvert Trust

94m

0 30 60 120 180 240
Meters

Operations Map

Forest District: North England
Forest Name: Dodd Wood

Contract Name: Grass cutting
Contract No: Purchase Order *****
Contract Type: Service
Prepared By: Adrian Jones
Contact No: 07720 700321
Date Prepared: 22/07/2013



A3 Scale:
1:2,800



Car Park



Carved Stone Faces



Forest School Site



Geocache



Picnic Site



Stone sculpture



Toilets



View Point



Conservation point



Bridge, culvert or ford



FC Warning Sign



Waymarked Trail



Permissive Path



Public Right of Way



Fences

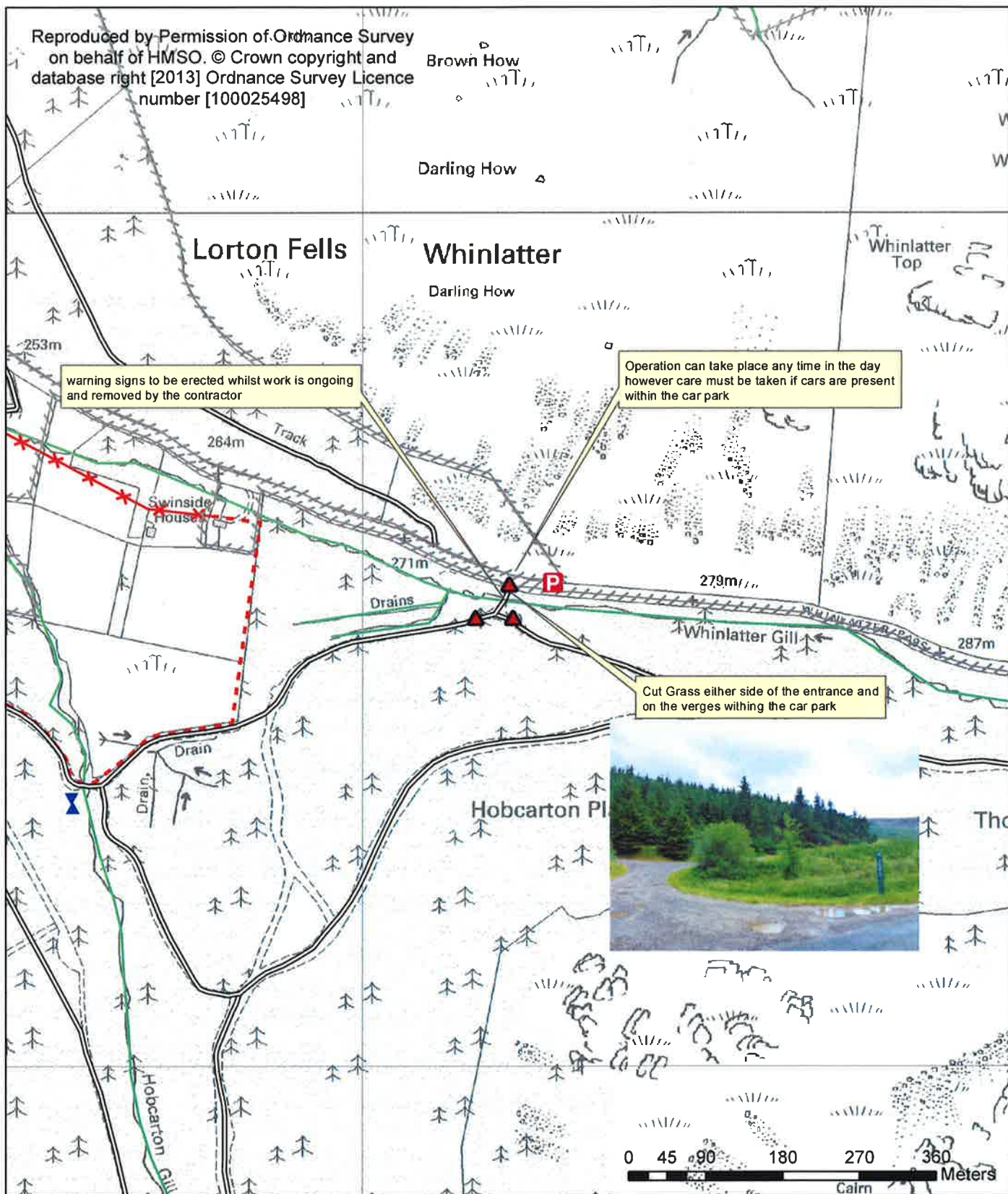


FC Road



Watercourses

Reproduced by Permission of Ordnance Survey
on behalf of HMSO. © Crown copyright and
database right [2013] Ordnance Survey Licence
number [100025498]



Operations Map

Forest District: North England
Forest Name: Whinlatter

Contract Name: Grass Cutting
Contract No: Purchase Order *****
Contract Type: Service
Prepared By: Adrian Jones
Contact No: 07720 700321
Date Prepared: 22/07/2013

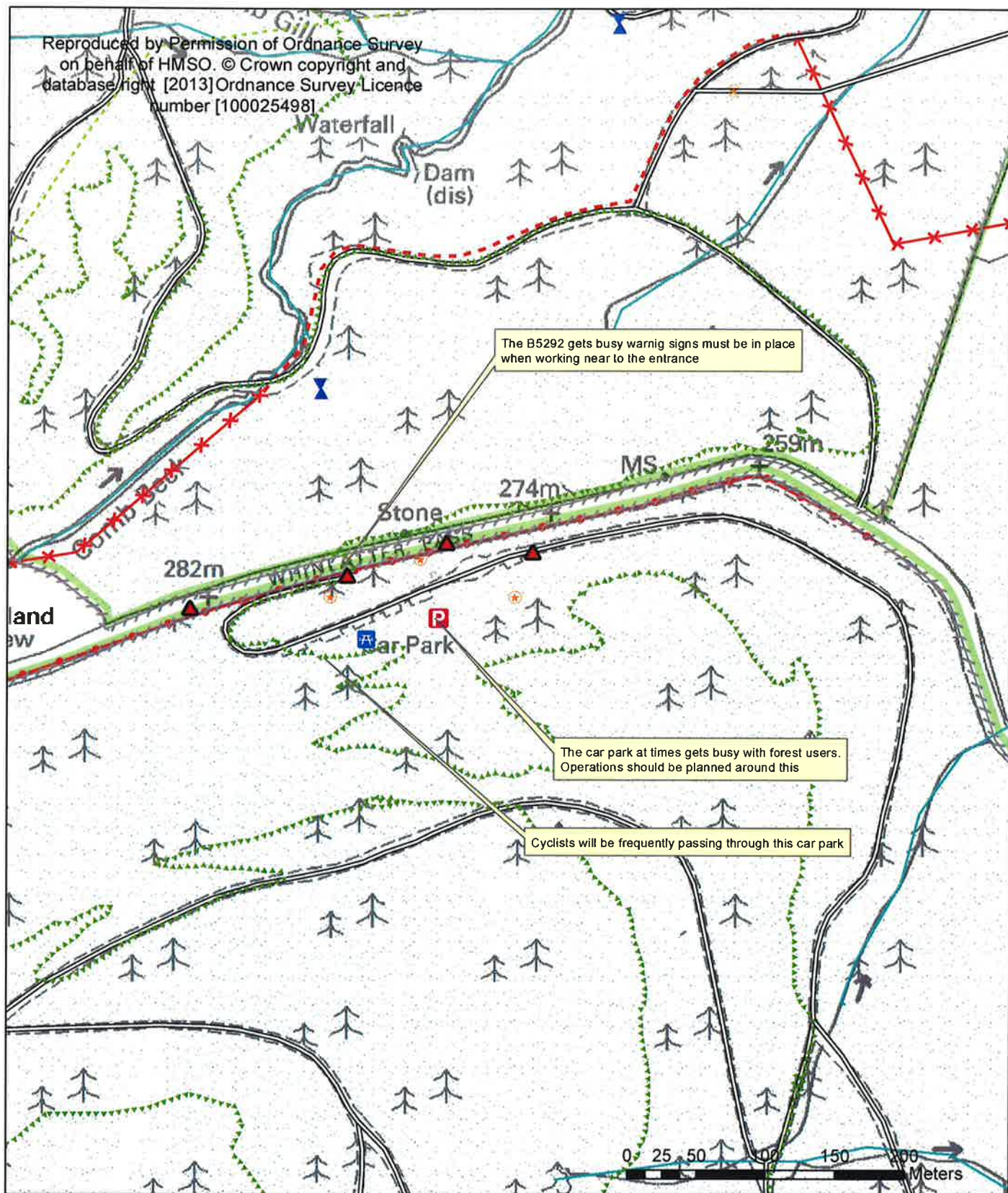


A3 Scale:
1:4,276



- | | |
|------------------------|-------------------|
| Car Park | FC Warning Sign |
| Carved Stone Faces | Permissive Path |
| Forest School Site | Fences |
| Geocache | FC Road |
| Picnic Site | Telephone line oh |
| Stone sculpture | Telephone line ug |
| Toilets | Powerline oh |
| View Point | Powerline ug |
| Bridge, culvet or ford | Minor Road |
| | Watercourses |

Reproduced by Permission of Ordnance Survey
on behalf of HMSO. © Crown copyright and
database right [2013] Ordnance Survey Licence
number [100025498]



Constraints and Hazards Map

Forest District: North England
Forest Name: Whinlatter - Noble Knott
Contract Name: Grass Cutting
Prepared By: adrian jones
Contract No: Purchase Order *****
Contract Type: Service
Date Prepared: 12/07/2013
Contact: 07720 700321

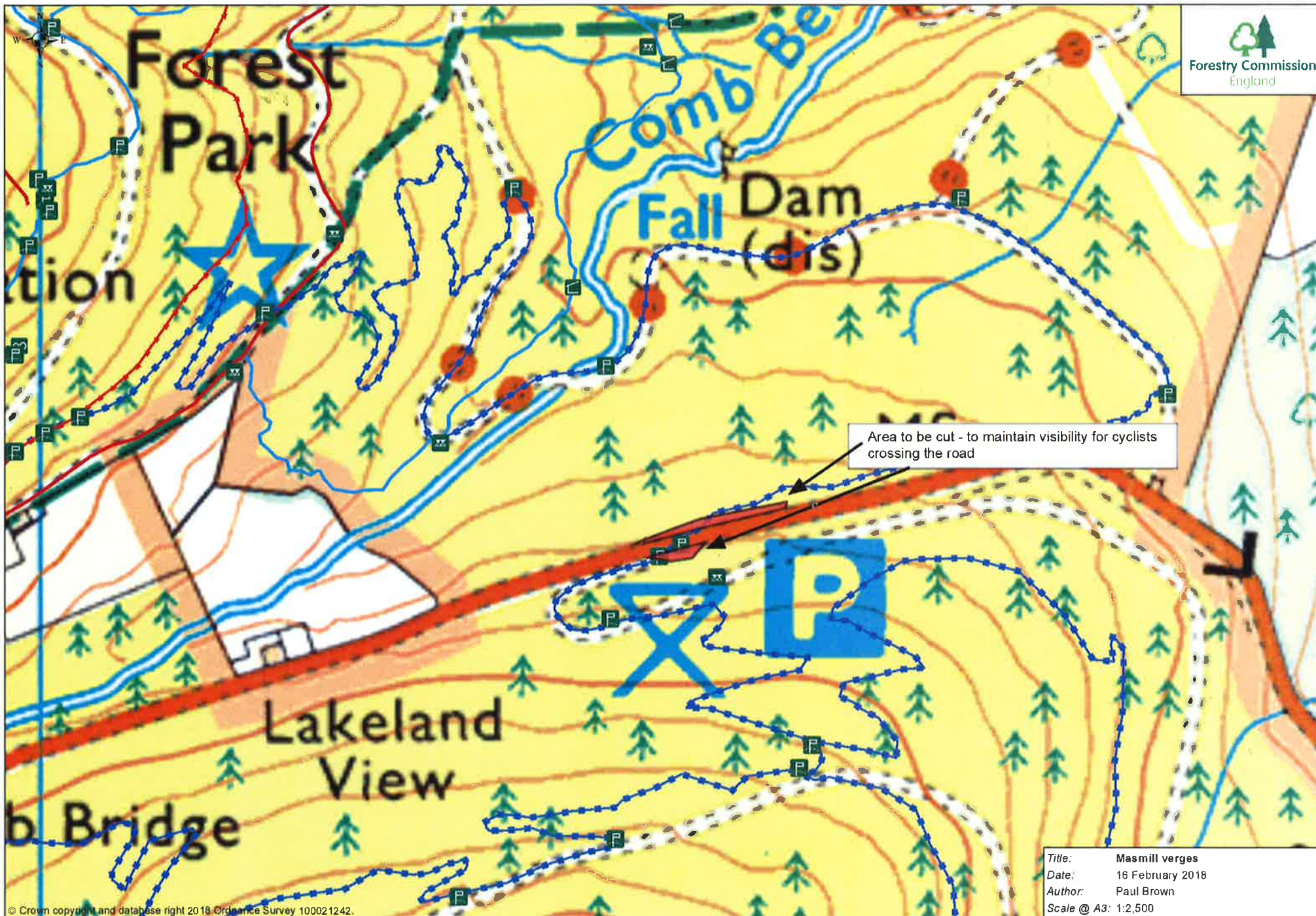


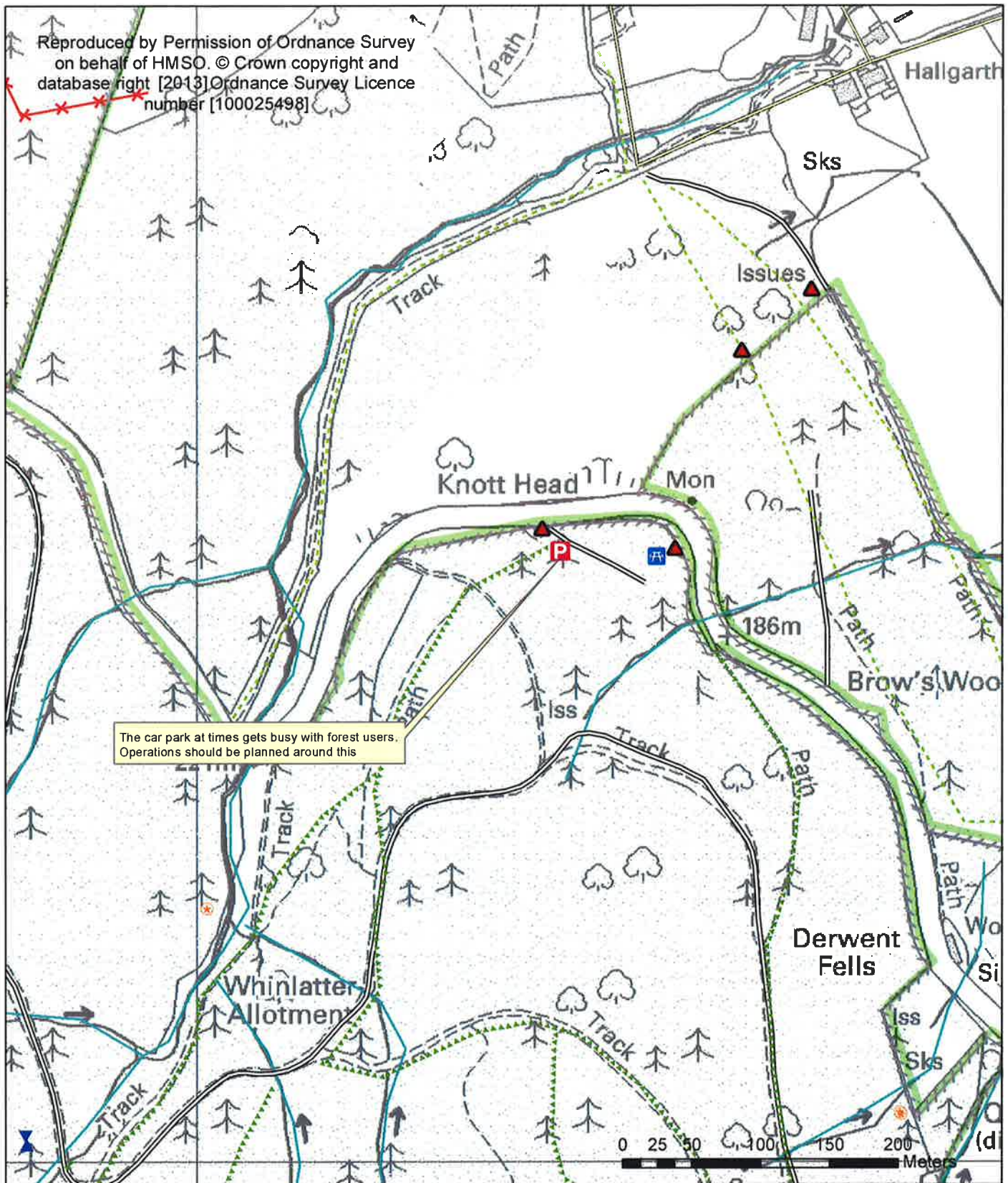
A3 Scale:
1:2,631



- | | |
|--------------------|---------------------|
| Car Park | FC Warning Sign |
| Carved Stone Faces | Waymarked Trail |
| Forest School Site | Permissive Path |
| Geocache | Public Right of Way |
| Picnic Site | Fences |
| Stone sculpture | FC Road |
| Toilets | Telephone line oh |
| View Point | Telephone line ug |
| | Powerline oh |
| | Powerline ug |

COLOUR MAPS MUST NOT BE PHOTOCOPIED IN BLACK & WHITE





Constraints and Hazards Map

Forest District: North England
 Forest Name: Whinlatter - Noble Knott
 Contract Name: Grass Cutting
 Prepared By: adrian jones
 Contract No: Purchase Order *****
 Contract Type: Service
 Date Prepared: 12/07/2013
 Contact: 07720 700321



A3 Scale:
1:2,631




- | | |
|--------------------|---------------------|
| Car Park | FC Warning Sign |
| Carved Stone Faces | Waymarked Trail |
| Forest School Site | Permissive Path |
| Geocache | Public Right of Way |
| Picnic Site | Fences |
| Stone sculpture | FC Road |
| Toilets | Telephone line oh |
| View Point | Telephone line ug |
| | Powerline oh |
| | Powerline ug |

Reproduced by Permission of Ordnance Survey
on behalf of HMSO. © Crown copyright and
database right [2013] Ordnance Survey Licence
Number [100025498]



Grass at the entrance to be cut as
shown in the photo above

Warning signs to be in place
during all operations



Cut grass in the car park as indicated
in the photos



Operations Map

Forest District: North England
Forest Name: Whinlatter
Contract Name: Grass Cutting
Prepared By: adrian jones
Contract No: Purchase Order *****
Contract Type: Service
Date Prepared: 12/07/2013
Contact: 07720 700321

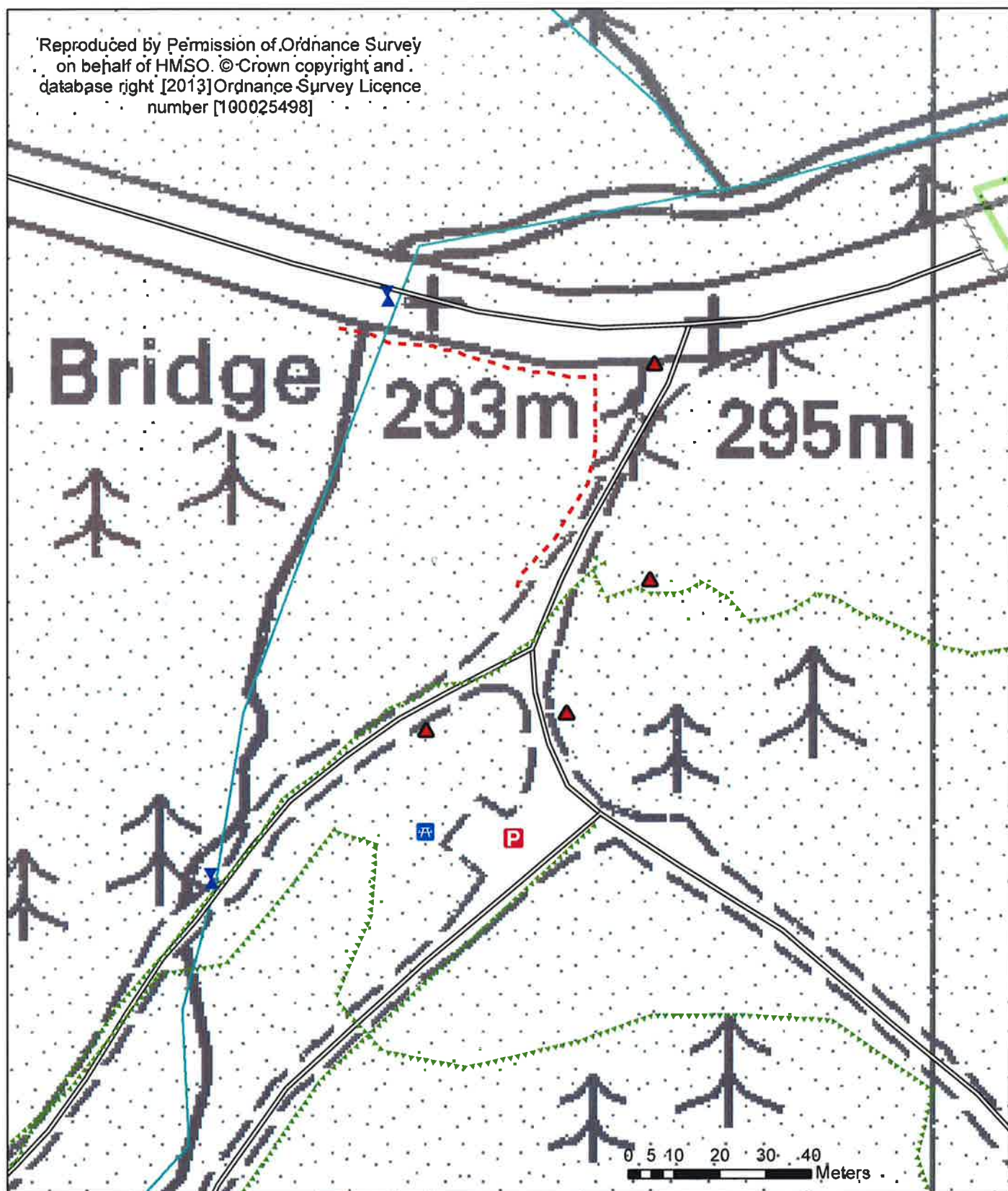


A3 Scale:
1:2,631



- | | |
|-------------------------|-------------------|
| Car Park | FC Warning Sign |
| Carved Stone Faces | Waymarked Trail |
| Forest School Site | Permissive Path |
| Geocache | FC Road |
| Picnic Site | Telephone line oh |
| Stone sculpture | Telephone line ug |
| Toilets | Powerline oh |
| View Point | Powerline ug |
| Bridge, culvert or ford | |

Reproduced by Permission of Ordnance Survey
on behalf of HMSO. © Crown copyright and
database right [2013] Ordnance Survey Licence
number [100025498]



Constraints and Hazards Map

Forest District: North England
Forest Name: Whinlatter - Revell Moss
Contract Name: Grass cutting
Prepared By: Adrian Jones
Contract No: Purchase Order *****
Contract Type: Service
Date Prepared: 22/07/2013
Contact: 07720 700321

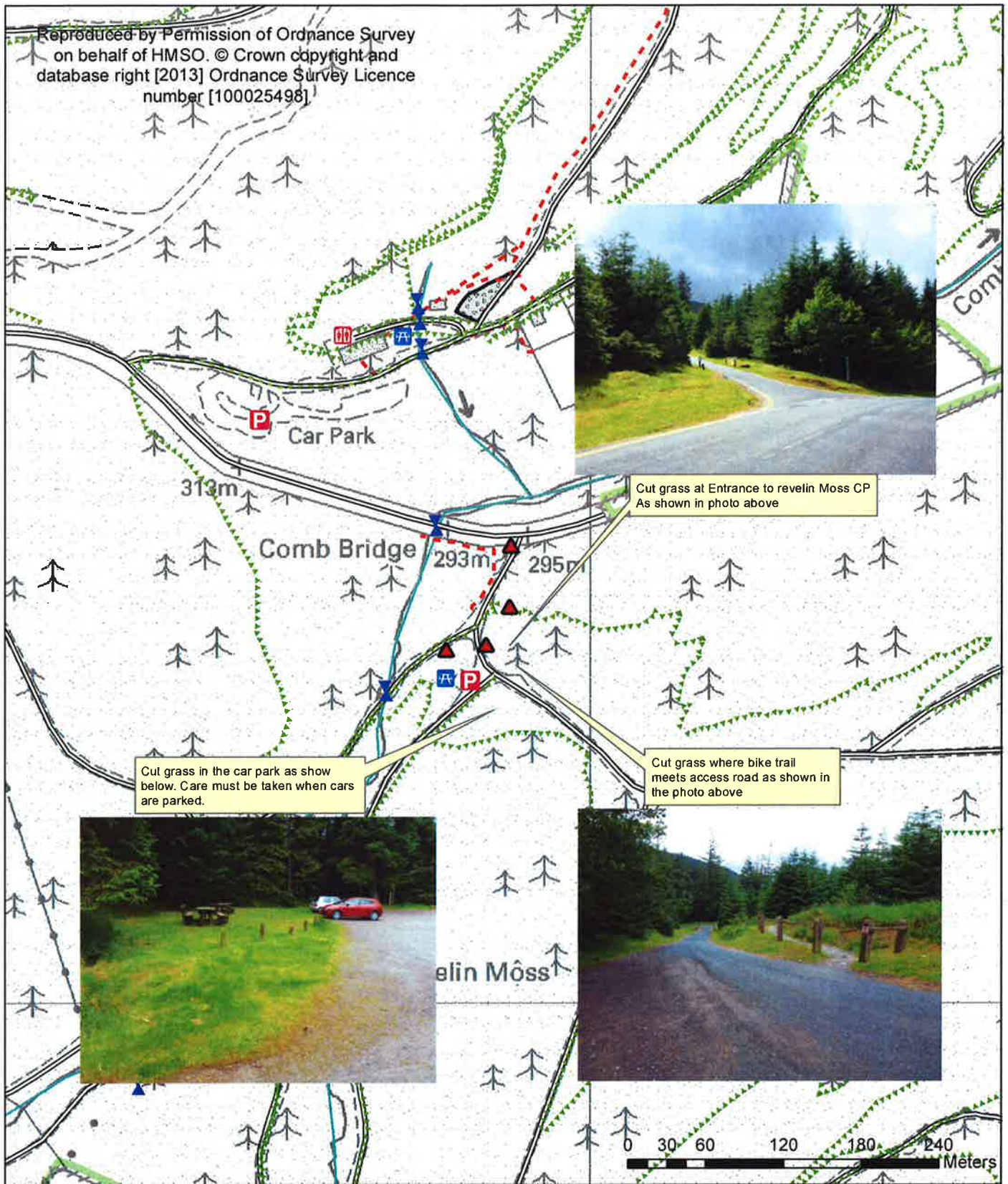


A3 Scale:
1:800



- | | |
|-------------------------|---------------------|
| Car Park | FC Warning Sign |
| Carved Stone Faces | Waymarked Trail |
| Forest School Site | Permissive Path |
| Geocache | Public Right of Way |
| Picnic Site | Fences |
| Stone sculpture | FC Road |
| Toilets | Telephone line ug |
| View Point | Powerline ug |
| Water Supply Point | Minor Road |
| Conservation point | Watercourses |
| Bridge, culvert or ford | |

Reproduced by Permission of Ordnance Survey
on behalf of HMSO. © Crown copyright and
database right [2013] Ordnance Survey Licence
number [100025498]



Operations Map

Forest District: North England
Forest Name: Whinlatter

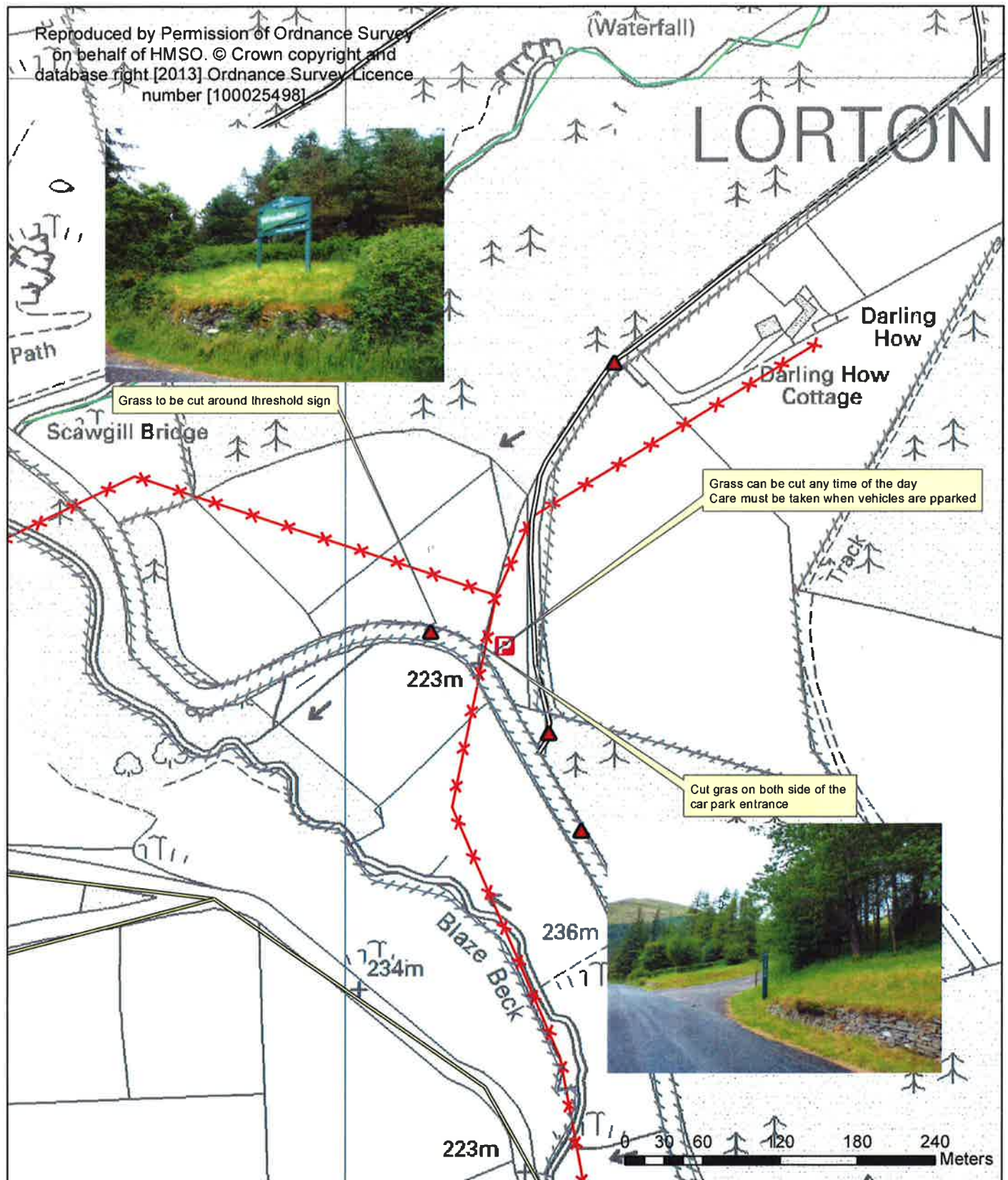
Contract Name: Grass Cutting
Contract No: Purchase Order *****
Contract Type: Service
Prepared By: Adrian Jones
Contact No: 07720 700321
Date Prepared: 22/07/2013



A3 Scale:
1:2,800

- | | |
|--------------------|-------------------------|
| Car Park | Bridge, culvert or ford |
| Carved Stone Faces | Waymarked Trail |
| Forest School Site | Permissive Path |
| Geocache | Fences |
| Picnic Site | FC Road |
| Stone sculpture | Telephone line ug |
| Toilets | Powerline ug |
| View Point | |

Reproduced by Permission of Ordnance Survey
on behalf of HMSO. © Crown copyright and
database right [2013] Ordnance Survey Licence
number [100025498]



Operations Map

Forest District: North England
Forest Name: Whinlatter Spout Force

Contract Name: Grass Cutting
Contract No: Purchase Order *****
Contract Type: Service
Prepared By: Adrian Jones
Contact No: 07720 700321
Date Prepared: 22/07/2013

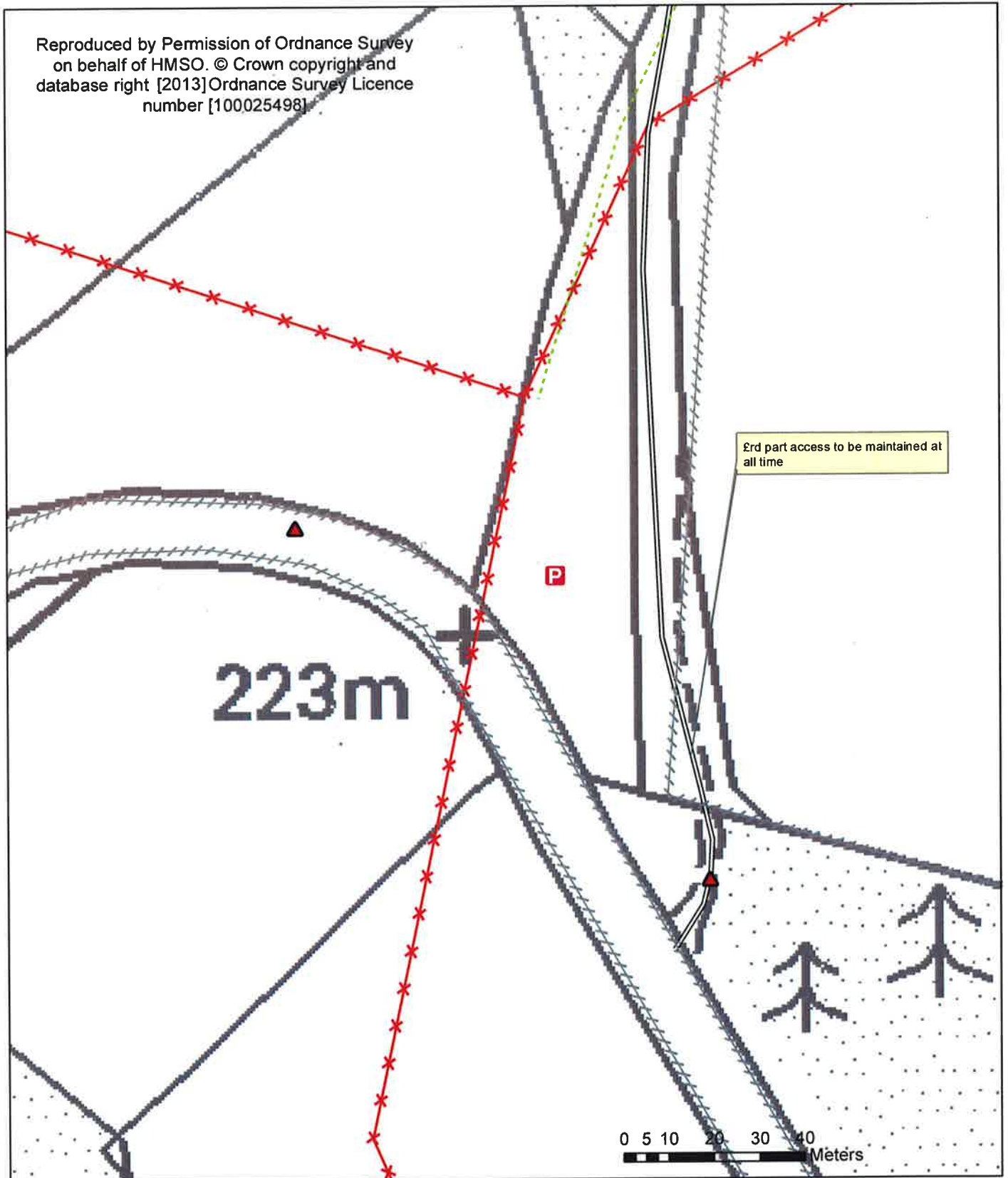


A3 Scale:
1:2,800



- | | |
|-------------------------|-------------------|
| Car Park | FC Warning Sign |
| Carved Stone Faces | Permissive Path |
| Forest School Site | Fences |
| Geocache | FC Road |
| Picnic Site | Telephone line oh |
| Stone sculpture | Telephone line ug |
| Toilets | Powerline oh |
| View Point | Powerline ug |
| Bridge, culvert or ford | Minor Road |
| | Watercourses |

Reproduced by Permission of Ordnance Survey
on behalf of HMSO. © Crown copyright and
database right [2013] Ordnance Survey Licence
number [100025498]



Constraints and Hazards Map

Forest District: North England
Forest Name: Whinlatter Spout Force
Contract Name: Grass Cutting
Prepared By: Adrian Jones
Contract No: Purchase Order *****
Contract Type: Service
Date Prepared: 22/07/2013
Contact: 07720 700321

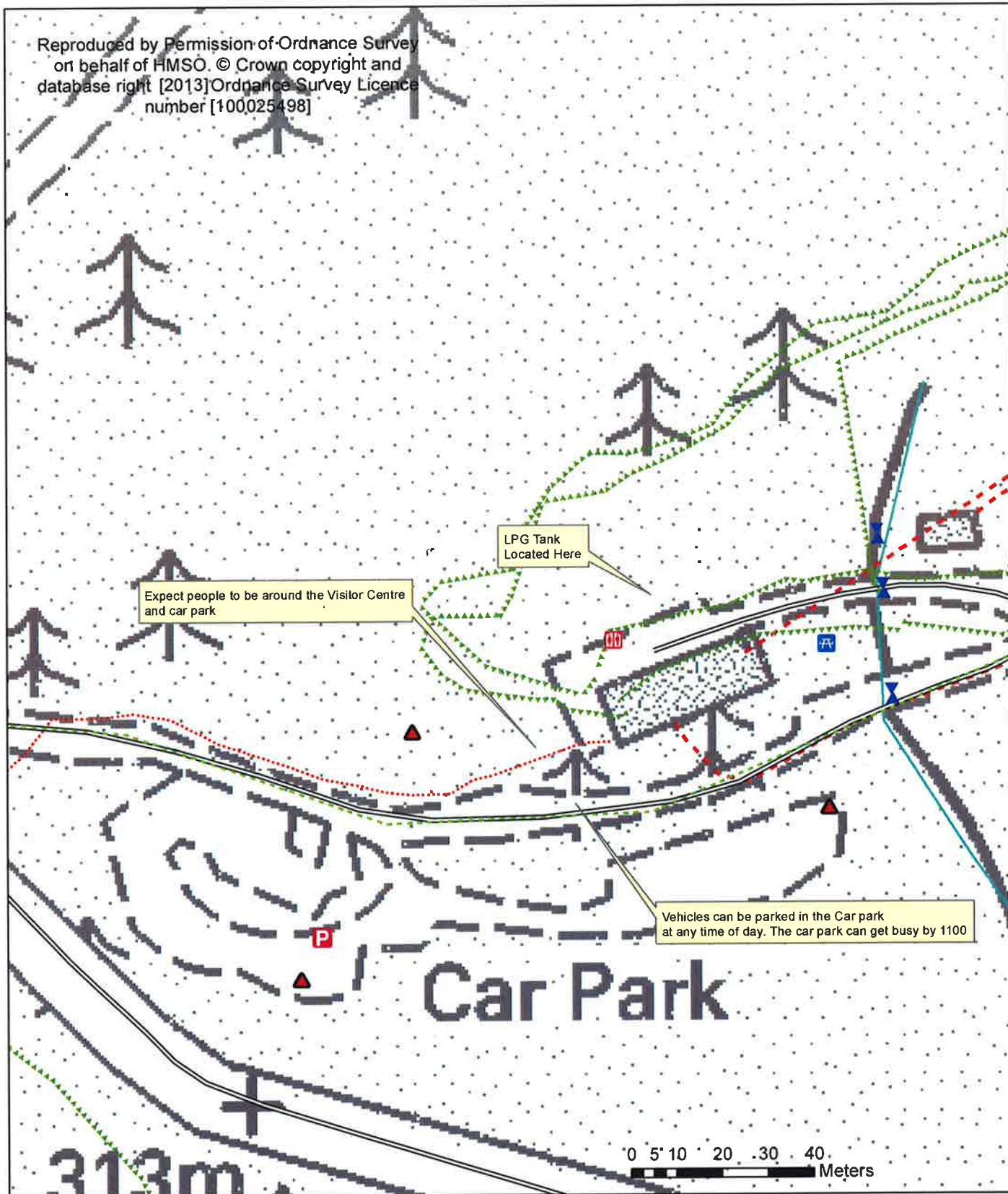


A3 Scale:
1:800



	Car Park		Bridge, culvert or ford		Minor Road
	Carved Stone Faces		FC Warning Sign		Watercourses
	Forest School Site		Permissive Path		
	Geocache		Public Right of Way		
	Picnic Site		Fences		
	Stone sculpture		FC Road		
	Toilets		Telephone line oh		
	View Point		Telephone line ug		
			Powerline oh		
			Powerline ug		

Reproduced by Permission of Ordnance Survey
on behalf of HMSO. © Crown copyright and
database right [2013] Ordnance Survey Licence
number [100025498]



Constraints and Hazards Map

Forest District: North England
Forest Name: Whinlatter
Contract Name: Grass Cutting
Prepared By: Adrian Jones
Contract No: Purchase Order *****
Contract Type: Service
Date Prepared: 22/07/2013
Contact: 07720 700321

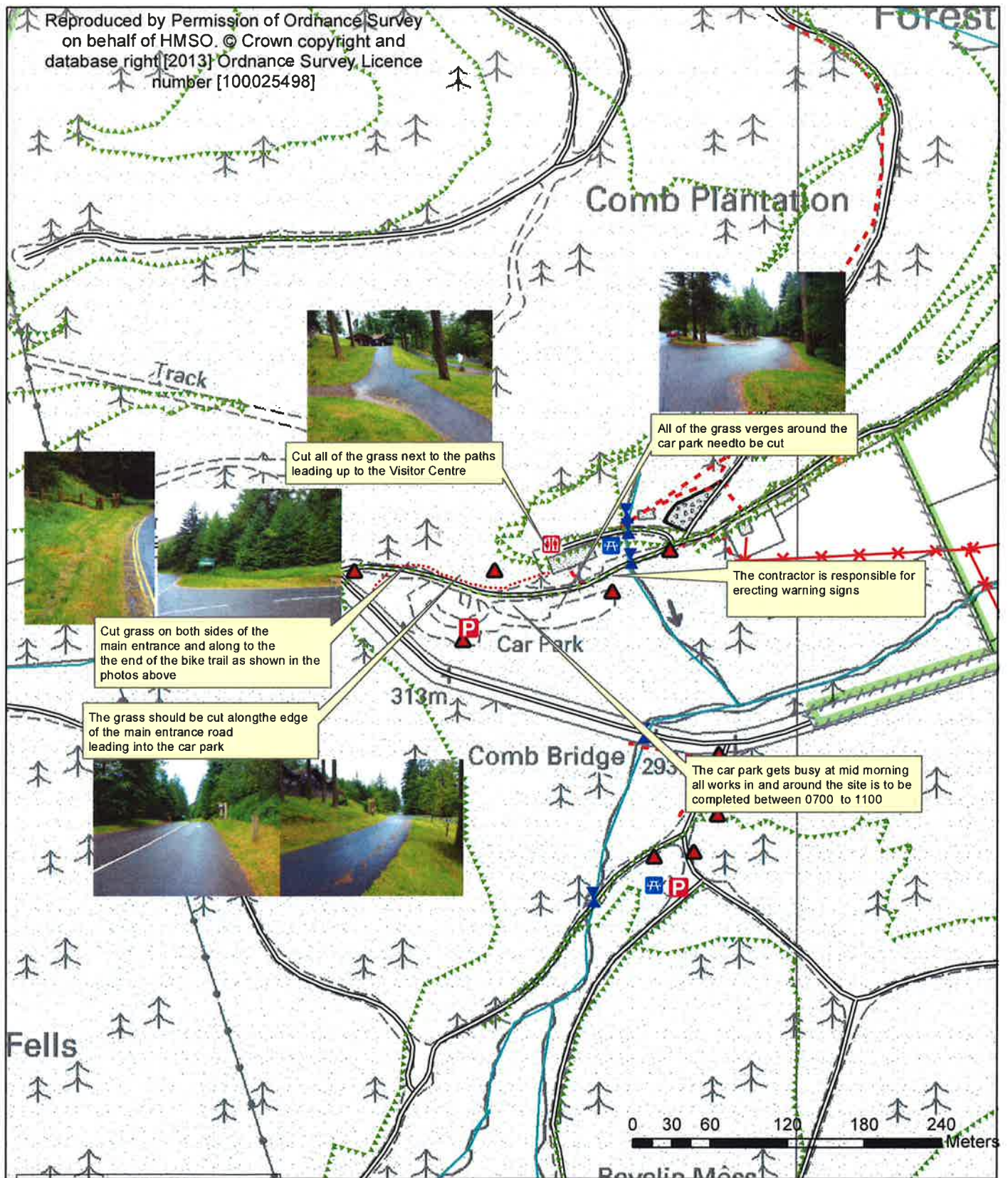


A3 Scale:
1:800



- | | |
|-------------------------|---------------------|
| Car Park | Waymarked Trail |
| Carved Stone Faces | Permissive Path |
| Forest School Site | Public Right of Way |
| Geocache | Fences |
| Picnic Site | Access Route |
| Stone sculpture | FC Road |
| Toilets | Telephone line ug |
| View Point | Powerline oh |
| Conservation point | Powerline ug |
| Bridge, culvert or ford | Quarry |
| FC Warning Sign | Minor Road |
| | Watercourses |

Reproduced by Permission of Ordnance Survey
on behalf of HMSO. © Crown copyright and
database right [2013] Ordnance Survey, Licence
number [100025498]



Operations Map

Forest District: North England
Forest Name: Whinlatter

Contract Name: Grass Cutting
Contract No: Purchase Order *****
Contract Type: Service
Prepared By: Adrian Jones
Contact No: 07720 700321
Date Prepared: 22/07/2013

Forestry Commission



A3 Scale:
1:2,800

- | | |
|--------------------|-------------------------|
| Car Park | Bridge, culvert or ford |
| Carved Stone Faces | Waymarked Trail |
| Forest School Site | Permissive Path |
| Geocache | Fences |
| Picnic Site | FC Road |
| Stone sculpture | Telephone line ug |
| Toilets | Powerline ug |
| View Point | Public Right of Way |
| | Quarry |
| | Watercourses |