

SOUTHWATER PARISH COUNCIL

# **Addendum to Grass Cutting & Grounds Maintenance Schedule 2026-2029**



## Contents

Introduction .....	5
Location 1 Eversfield Corridor North and South .....	6
Work Tasks Eversfield Corridor North .....	6
Photos .....	7
Work Tasks Eversfield Corridor South .....	9
Photos .....	9
Location 2 Eversfield Open Space .....	11
Work Tasks .....	11
Photos .....	12
Location 3 Red Route North .....	14
Work Tasks .....	14
Photos .....	15
Location 4 Red Route South .....	19
Work Tasks .....	19
Photos .....	20
Location 5 Wild Orchid Way & Warren Drive Open Spaces .....	21
Work Tasks .....	21
Photos .....	22
Location 6   Play Areas X 6 .....	25
Work Tasks For All 6 Play Areas (Cornflower, Warren, Larkspur, Nutham, Eversfield, and Roman Lane) .....	25
Location 6   Play Areas - Cornflower Way Play Area .....	26
Photos .....	26
Location 6   Play Areas - Warren Drive Play Area .....	27
Photos .....	27
Location 6   Play Areas - Larkspur Way Play Area .....	28
Photos .....	28
Location 6   Play Areas - Nutham Lane Play Area .....	29
Photos .....	29
Location 6   Play Areas - Eversfield Play Area .....	30
Photos .....	30
Location 6   Play Areas - Roman Lane Play Area .....	31
Photos .....	31
Location 7   Turners Close Open Space .....	32
Work Tasks .....	32

Photos .....	33
Location 8 Eversfield Pond, Hazel Close Pond, Turners Close Pond & Roman Lane Pond .....	35
Work Tasks .....	35
Photos .....	36
Location 9 Old Stakers Lane, Cripplegate Lane & Hazel Close Open Space .....	39
Work Tasks .....	39
Photos .....	40
Location 10 Nutham Lane Open Space .....	43
Work Tasks .....	43
Photos .....	44
Location 11 Pond Farm Ghyll North Inc. Larkspur Way Open Space .....	47
Work Tasks .....	47
Photos .....	48
Location 12 The Ghyll.....	50
Work Tasks .....	51
Photos .....	53
Location 13 Easteds Allotments.....	64
Work Tasks .....	64
Photos .....	65
Location 14 Nyes Lane Open Space .....	67
Work Tasks .....	67
Photos .....	68
Location 15 Larkspur Way East .....	69
Work Tasks .....	69
Photos .....	70
Location 16 Charlock Way Open Space .....	72
Work Tasks .....	72
Photos .....	73
Location 17 Roman Lane Open Space & Artwork .....	77
Work Tasks .....	77
Photos .....	78
Location 18 Blakes Farm Bund.....	79
Work Tasks .....	79
Photos .....	80
Location 19 Laurie Apted Building & Church Lane Skatepark and Muga .....	81
Work Tasks .....	82

Photos .....	84
Location 20 Skatepark Bens Field .....	86
Work Tasks.....	86
Photos .....	87

## Introduction

**This Addendum supports the Grass Cutting & Grounds Maintenance Schedule.**

**Please also refer to:**

1. Invitation to Tender for the Grass Cutting and Grounds Maintenance Contract 2026-2029
2. The Grass Cutting and Grounds Maintenance Schedule 2026-2029
3. Locations 1-20 (26 map files in total)

## Location 1 Eversfield Corridor North and South

See Map Location 1 Eversfield Corridor North and South for full PDF. Resolution Map



### Work Tasks Eversfield Corridor North

Tasks	Notes	Frequency
Grass Cutting – Various Small Areas/Strips Running the Length of Eversfield Corridor	Fig.1, Fig.2, Fig.5, Fig.6, But Not Exclusive to Photos Shown	See Schedule
Strim Path Edges & Blow	All Photos but Not Exclusive to Photos Shown	See Schedule
Scrape Back Encroachment from Path		
Cut Back Vegetation from Path		
Cut Back Hedges Shape Top		
Side up & Raise Canopies		
Side up from Highway/Street/Paths		
Side up from Houses/Boundaries		
Trim Back Vegetation		



## Photos



*Figure 1 Side of 7 Eversfield*



*Figure 2 Start of Path by 7 Eversfield*



*Figure 3 Continuation of path*



*Figure 4 Continuation of path*



*Figure 5 End of path where adjoins Red Route South*



*Figure 6 End of path adjoining Red Route South*

### **Items to Note**

n/a



## Work Tasks Eversfield Corridor South

Tasks	Notes	Frequency
Grass Cutting – Various Small Areas, Strips Along the Whole of the Path/s	Fig's 1-4 but not Exclusive to these photos	See Schedule
Strim Path Edges & Blow	All photos but not Exclusive to Photos Shown	See Schedule
Scrape Back Encroachment from Path		
Cut Back Vegetation from Path		
Cut Back Hedges Shape Top		
Side up & Raise Canopies		
Side up from Highway/Street/Paths		
Side up from Houses/Boundaries		
Trim Back Vegetation		

## Photos



*Figure 1 Start of Eversfield Corridor by Hazel Close sign*



*Figure 2 Continuation of Path*



*Figure 3 taken from side of 1 Hazel Close*



*Figure 4 continuation of path and crossroads*



*Figure 5 taken from crossroads heading south towards 7 Hazel Close*



*Figure 6 end of path at 7 Hazel Close*

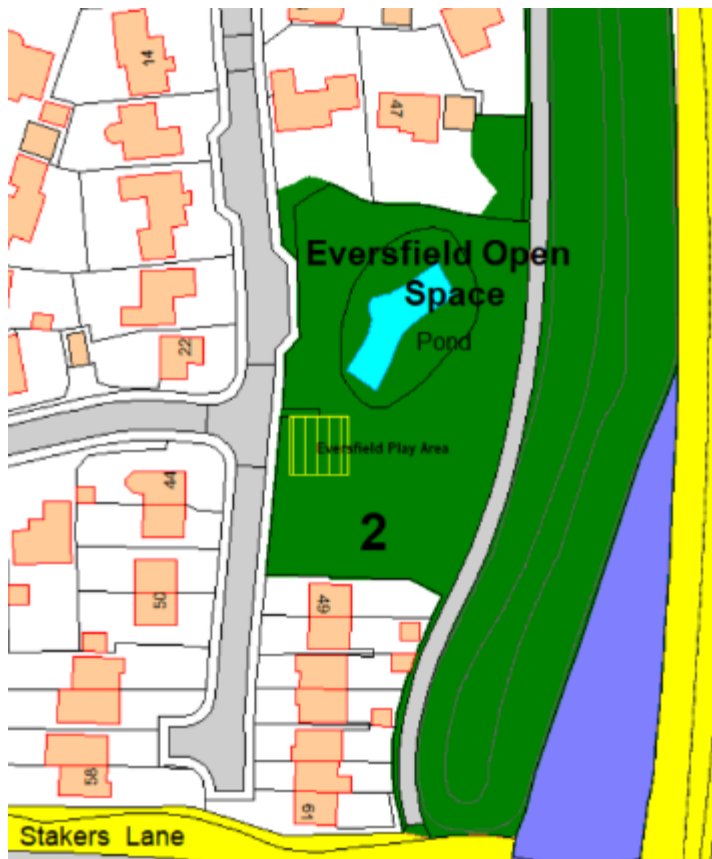


*Figure 7 taken from triangle at crossroads (path leads to 5 Hazel Close)*

**Items to Note - n/a**

## Location 2 Eversfield Open Space

See Map Location 2 Eversfield Open Space for Full PDF. Resolution Map



## Work Tasks

Tasks	Notes	Frequency
Grass Cutting	All Photos but not Exclusive to photos shown.	See Schedule
Strim Path Edges and Blow	All Photos but Not Exclusive to Photos Shown	See Schedule
Flail Pathways		
Scrape Back Encroachment from Path		
Cut Back Vegetation from Path		
Cut Back Hedges Shape Top		
Side up & Raise Canopies		
Side up from Highway/Street/Paths		
Side up from House Boundaries		



## Photos







*Fig's 1-4 Eversfield Open Space*

### **Items to Note**

**No Mow May** is a national campaign to encourage people not to mow their lawns until the end of May to boost the flowers, allowing nature to flourish helping the bees, wildlife, and us. This applies to The Council's larger sections of land.

## Location 3 Red Route North

See Map Location 3 Red Route North for Full PDF. Resolution Map




## Work Tasks

Tasks	Notes	Frequency
Strim Path Edges & Blow	All Photos but Not Exclusive to Photos Shown	See Schedule
Flail Pathways		
Scrape Back Encroachment from Path		
Cut Back Vegetation from Footpath		
Cut Back Hedges Shape Top		
Side Up and Raise Canopies		
Side up from Highway/Street/Paths		



## Photos



*Figure 1 An entrance to Red Route North (opp. Wild Orchid Way) Fig 2 taken just down from entrance*




*Figure 3 Continuing down Red Rote North*



*Figure 4 Continuing down Red Route North*



*Figure 5 Continuing down Red Route North*



*Figure 6 Path leads from Red Route North to 29 Charlock Way*



*Figure 7 Taken from junction sign that leads to 49 Charlock Way*





*Figure 8 Path that runs alongside 49 Charlock Way from Red Route North*



*Figures 9-10 Red Route North Allotments approximately adjacent*





*Fig. 11 Heading South towards Easteds Lane*



*Fig. 12 Approaching Easteds Lane/Exit/Entrance Fig.13 Taken from yellow post sign entr/exit into Red Route N.*

### **Items to Note**

n/a

## Location 4 Red Route South

**See Map Location 4 Red Route South for Full PDF. Resolution Map**



## Work Tasks

Tasks	Notes	Frequency
Strim Path Edges & Blow	All Photos but Not Exclusive to Photos Shown	See Schedule
Flail Pathways		
Scrape Back Encroachment from Footpath		
Cut Back Vegetation from Path		
Cut Back Hedges Shape Top		
Side Up and Raise Canopies		
Side up from Highway/Street/Paths		



## Photos



*Figure 1 Red Route South*



*Figure 2 Red Route South*



*Figure 3 Taken from the end of Old Stakers Lane*

### Items to note

n/a



## Location 5 Wild Orchid Way & Warren Drive Open Spaces

See Map 5 Wild Orchid Way & Warren Drive Open Spaces for Full PDF. Resolution Map.



## Work Tasks

Tasks	Notes	Frequency
Grass Cutting	Fig's 1-7 but not Exclusive to Photos Shown.	See Schedule
Strim Path Edges & Blow	Fig's 3-11 but not Exclusive to Photos Shown.	See Schedule
Scrape Back Encroachment from Path	Fig's 3-11 but not Exclusive to Photos Shown.	See Schedule
Cut back Vegetation from Path	Fig's 3-11, but not Exclusive to Photos Shown.	See Schedule
Blow off Hard Standing Collect Leaves	Figs 3-11 but not Exclusive to Photos Shown.	See Schedule
Cut Back Hedges Shape and Top	All Photos but not Exclusive to Photos Shown.	See Schedule
Side Up & Raise Canopies	All Photos but not Exclusive to Photos Shown	See Schedule
Side Up from Highway/Street/Paths	All Photos but not Exclusive to Photos Shown.	See Schedule
Side up from House Boundaries	Fig's 1-2 But Not Exclusive to Photos Shown.	See Schedule
Trim Back Vegetation	All Photos but not Exclusive to Photos Shown.	See Schedule

## Photos



*Fig.1 Warren Drive Open Space side of 5 Poppy Close (path leads from Warren Drive Play Area to Poppy Close)*



*Figure 2 Warren Drive Open Space (taken from opposite view, 5 Poppy Close in far side of pic, (stretch leads from Blakes Farm Road to Poppy Close & Warren Drive)*



*Figure 3 taken from side of 5 Poppy Close path leads from Warren Drive Play Area to Poppy Close*





*Figure 4 Warren Drive Open Space*



*Figures 5-6 Warren Drive Open Space surrounding Play Area*



*Figure 7 Former Poppy Close Play Area central point from where paths lead to Wild Orchid Way, Poppy Close, Thistle Way & Blakes Farm Road.*



*Figures 8-11 Paths as described above*

### **Items to Note**

n/a

## Location 6     Play Areas X 6

Work Tasks For All 6 Play Areas (Cornflower, Warren, Larkspur, Nutham, Eversfield, and Roman Lane).

<b><u>Tasks</u></b>	<b><u>Notes</u></b>	<b><u>Frequency</u></b>
<b>Grass Cutting</b>		<b>See Schedule</b>
<b>Strim Path Edges &amp; Blow</b>		<b>See Schedule</b>
<b>Scrape Back Encroachment from Path</b>		<b>See Schedule</b>
<b>Cut Back Vegetation from Path</b>		<b>See Schedule</b>
<b>Moss/Weed Spray</b>		<b>See Schedule</b>
<b>Remove Weeds/Weed Beds</b>	<b>Removal of weeds (inside perimeter of play area and outside of play area)</b>	<b>See Schedule</b>
<b>Check Perimeter Fencing/Gate Report on any Safety/Wear/Maintenance Issues</b>		<b>See Schedule</b>
<b>Cut Back Vegetation Encroaching into Play Areas (Trim Back Vegetation)</b>		<b>See Schedule</b>



## Location 6    Play Areas - Cornflower Way Play Area

See Map Location 6 Play Areas Cornflower Way Play Area for Full PDF. Resolution Map



## Photos



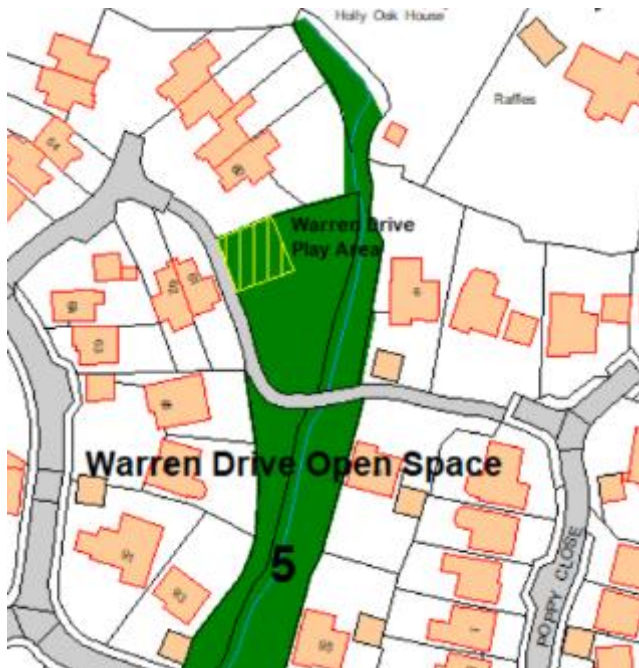
*Cornflower Way Play Area*

**Items to Note – n/a**



## Location 6 Play Areas - Warren Drive Play Area

See Map Location 6 Play Areas Warren Drive Play Area for Full PDF. Resolution Map



## Photos



*Warren Drive Play Area*

## Items to Note

N/A

## Location 6    Play Areas - Larkspur Way Play Area

See Map Location 6 Play Areas Larkspur Way Play Area for Full PDF. Resolution Map



### Photos



*Larkspur Way Play Area*

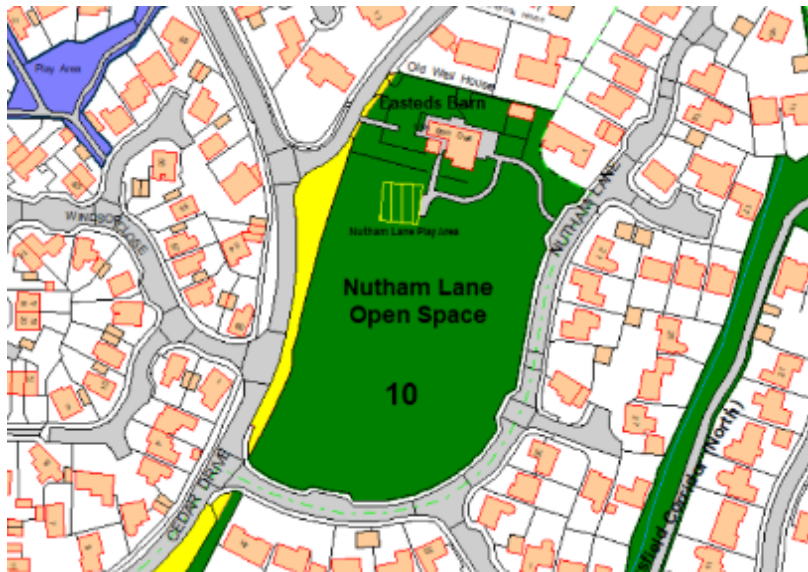
### Items to Note

N/A



## Location 6 Play Areas - Nutham Lane Play Area

See Map Location 6 Play Areas Nutham Lane Play Area for Full PDF. Resolution Map



### Photos



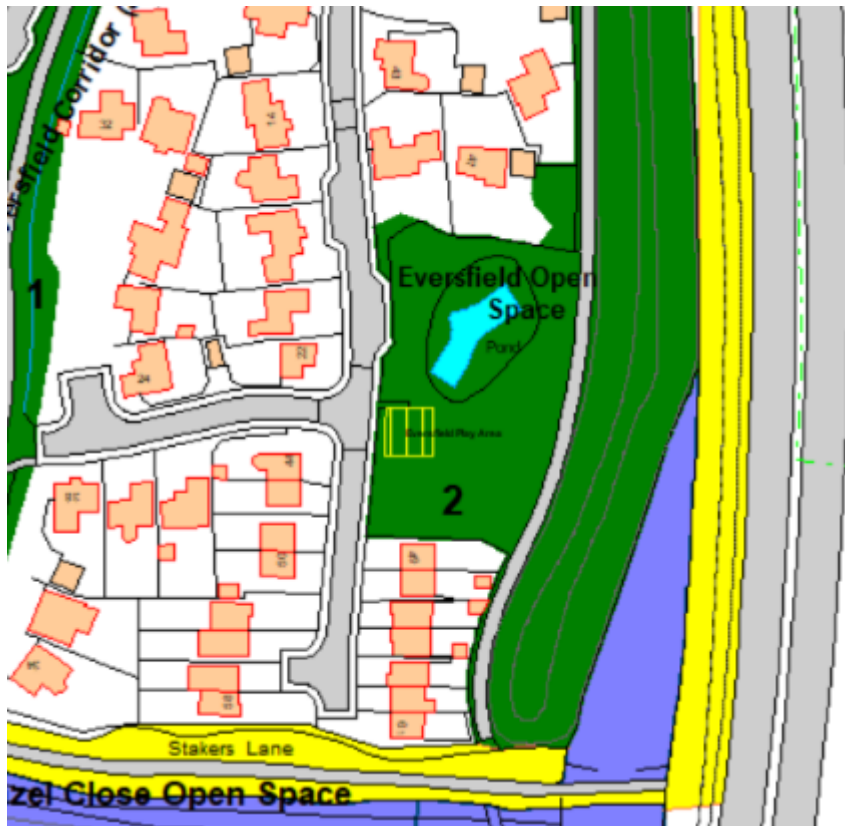
*Nutham Lane Play Area*

### Items to Note

n/a

## Location 6 Play Areas - Eversfield Play Area

See Map Location 6 Play Areas Eversfield Play Area for Full PDF. Resolution Map



Photos



*Eversfield Play Area*

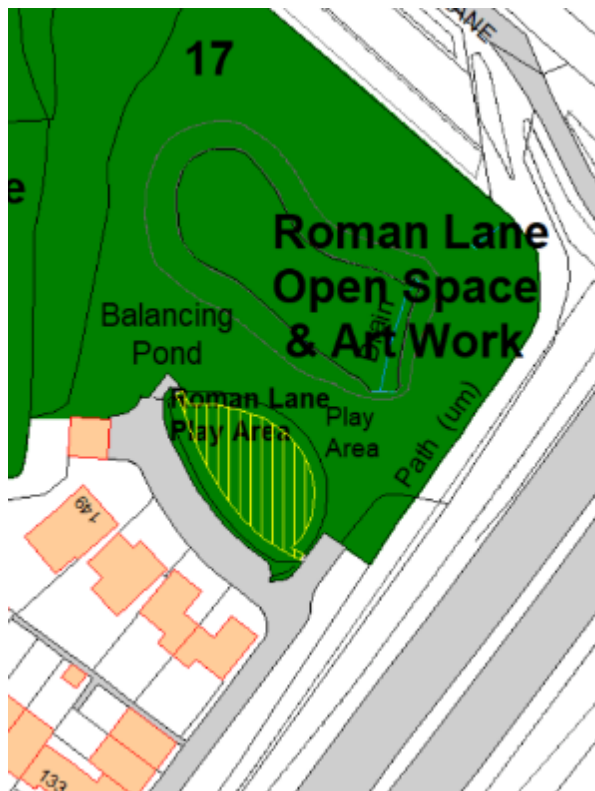
### Items to Note

n/a



## Location 6 Play Areas -Roman Lane Play Area

See Map 6 for Full PDF. Resolution Map



Photos



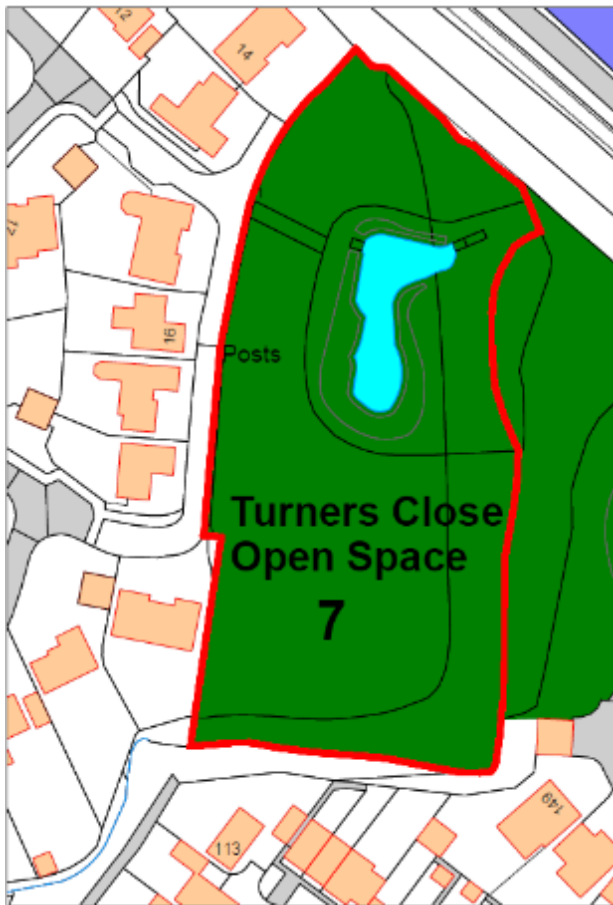
*Figures 1 and 2 Roman Lane Play Area*

### Items to Note

N/A

## Location 7 Turners Close Open Space

See Map Location 7 Turners Close for PDF. Full Resolution Map



## Work Tasks

Tasks	Notes	Frequency
Grass Cutting	Fig's 2-6 but not Exclusive to These Photos	See Schedule
Side Up & Raise Canopies	Fig's 2-6 but not Exclusive to These Photos	See Schedule
Check Perimeter Fencing/Gate/Signage	Fig's 1-6 but not Exclusive to These Photos	See Schedule



## Photos



*Figure 1 Taken from path from Roman Lane that leads to Turners Close*



*Figures 2 & 3 Taken from path that leads from Roman Lane to Turners Close*



*Figure 4 Taken from gate entrance near 15 Turners Close Figure 5 Turners Close Gate adjacent to houses*



*Figure 6 Turners Close Open Space (taken from side of Pond)*

### **Items to Note**

**No Mow May** is a national campaign to encourage people not to mow their lawns until the end of May to boost the flowers, allowing nature to flourish helping the bees, wildlife, and us. This applies to The Councils larger sections of land.



## Location 8 Eversfield Pond, Hazel Close Pond, Turners Close Pond & Roman Lane Pond

See Maps Location 8 Eversfield Pond & Hazel Close Pond, Roman Lane Pond & Turners Close Pond for PDF. Full Resolution Maps



## Work Tasks

Tasks	Notes	Frequency
Check Perimeter Fencing, Gate/Signage	All Photos but not Exclusive of Photos Shown.	See Schedule
Trim Back Vegetation		



## Photos



*Figures 1-3 Eversfield Pond*





*Figures 4-7 Hazel Close Pond*



*Fig's 8-9 Turners Close Pond*



*Figure 10 Roman Lane Balancing Pond*

**Items to Note**

n/a



## Location 9 Old Stakers Lane, Cripplegate Lane & Hazel Close Open Space

See Map Location 9 Old Stakers Lane Cripplegate Lane Hazel Close Open Space for PDF. Full Resolution Map



### Work Tasks

Tasks	Notes	Frequency
Grass Cutting	Fig's 6-9	See Schedule
Strim Path Edges and Blow	All Photos but not Exclusive to Photos Shown	See Schedule
Flail Pathways	All Photos but not Exclusive to Photos Shown	See Schedule
Cut Back Vegetation from Path	All Photos but not Exclusive to Photos Shown	See Schedule
Side Up and Raise Canopies	All Photos but not Exclusive to Photos Shown	See Schedule
Side up from Highway/Street/Paths	All Photos but not Exclusive to Photos Shown	See Schedule
Side up from House Boundaries	All Photos but not Exclusive to Photos Shown	See Schedule

## Photos



*Figures 1 & 2 Old Stakers Lane Taken From Cripplegate Lane and entrance where forks*



*Figures 3-5 Old Stakers Lane (Fig.4 this leads to Hazel Close)*





*Fig's 6-8 Cedar Drive End of Cripplegate Lane areas surrounding bus shelter and green area leading up to Nutham Lane.*





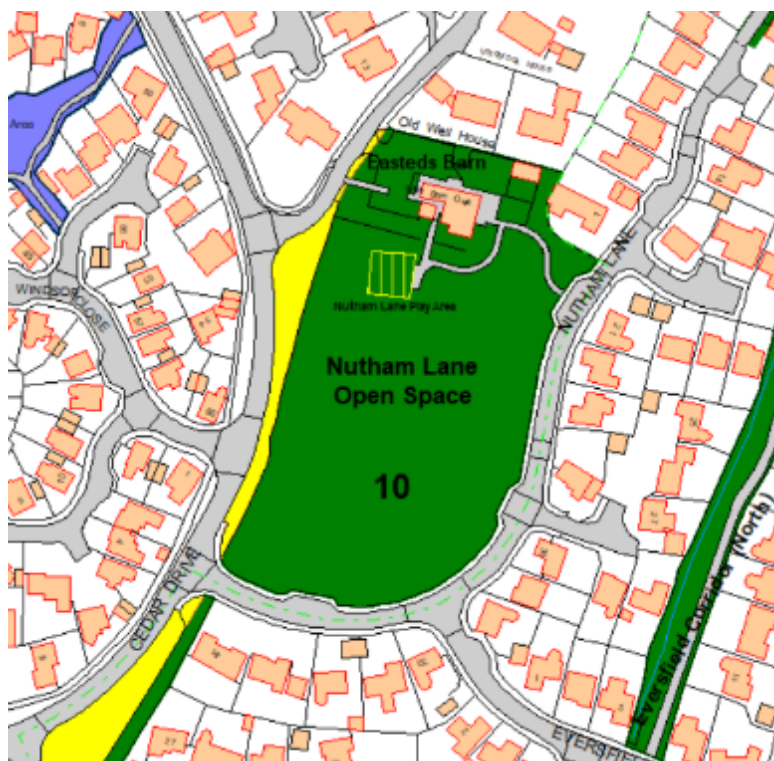
*Figures 9 Hazel Close Open Space*

**Items to Note**

n/a

## Location 10 Nutham Lane Open Space

See Map Location 10 Nutham Lane Open Space for PDF. Full Resolution Map



### Work Tasks


Tasks	Notes	Frequency
Grass Cutting	Fig's 1-5 but not Exclusive to Photos Shown	See Schedule
Strim Path Edges and Blow	Fig's 6-14 but not Exclusive to Photos Shown	See Schedule
Flail Pathways	Fig's 6-14 but not Exclusive to Photos Shown	See Schedule
Scrape Back Encroachment from the Path to Where the Path Starts	Fig's 6-14 but not Exclusive to Photos Shown	See Schedule
Cut Back Vegetation from Path	Fig's 6-14 but not Exclusive to Photos Shown	See Schedule
Blow off Hard Standing and Collect Leaves	Fig's 6-14 but not Exclusive to Photos Shown	See Schedule
Cut back Hedges Shape Top	Fig's 6-14 but not Exclusive to Photos Shown	See Schedule
Side up & Raise Canopies	Fig's 6-14 but not Exclusive to Photos Shown	See Schedule
Side up from Highway/Street/Paths	Fig's 6-14 but not Exclusive to Photos Shown	See Schedule
Moss/Weed Spray	Fig's 6-14 but not Exclusive to Photos Shown	See Schedule
Remove Weeds/Weed Beds	Fig's 6-14 but not Exclusive to Photos Shown	See Schedule
Trim Back Vegetation	Fig's 6-14 but not Exclusive to Photos Shown	See Schedule

## Photos



*Fig's 1-5 Nutham Lane Open Space*







*Figures 6-14 Paths adjacent to Easteds Barn and Nutham Lane Open Space*

#### **Items to Note**

**IMPORTANT: Grass Cutting - Beware of dipped areas in grassed area and drain covers. Before commencing work, please conduct a survey to locate the dipped areas and drain covers. Be aware area can become waterlogged.**

**No Mow May** is a national campaign to encourage people not to mow their lawns until the end of May to boost the flowers, allowing nature to flourish helping the bees, wildlife, and us. This applies to The Council's larger sections of land.

## Location 11 Pond Farm Ghyll North Inc. Larkspur Way Open Space

See Map Location 11 Pond Farm Ghyll North inc. Larkspur Way Open Space for PDF. Full Resolution Map



### Work Tasks

Tasks	Notes	Frequency
Grass Cutting	All Photos but not Exclusive to Photos Shown	See Schedule
Strim Path Edges and Blow		
Flail Pathways		
Scrape Back Encroachment from the Path to where the Path starts		
Cut Back Vegetation from Paths		
Side up & Raise Canopies along Paths		
Side Up from Highway/Street /Paths		
Trim Back Vegetation		



## Photos







*Figures 1-4 Pond Farm Ghyll North Larkspur Way Open Space Borders Woodland & Larkspur Way Play Area*



*Fig's 5-8 Pond Farm Ghyll North Side front back of 30-34 Blakes Farm Road*

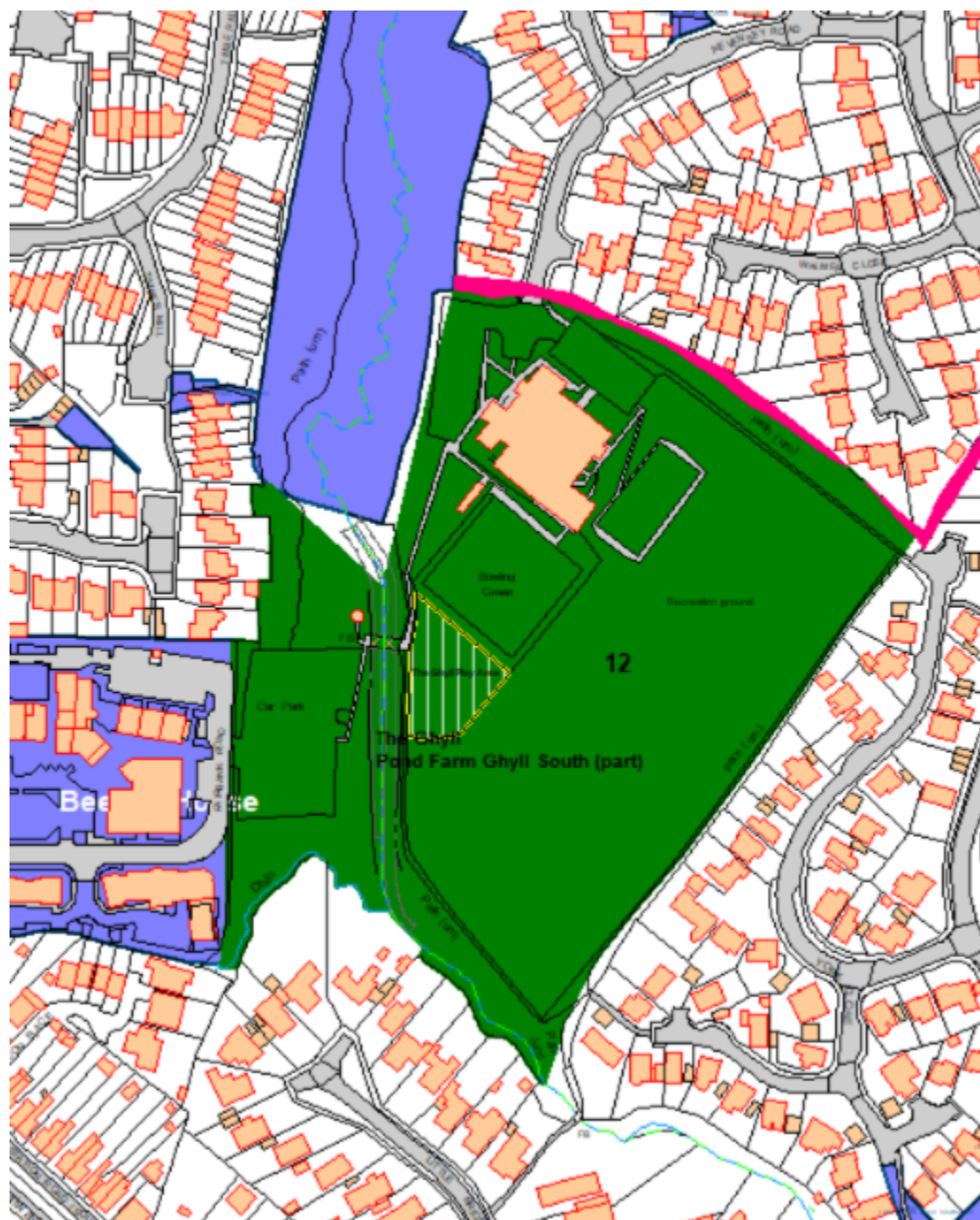
### **Items to Note**

**No Mow May** is a national campaign to encourage people not to mow their lawns until the end of May to boost the flowers, allowing nature to flourish helping the bees, wildlife, and us. This applies to The Council's larger sections of land.



## Location 12 The Ghyll

See Map Location 12 The Ghyll for PDF. Full Resolution Map



## Work Tasks

<b>GRASS CUTTING</b>			
<b>Area</b>	<b>Frequency</b>	<b>See Photos/Figures</b>	<b>Additional Comments</b>
<b>Side of Path that Leads up to the Ghyll Building from The Ghyll Play Area and area adjacent to the Bowls Club</b>	<b>13 p.a.</b>	<b>Fig's. 1 &amp; 2</b>	
<b>Various Small Pieces Surrounding the Front &amp; Side and Rear of The Ghyll</b>	<b>13 p.a.</b>	<b>Fig's. 3-10 But Not Exclusive to Photos Shown</b>	
<b>Sloping Banks (Adjacent to Football pitch)</b>	<b>13 p.a.</b>	<b>Fig.11</b>	
<b>Whole Grassed Area surrounding the Football Pitch and The Ghyll Play Area (Excluding the Football Pitch as maintained by Football Club)</b>	<b>13 p.a.</b>	<b>Fig. 12 The whole of the grassed area surrounding the football pitch and The Ghyll Play Area, perimeter of The Muga excluding the football pitch itself.</b>	
<b>Lower Car Park (Adjacent to the Car Park and Pondfarm Ghyll South (Woods))</b>	<b>13 p.a.</b>	<b>Fig. 13</b>	
<b>The Ghyll Play Area</b>	<b>13 p.a.</b>	<b>Fig. 45</b>	



<b>OTHER TASKS</b>			
<b>Area</b>	<b>Task</b>	<b>Notes</b>	<b>Frequency</b>
<b>Top Car Park Facing Front &amp; Side of The Ghyll</b>	<b>Strim Path Edges and Blow Cut back Hedges, Shape Top.</b> <b>Side Up and Raise Canopies</b> (all way round sides to main front gate) <b>Side up &amp; Raise Canopies</b> (Main tree at front of building) <b>Cut Back Vegetation from Car Park</b> (HDC side as well) <b>Scrape Back Encroachment</b> (carpark)	<b>Fig's 14-19</b>  <b>Figure 20</b>	<b>13 p.a.</b> <b>1 p.a.</b> <b>2 p.a.</b>  <b>2 p.a.</b> <b>2 p.a.</b>  <b>2 p.a.</b>
<b>Path to York Close Adjacent to Football Field</b>	<b>Strim Path Edges and Blow</b> <b>Scrape Back Encroachment from Path</b> <b>Cut Back Vegetation from Path</b> <b>Side Up &amp; Raise Canopies</b>	<b>Fig's 21-23</b>	<b>13 p.a.</b> <b>2 p.a.</b> <b>2 p.a.</b> <b>2 p.a.</b>
<b>Muga Hedge</b>	<b>Cut Back Hedges, Shape Top.</b> <b>Full perimeter of Muga hedge including Bowls Green side (Figure 24) is included.</b> <b>Remove any excess cuttings and ensure pathway around Muga is swept and clear for public use.</b>	<b>Fig. 24-25</b>	<b>1 p.a.</b>
			<b>1.p.a.</b>
<b>Hedges alongside the whole grassed area surrounding football pitch (L shape)</b>	<b>Cut Back Hedges Shape Top</b>	<b>Fig's 26-29</b>	<b>1 p.a.</b>
<b>The Ghyll Front &amp; Side of building</b>	<b>Cut back hedges Shape Top</b>	<b>Fig's 30-31</b>	<b>3 p.a.</b>
<b>The Ghyll Side Entrance Bushes</b>	<b>Cut back hedges Shape Top</b> <b>Cut back vegetation encroaching into path</b>	<b>Fig. 32</b>	<b>4 p.a.</b>
<b>Path starts alongside The Ghyll Play Area and leads to the southeast corner of the field and ends at the point where it meets the Public Right of Way, (PROW 1678) to the west of York Close. (As outlined on the map)</b>	<b>Cut Back Vegetation from Path</b> <b>Side Up &amp; Raise Canopies</b>	<b>Fig.33 (set of photos)</b>	<b>2 p.a.</b> <b>2 p.a.</b>
<b>Lower Car Park Area</b>	<b>Strim Path Edges and Blow</b> <b>Scrape Back Encroachment (car spaces)</b> <b>Side Up and Raise Canopies</b> (trees surrounding car park including the main one centre of car park (pic 44) <b>Cut Back Hedges. Shape, Top.</b>	<b>Fig's. 34-44</b>	<b>13 p.a.</b> <b>2 p.a.</b> <b>2 p.a.</b>  <b>2 p.a.</b>

<b>The Ghyll Play Area</b>	<b>Strim Path Edges and Blow Moss/Weed Spray</b> <b>Clear Weeds from play area including the Perimeter of Playground (inside &amp; outside)</b>	<b>Fig. 45</b>	<b>13 p.a.</b> <b>3 p.a.</b> <b>3 p.a.</b>
<b>Path Leading up to The Ghyll from The Ghyll Play Area</b>	<b>Strim Path Edges and Blow</b> <b>Scrape Back Encroachment from Path</b> <b>Cut Back Vegetation from Path</b> <b>Side Up &amp; Raise Canopies</b>	<b>Fig's. 46-47</b>	<b>13 p.a.</b> <b>2 p.a.</b> <b>2 p.a.</b> <b>2 p.a.</b>
<b>Hedge Surrounding Container</b>  <b>NB. Bowls Hedge that surrounds Bowls Green is maintained by the Bowls Club.</b>	<b>Cut Back Hedges, Shape, Top.</b> <b>Remove any excess cuttings and ensure area is clear.</b>	<b>Fig. 48</b>	<b>1 p.a.</b>

#### Photos



*Figures 1 & 2 Side of path leading up to The Ghyll from The Ghyll Play Area and other side of path adjacent to Bowls Club*





*Fig's 3-10 Various Small Pieces Surrounding the Front/Side/Rear of The Ghyll*



*Fig. 11 Sloping Banks adjacent to Football Field*



*Figure 12 Grassed Area surrounding Football Pitch/Play Area/Muga*



*Figure 13 Lower Car Park green area to be cut*





*Figure 14-19 Top Car Park Facing Front & Side of The Ghyll (including HDC side Figures 14 & 15)*



*Figure 20 Side up and Raise Canopies to Lower Car Park Tree*



**Figures 21-23** Path to York Close adjacent to Football Field



**Figure 24-25** Muga Hedge Surrounding The Muga including 'Bowls Green' side of this Muga





*Figures 26-29 Hedges along football Field in L Shape*




*Figures 30-31 Hedges by Front & Side of Building*



*Figure 32 Side Entrance Bushes*





*Figure 33 (Set of photos) showing path that starts alongside The Ghyll Play Area and leads to the southeast corner of the field and ends at the point where it meets the Public Right of Way, (PROW 1678) to the west of York Close.*





Fig's 34-44





*Figure 45 The Ghyll Play Area*



*Figures 46-47 Path Leading up to The Ghyll from The Ghyll Play Area*



*Figure 48 Hedge Surrounding Container*

**Items to Note**

**No Mow May** is a national campaign to encourage people not to mow their lawns until the end of May to boost the flowers, allowing nature to flourish helping the bees, wildlife, and us. This applies to the Council's larger sections of land.



## Location 13 Easteds Allotments

See Map Location 13 Easteds Allotments for PDF. Full Resolution Map



### Work Tasks

Tasks	Notes	Frequency
Grass Cutting	Fig. 1-2 area outside entrance of allotments and the main strip within the allotments.	
Strim Path Edges & Blow	All Photos but not Exclusive to Photos Shown	See Schedule
Flail Pathways		
Cut Back Vegetation from Path		
Cut Back Hedges Shape Top		
Check Car Park and Height Barrier	Self-explanatory	See Schedule

## Photos



*Figure 1 Easteds Allotments Grassed Area to be cut (taken from Easteds Lane Entrance)*



*Figure 2 taken from Easteds Lane Entrance*



*Figure 3 Strip to be cut (within the allotments)*





*Figures 4-9 Continuation of path running adjacent to Easteds Allotments and A24*



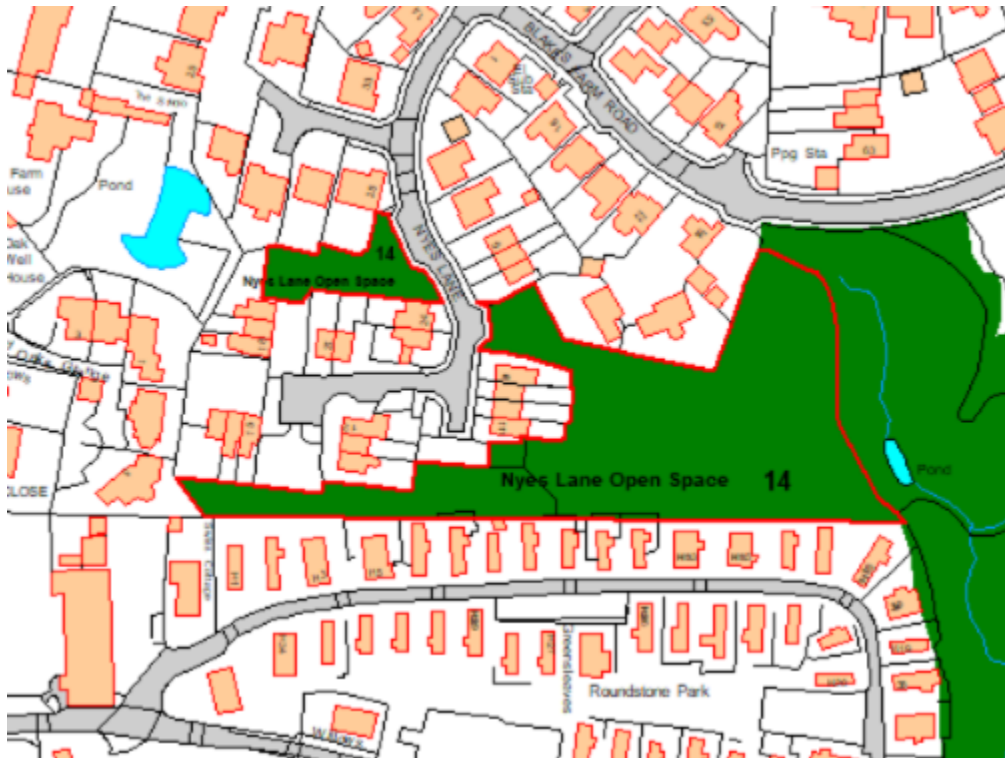
*Figure 10 End of Path leading to Red Route South*

### **Items to Note**

n/a

## Location 14 Nyes Lane Open Space

See Map Location 14 Nyes Lane Open Space for PDF. Full Resolution Map



## Work Tasks

<u>Tasks</u>	<u>Notes</u>	<u>Frequency</u>
Grass Cutting	No Mow May	See Schedule
Side Up & Raise Canopies	Fig's.1-3 but Not Exclusive to These Photos	
Side Up from Highway/Street/Paths		
Side Up from Houses/Boundaries		



## Photos



*Figure 1 Nyes Lane Open Space*



*Figure 2 Taken from far corner start of path that leads to Blakes Farm Road*



*Figure 3 Taken from side of 8 Nyes Lane*

### **Items to Note**

No Mow May is a national campaign to encourage people not to mow their lawns until the end of May to boost the flowers, allowing nature to flourish helping the bees, wildlife, and us. This applies to The Councils larger sections of land.

## Location 15 Larkspur Way East

See Map Location 15 Larkspur Way East for PDF. Full resolution Map



### Work Tasks

Tasks	Notes	Frequency
Grass Cutting	Fig's.1-3,5 But Not Exclusive to Photos Shown.	See Schedule
Strim Path Edges & Blow	All Fig's but Not Exclusive to Photos Shown.	See Schedule
Cut Back Vegetation from Path		
Side Up & Raise Canopies		
Side Up from Highway/Street/Paths		



## Photos



*Figures 1 taken from path that leads to Larkspur/Cornflower from Castlewood Road*



*Figure 2 & 3 parcels of land for Grass Cutting*



*Figure 4-5 Taken from Larkspur Way (one side of Larkspur Way East)*



## Location 16 Charlock Way Open Space

See Map Location 16 Charlock Way Open Space for PDF. Full Resolution Map.



### Work Tasks

Tasks	Notes	Frequency
Grass Cutting	Fig's.1-5,9,10. But Not Exclusive to Photos Shown.	See Schedule
Strim Path Edges & Blow	Fig's 1,2,7,8,11 But Not Exclusive to Photos Shown	See Schedule
Scrape Back Encroachment from Path	Fig's 1,2,7,8,11 But Not Exclusive to Photos Shown	See Schedule
Cut Back Vegetation from Path	Fig's 1,2,7,8,11 But Not Exclusive to Photos Shown	See Schedule
Cut Back Hedges Shape Top	All Photos But Not Exclusive to Photos Shown	See Schedule
Side Up and Raise Canopies	All Photos But Not Exclusive to Photos Shown	See Schedule
Side up from Highway/ Street Paths	All Photos But Not Exclusive to Photos Shown	See Schedule
Trim Back Vegetation	All Photos But Not Exclusive to Photos Shown	See Schedule

## Photos



*Figures 1-3 Views of Charlock Way Open Space taken from roadside car park end & one corner of this space*





*Figures 4-6 Views of Side of 27 Cornflower Way (adjacent to path that connects Cornflower Way with Cowslip and Larkspur Way)*





*Figures 7-8 Side/Front of 49 Charlock Way (Path leads from Charlock Way to Red Route North)*





*Figures 9-10 24 Charlock Way and side of 24 Charlock Way*



*Figure 11 Taken from Path Adjacent to 29 Charlock Way (Connects Charlock Way with Red Route)*

### **Items to Note**

**No Mow May** is a national campaign to encourage people not to mow their lawns until the end of May to boost the flowers, allowing nature to flourish helping the bees, wildlife, and us. This applies to The Councils larger sections of land.

## Location 17 Roman Lane Open Space & Artwork

See Map Location 17 Roman Lane Open Space & Artwork for PDF. Full Resolution Map



## Work Tasks

Tasks	Notes	Frequency
Grass Cutting	All Fig's but not Exclusive to Photos Shown.	See Schedule
Strim Path Edges & Blow		
Cut Back Hedges Shape Top		
Side Up and Raise Canopies		
Side Up from Highway/Street/Paths		
Side Up from House Boundaries		
Trim Back Vegetation		



## Photos



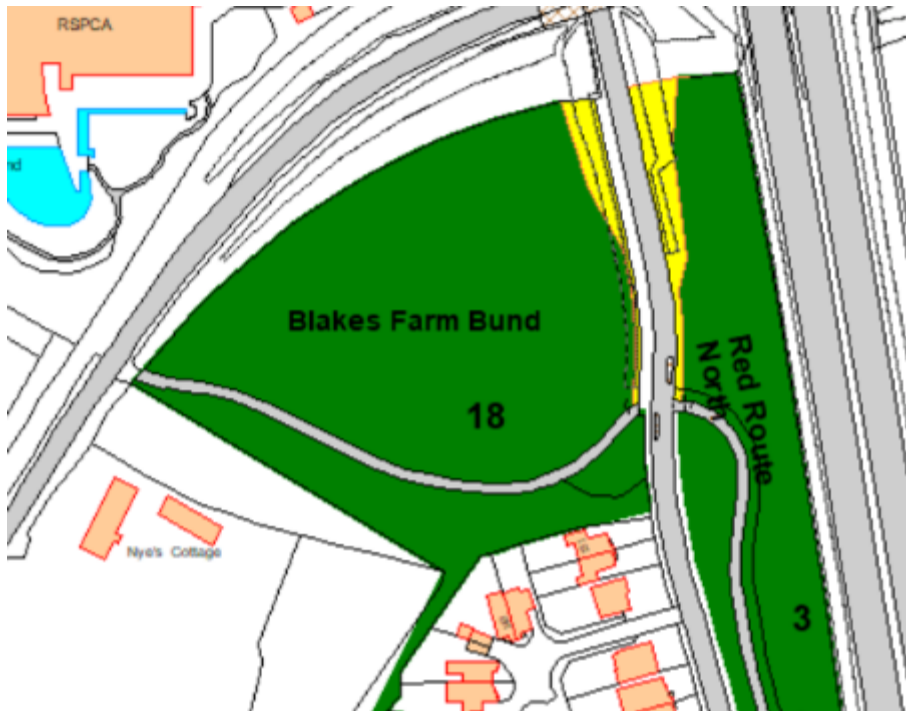
*Figures 1-7 Roman Lane Open Space & Artwork*

### **Items to Note**

**No Mow May** is a national campaign to encourage people not to mow their lawns until the end of May to boost the flowers, allowing nature to flourish helping the bees, wildlife, and us. This applies to The Councils larger sections of land

## Location 18 Blakes Farm Bund

See Map Location 18 Blakes Farm Bund for PDF. Full Resolution Map



## Work Tasks

Tasks	Notes	Frequency
Grass Cutting	Fig's.1-6 But Not Exclusive to Photos Shown.	See Schedule
Strim Path Edges & Blow	Fig's 5,6, But Not Exclusive to Photos Shown.	See Schedule
Scrape Back Encroachment from Path		
Cut Back Vegetation from Path		
Blow off Hard Standing, Collect Leaves		
Side Up and Raise Canopies		
Side Up from Highway/Street/Paths		
Trim Back Vegetation		



## Photos



*Figures 1-4 Blakes Farm Bund*



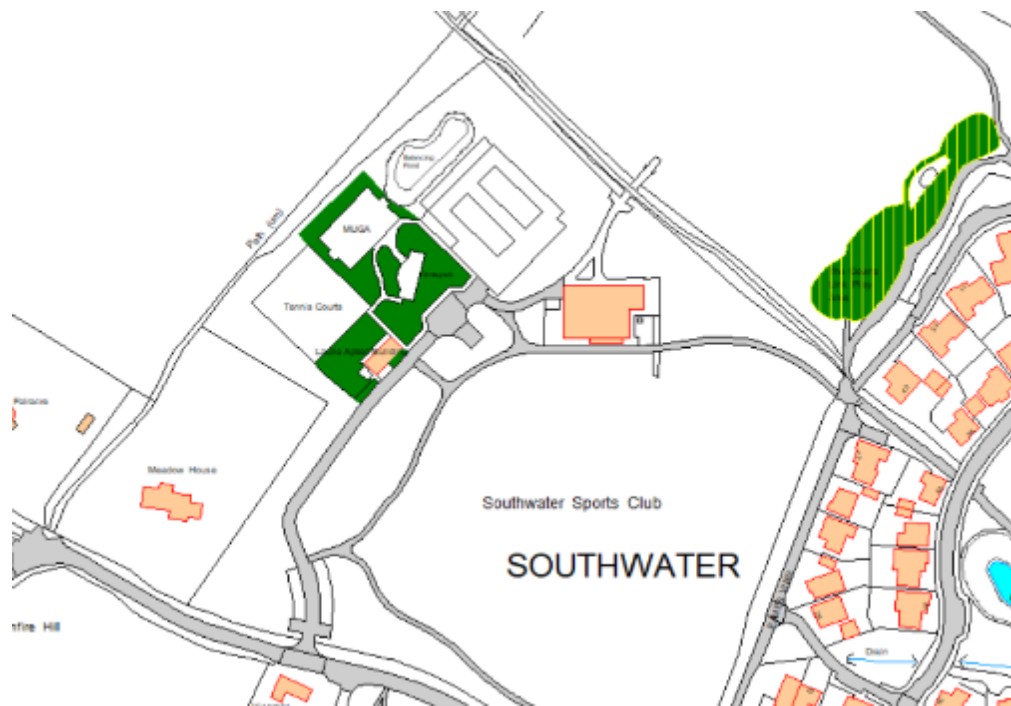
*Figure 5/6 Path surrounding Blakes Farm Bund*

## **Items to note**

**No Mow May** is a national campaign to encourage people not to mow their lawns until the end of May to boost the flowers, allowing nature to flourish helping the bees, wildlife, and us. This applies to The Councils larger sections of land.

Location 19 Laurie Apted Building & Church Lane Skatepark and Muga

**See Map Location 19 Laurie Apted Building Muga Skatepark for PDF. Full Resolution Map**





## Work Tasks

Area	Tasks	Notes	Freq.	Any other comments
Laurie Apted Building	Grass Cutting Beware of Inspection Covers/Inspect all areas before grass cutting	All green areas (see map above)	13 p.a.	Make sure grass is 'box cut' (grass cuttings collected)
	Strim Path Edges & Blow	All Paths	13 p.a.	All Path Edges
	Scrape Back Encroachment from Path	All Paths	1 p.a.	All Path Edges
	Cut Back Vegetation from Path		1 p.a.	All Path Edges
	Moss/Weed Spray		3 p.a.	
	Remove Weeds/Weed Beds		3 p.a.	
MUGA	Grass Cutting Beware of Inspection Covers/Inspect all areas before grass cutting	All green areas (see map above)	13 p.a.	Cut Grass and Strim 2 Meters Behind Muga and All Around (other side) e.g. Not Just Between Muga and Tennis Courts  Make sure grass is 'box cut' (grass cuttings collected)
	Strim Path Edges and Blow	All Paths	13 p.a.	All Path Edges
	Scrape Back Encroachment from Path		1 p.a.	
	Cut Back Vegetation from Path		1 p.a.	
	Moss/Weed Spray		3 p.a.	
	Remove Weeds/Weed Beds		3 p.a.	
Skatepark	Grass Cutting Beware of Inspection Covers/Inspect all areas before grass cutting	All green areas (see map above)	13 p.a.	Strim Where Appropriate Sweep off Hard Standing/Remove mown grass/detritus from ramps & hard standing after each visit  Make sure grass is 'box cut' (grass cuttings collected)
	Strim Path Edges and Blow	All Paths	13 p.a.	All Path Edges
	Scrape Back Encroachment from Path		1 p.a.	
	Cut Back Vegetation from Path		1 p.a.	
	Moss Weed spray		3 p.a.	
	Remove Weeds/Weed Beds		3 p.a.	

	<b>Drains (ACO)</b>	There are 4 drains, 2 on each side of both skateboard ramps. (Fig. 10 shows an example of one drain)	<b>3 p.a.</b>	<ul style="list-style-type: none"> <li>• <b>Neatly Cutting Back the Grass, Soil and Debris from the Drains.</b></li> <li>• <b>Clear the Drains Thoroughly and Neatly Trim Around All Edges of the 3-meter Run Aco.</b></li> <li>• <b>Safely Remove all the Old Soil and Debris Off Site.</b></li> </ul>
--	---------------------	--	---------------	---



## Photos



*Fig's 1-4 Various (front and front/side of Laurie Apted Building).*



*Fig's 5-10 Surrounding Skatepark Muga and Tennis Courts & e.g. of Aco drain on skatepark*

**Items to Note**

n/a



## Location 20 Skatepark Bens Field

See Map Location 20 Skatepark Bens Field for PDF. Full Resolution Map



### Work Tasks

Tasks	Notes	Frequency
Grass Cutting	Fig's 2-10 but Not Exclusive to Photos Shown	13 p.a.
Strim Path Edges and Blow	Fig's 2-10 but Not Exclusive to Photos Shown	13 p.a.
Scrape Back Encroachment from Path and Tarmac Area		2 p.a.
Cut Back Vegetation from Path and Tarmac Area		2 p.a.
Blow Off Hard standing, Collect Leaves		2 p.a.
Side Up and Raise Canopies		2 p.a.
Trim Back Vegetation		2 p.a.

## Photos



*Figure 1 Skatepark*



*Fig's 2-4 Entrance of Skatepark*





*Figures 5-10 Side views of Skatepark showing tarmacked and grassed areas & back of skatepark*

**Items to Note**

**N/A**