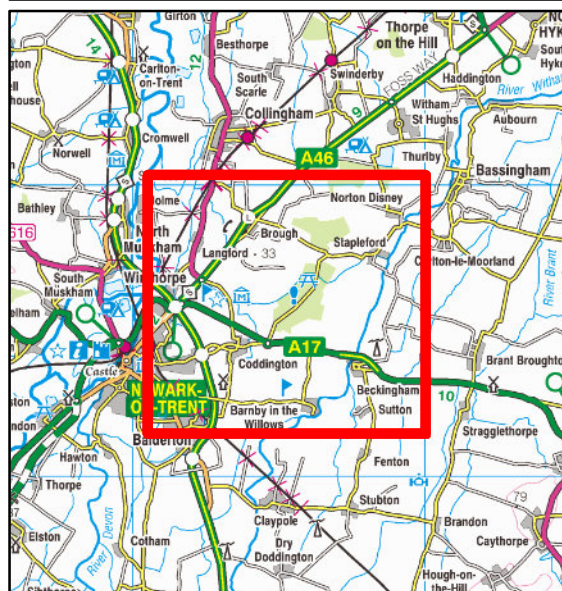
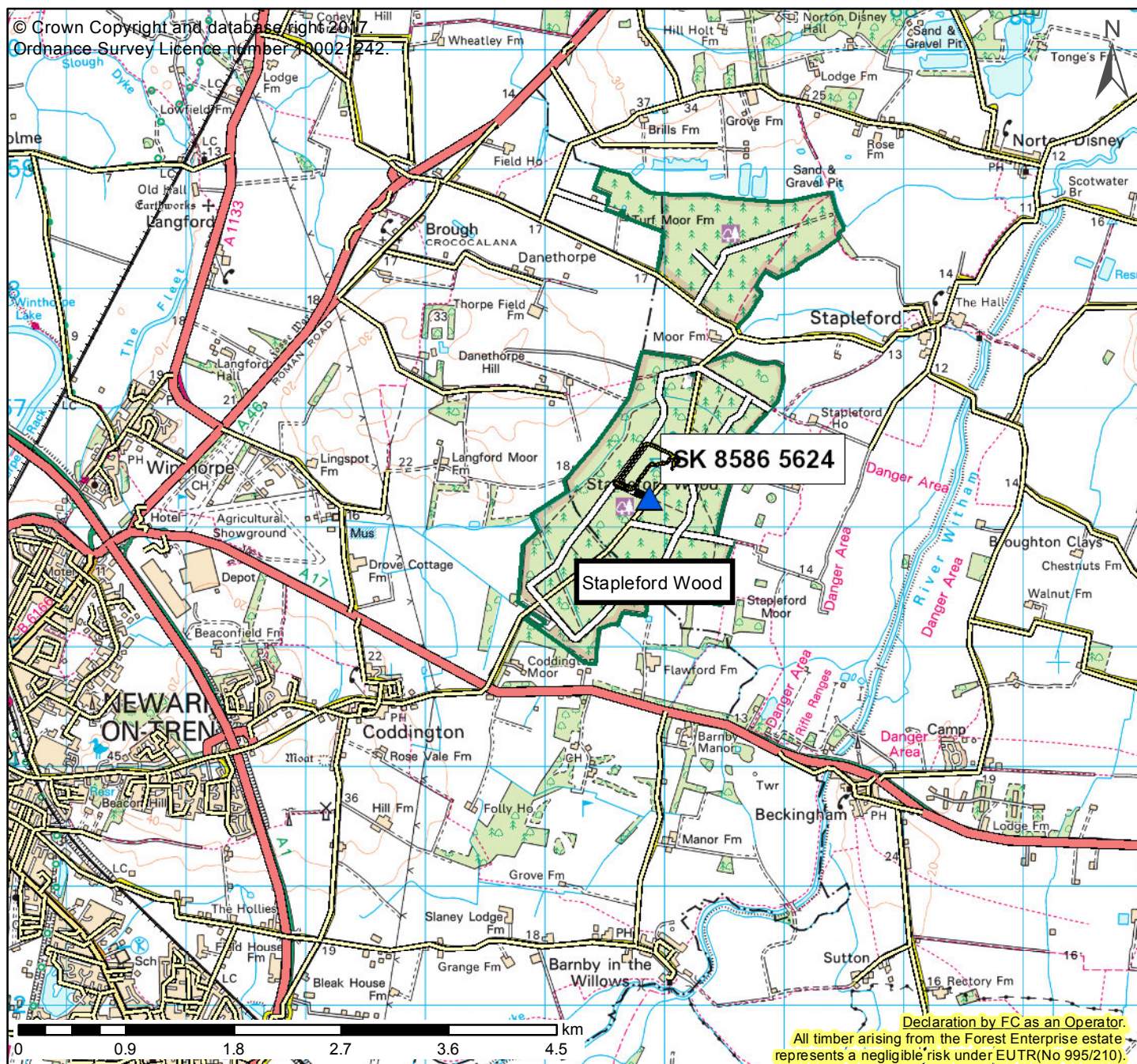


© Crown Copyright and database right 2017  
Ordnance Survey Licence number 100021242.
















## 1. Location

A4 Scale:  
1:50,000

Contract Type:	Eng. - Service - Estate Maintenance - Vegetation Control
Forest District:	Central England
Contract Name:	Grass cutting, Sherwood South & North, Stapleford Wood
Contract No:	FEE/0398 Stapleford
Framework/ Service Contract:	
Extent Name:	FEE/0398 Grass Cutting, Stapleford Wood, location
Prepared By:	Valerie Coulton
Date Prepared:	01/03/2017
Contract Manager:	Valerie Coulton
Contract Status:	Open

## 1. Location

Grass cutting, Sherwood South & North, Stapleford Wood  
FEE/0398 Stapleford

-  Contract Areas
-  Access Points
-  Agreed Route
-  Consultation Route
-  Excluded Route
-  Forest Road Access Route
-  Roads
-  Minor Roads (GB)
-  Secondary Roads (GB)
-  Main Roads (GB)
-  Motorways (GB)
-  Railways (GB)
-  Blocks