

## Legend

 Scheme Extent


 Buffer Zone


 Statutory Main Rivers

## Protected Species

-  Badgers
-  Invertebrates
-  Bats
-  Reptiles
-  Birds

## EnvIS Cultural Heritage

 EnvIS Cultural Heritage Line

 Buried Material


## Statutory Sites

-  Listed Buildings

## AQMA

 Air Quality Management Area

## World Heritage Sites

 Historic Landfill

## Noise Action Planning Important Areas Round 2

 NAPIA\_ID 435

## River Waterbody Catchments Cycle 2

 Flood Zone 3

 Flood Zone 2

## Project

**M1 Coalville - Leicester Disused  
Railway Concrete Testing**

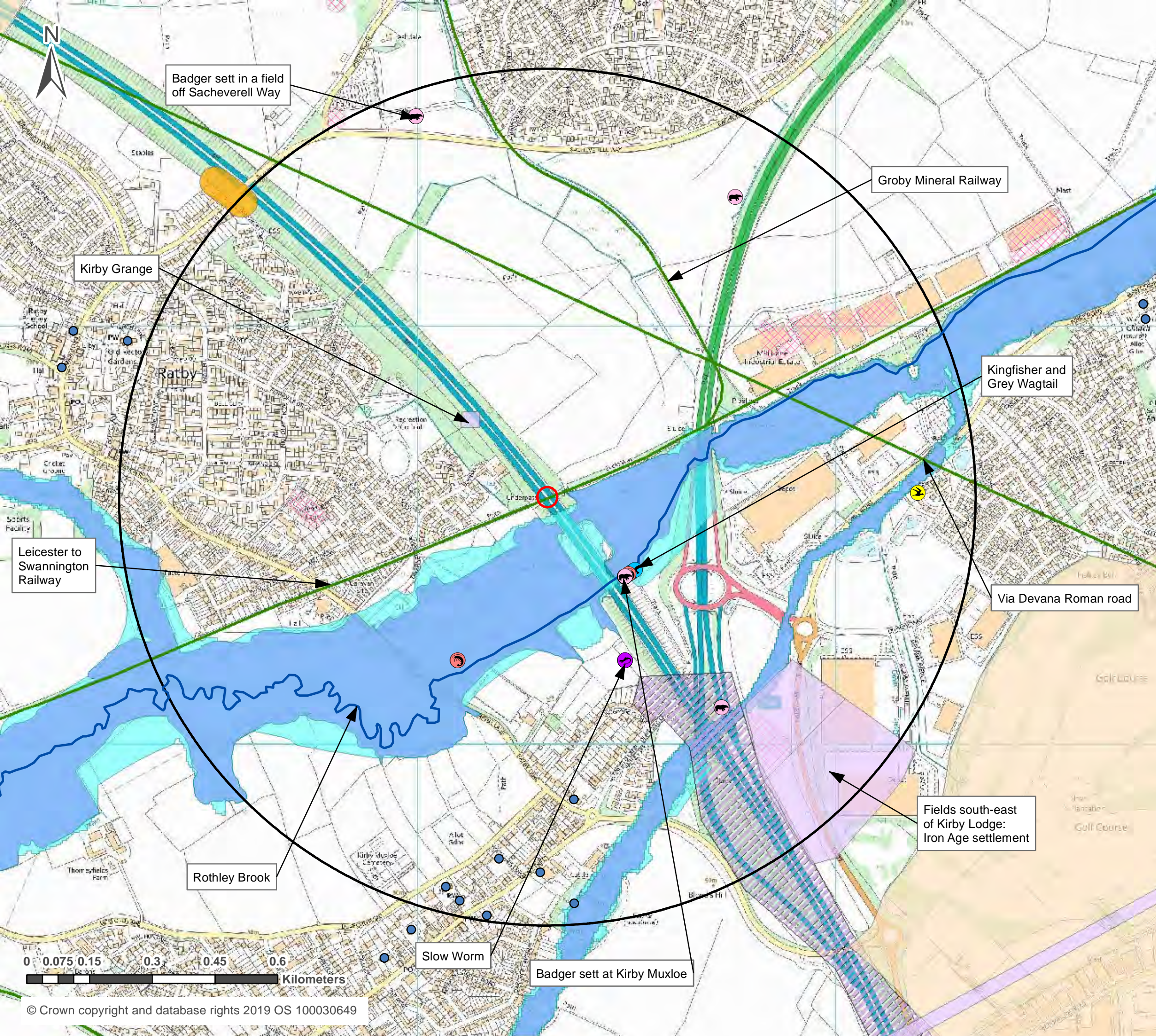
PIN Unknown

Produced by Georgie Pike

Date produced 30/10/2019



Highways England Company Ltd  
Bridge House, 1 Walnut Tree Close, Guildford. GU1 4LZ  
Tel.: 0300 123 0500  
Email.: info@highwaysengland.co.uk



Badger sett in a field  
off Sacheverell Way

Groby Mineral Railway

Kirby Grange

Kingfisher and  
Grey Wagtail

Leicester to Swannington  
Railway

Via Devana Roman road

Rothley Brook

Fields south-east  
of Kirby Lodge:  
Iron Age settlement

Slow Worm

Badger sett at Kirby Muxloe

0 0.075 0.15 0.3 0.45 0.6  
Kilometers