1:100 0mm 1000 2000 3000 4000 5000

1:1 0mm 10 20 30 40 50

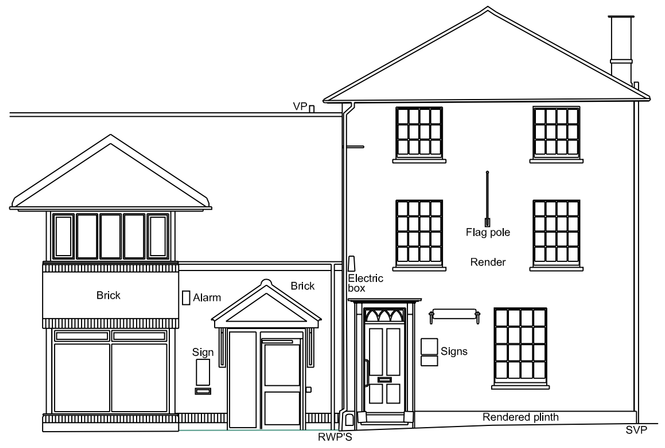

South elevation (4)

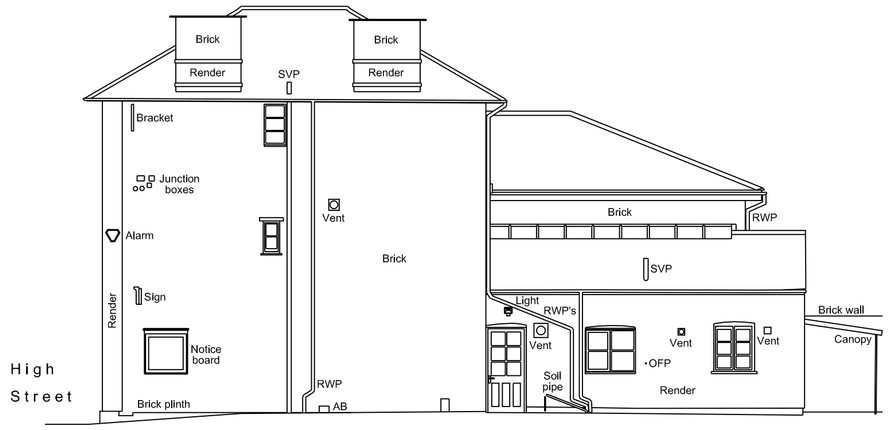

East elevation (1)

North elevation (2)

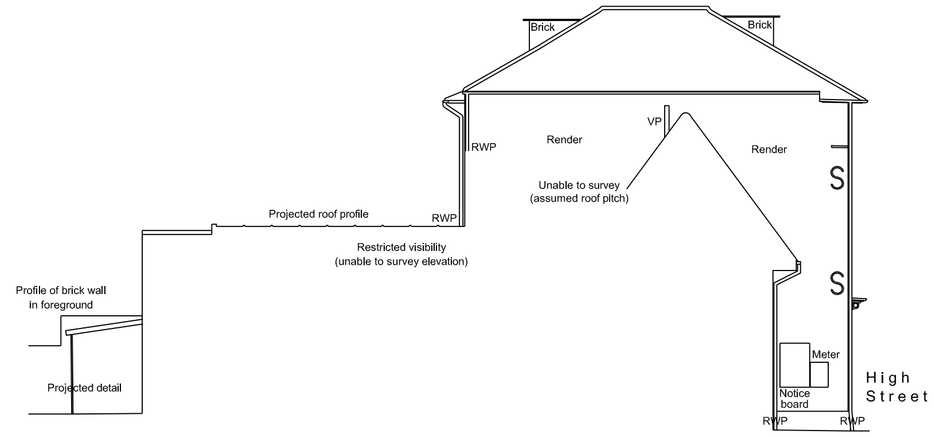

West elevation (3)

Existing elevations - scale 1:100

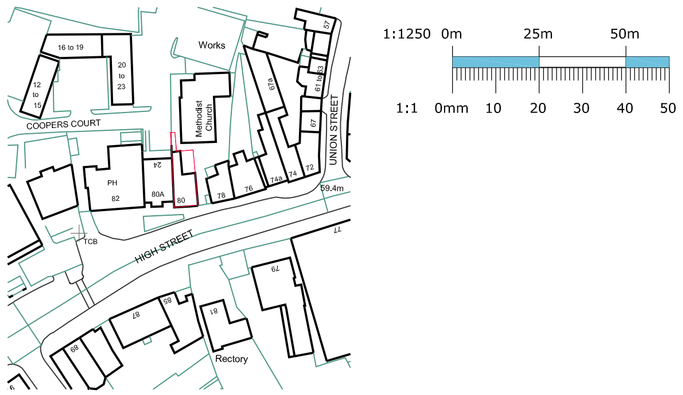

LOCATION PLAN
Scale 1:1250

Note: All existing external windows and doors were refurbished in the last 12 months - there are no works required to these items.
Apart from the new rear door.

1:100 0mm 1000 2000 3000 4000 5000

1:1 0mm 10 20 30 40 50

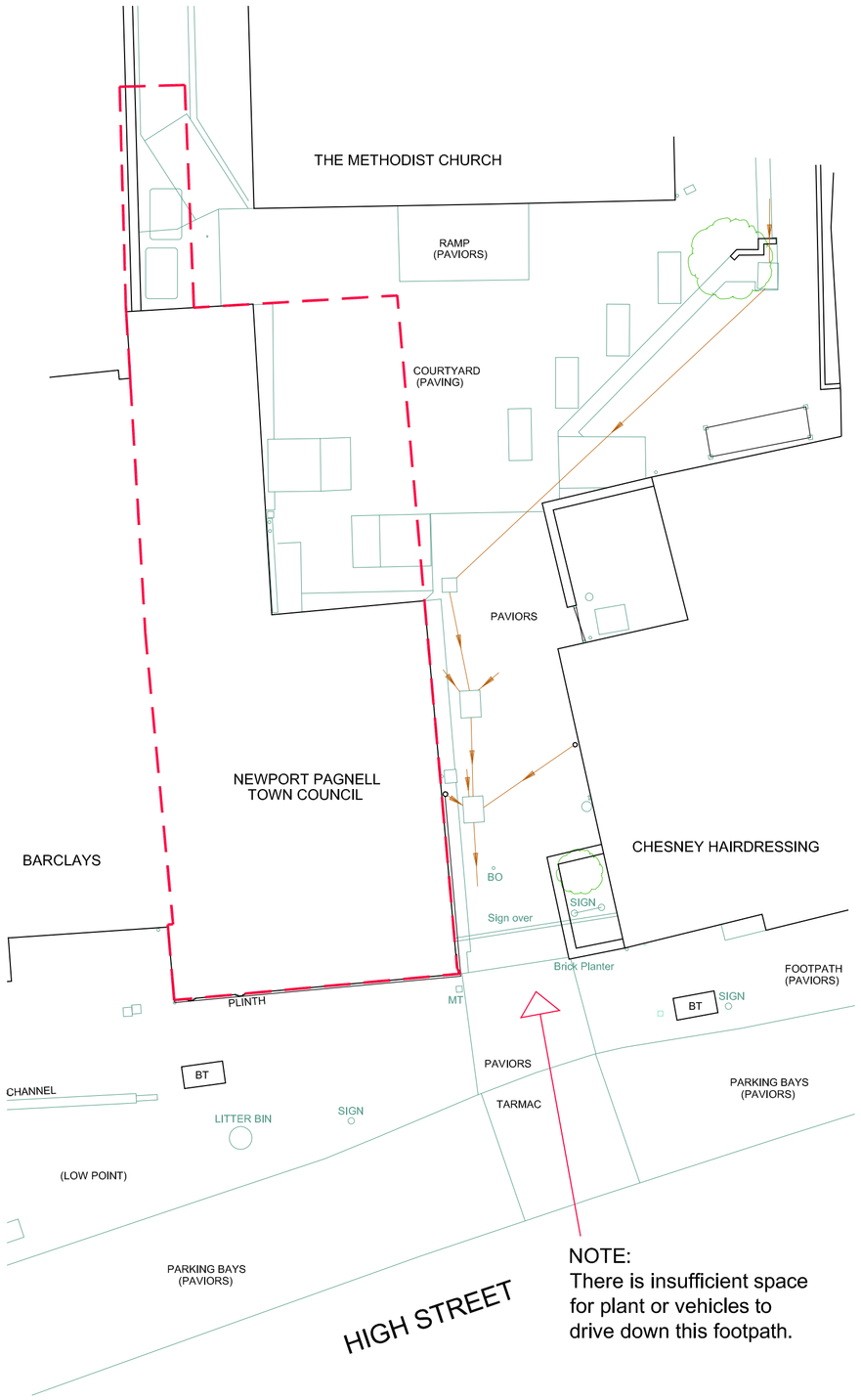

Site plan
scale 1:100

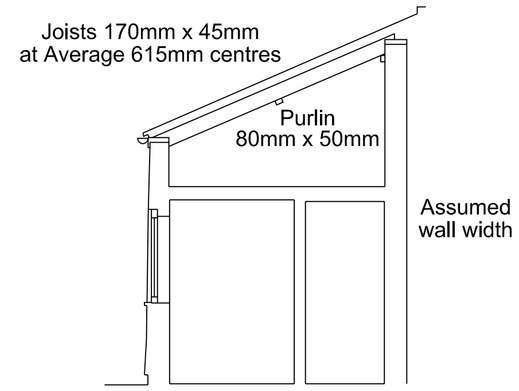

Section B-B

1:50 0mm 1000 2000

1:1 0mm 10 20 30 40 50

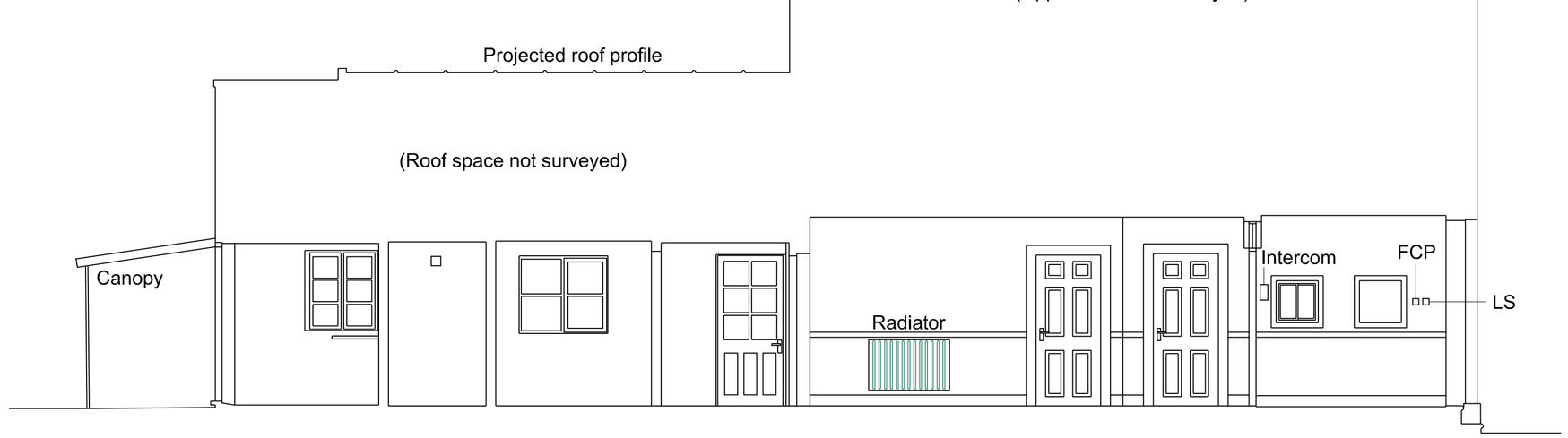

Section A-A
Existing sections - scale 1:50

Rev A 10-05-17 Tender Issue					MC
issued for: Tender					
project: Refurbishment Project Newport Pagnell Town Council				project number: 6712	north:
drawing: Survey as Existing Elevations				drawing number: 11	revision: A
scale: Various	paper size: A1	drawn by: MC	date: May 17	checked:	date:

sursham tompkins est 1961
architectural services & project management
■ cottage farm ■ sywell ■ northampton ■ NN6 0BJ
■ t: 01604 64 65 66 ■ f: 01604 64 63 62 ■ e: info@surshamtompkins.co.uk
■ w: www.surshamtompkins.co.uk

© Sursham Tompkins And Partners Limited. • Registered in England and Wales • Registered Number 7160332
Contractors must work to figured dimensions only. All building and site dimensions, levels and sewer invert levels at connection points are to be checked on site before work starts. This drawing must be read in conjunction with, and checked against, any structural or other specialist drawings provided. Any discrepancy between issued drawings are to be reported to this practice and verified before works starts.
This drawing and the building works depicted are the copyright of this practice and may not be reproduced except by written permission.

FILE LOCATION • s:\projects\6712 newport pagnell town council offices\02 drawings\03 building regulations & tender\nptc survey.dwg