All drawings based on survey by others

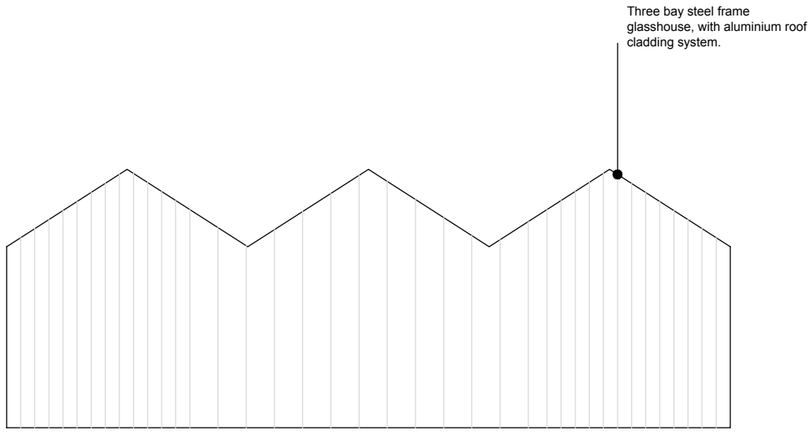

01 / 2200 NORTH ELEVATION AS PROPOSED
1:100 @ A3

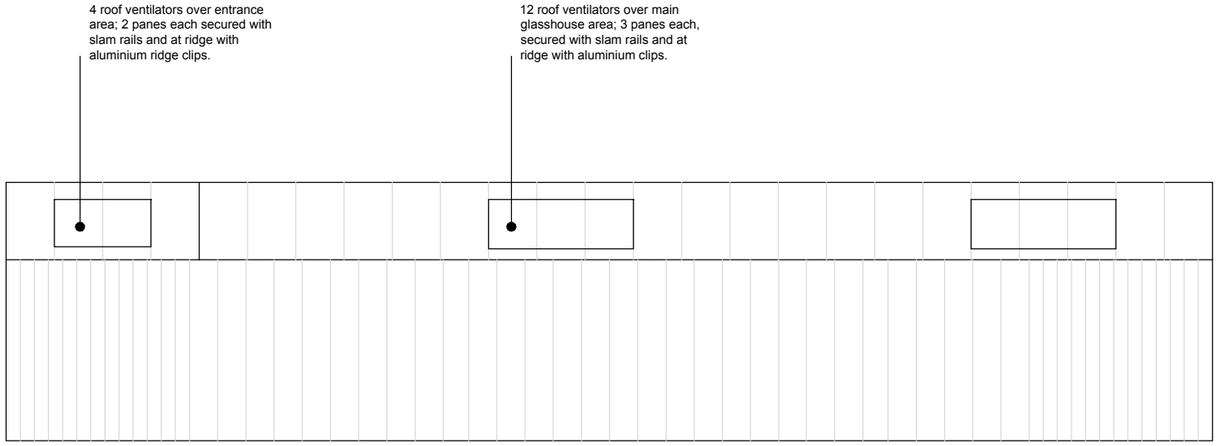

02 / 2200 EAST ELEVATION AS PROPOSED
1:100 @ A3

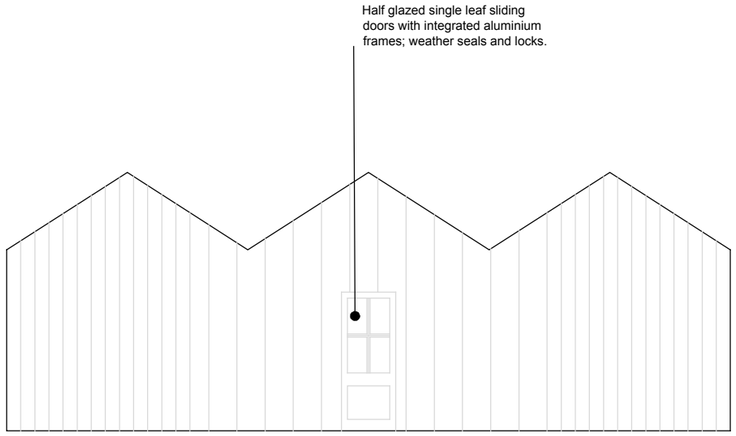

03 / 2200 SOUTH ELEVATION AS PROPOSED
1:100 @ A3

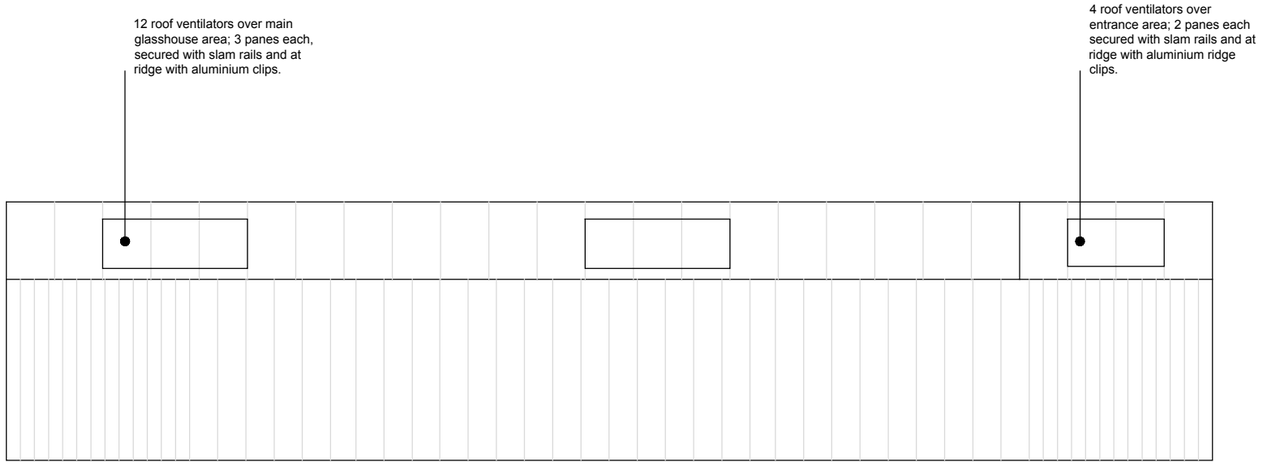

04 / 2200 WEST ELEVATION AS PROPOSED
1:100 @ A3

0 1 2 5
Scale 1:100 m

ISSUED FOR PLANNING

Notes:
1 Any dwg format drawing is to be read only in conjunction with and at the scale of the accompanying pdf.
2 Status 'C' drawing (Construction): All dimensions are to be checked on site by the contractor, scaling is for Planning purposes only. Unless otherwise indicated, all dimensions are in millimeters. All information on this drawing is to be read in conjunction with the relevant Donald Insall Associates specification and trade contractors' drawings and information by specialists.
3 In the event of any query, please contact us immediately.
4 This drawing contains survey information by others and is to be used solely for the purposes for which it was issued.

© 2016 DONALD INSALL ASSOCIATES LTD

Rev	Date	Dwn	Auth	Revision
-	07.10.16	RXB	AEF	INITIAL ISSUE

Drawing Status
F Feasibility
S Sketch Design
D Design
P Planning
B Building Control
W Working Drawing
M Measurement
T Tender
C Construction
R Record

BUTTERFLY HOUSE
COOMBE CLIFF CONSERVATORY

ELEVATIONS
AS PROPOSED

Donald Insall Associates
Chartered Architects and Historic Building Consultants
12 Devonshire Street, London W1G 7AB
T: (+44)20 7245 9888 www.insall-architects.co.uk

Project	HMBH	No	2200
Scale		Status	Rev
(A3) 1:	100	P	