



## BRIDGNORTH TOWN COUNCIL

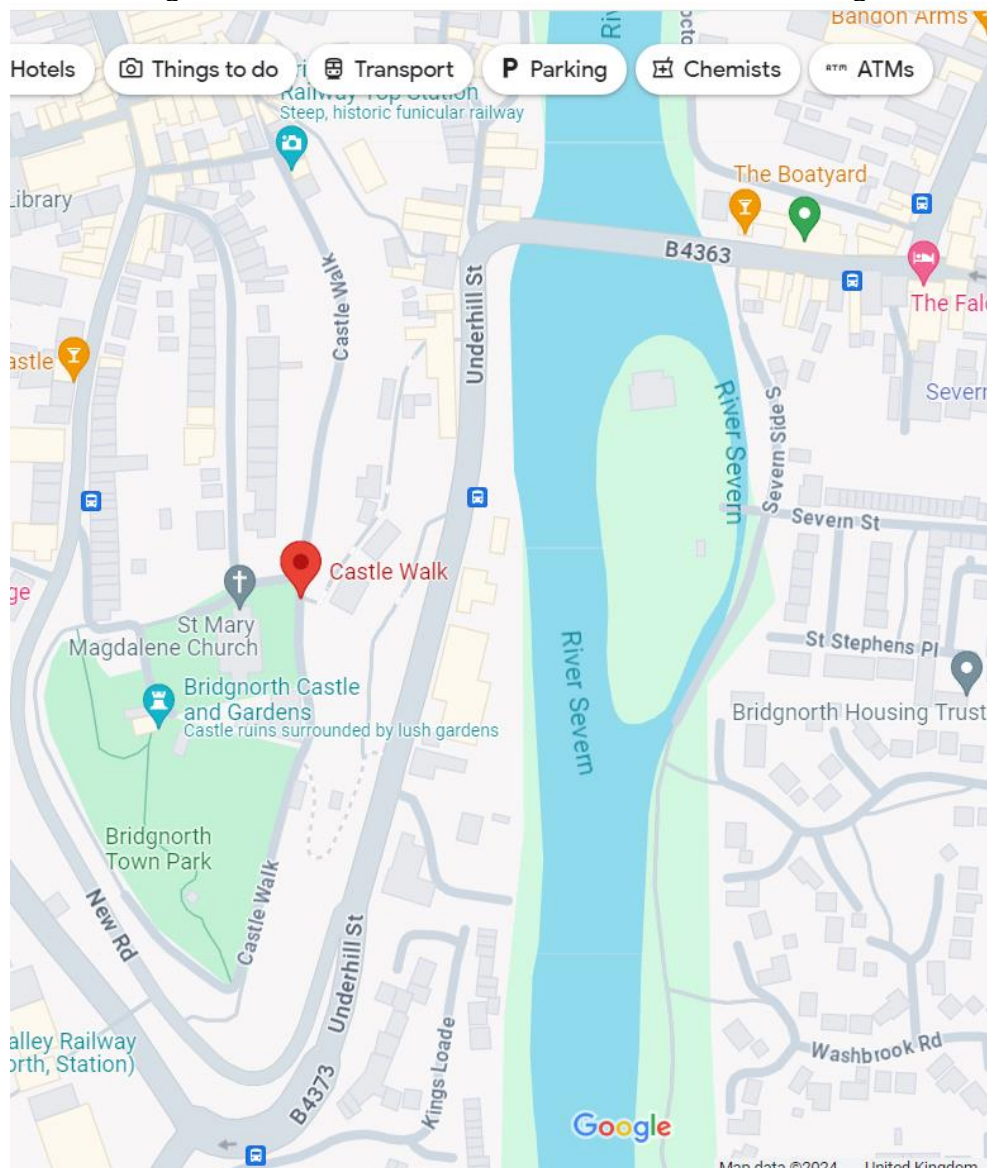
### Invitation to Quote (ITQ) for the provision of a Quantity Surveyor and Project Manager Services for the delivery of the next stages of the retaining wall project in Bridgnorth

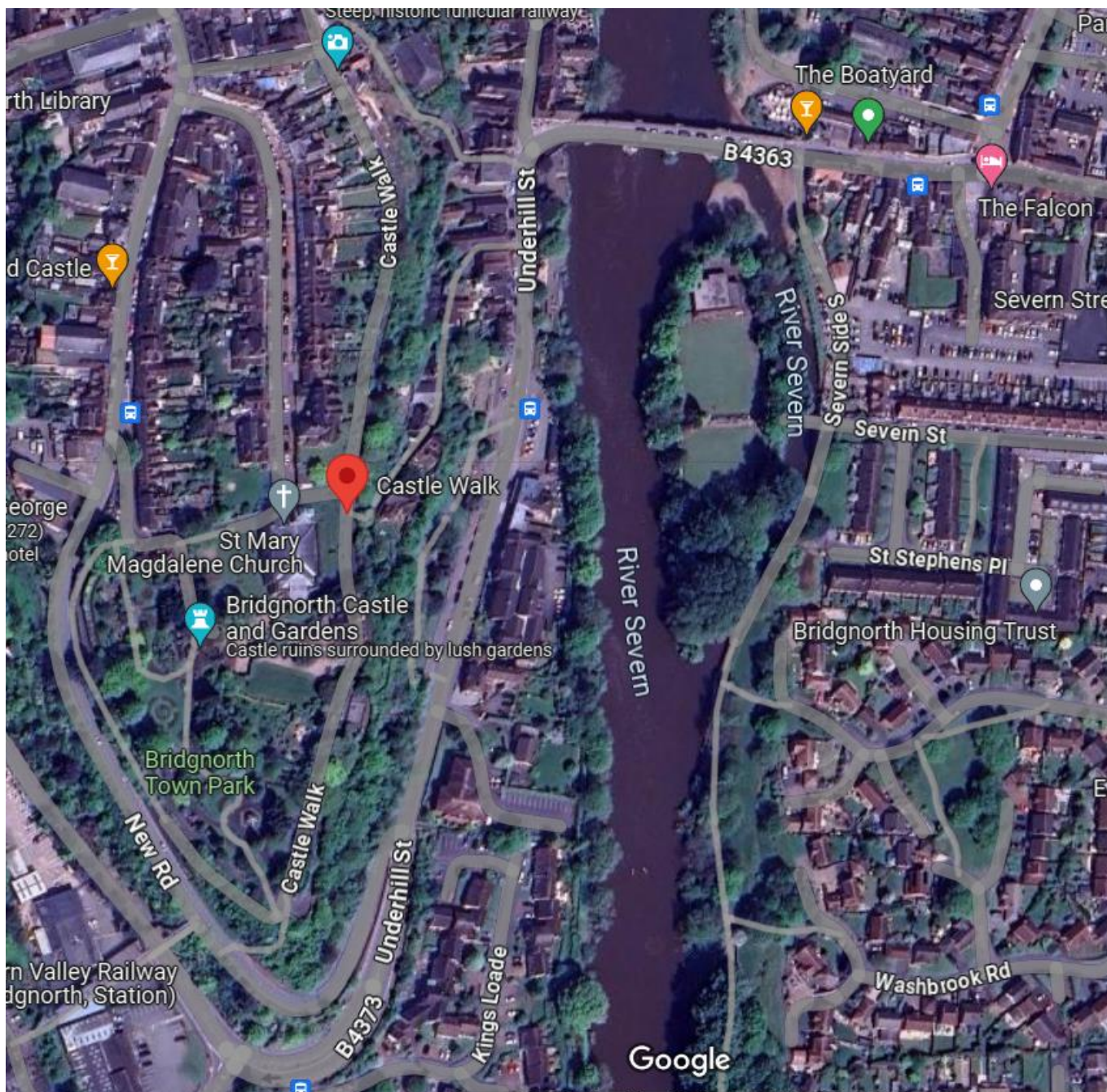
## LOCATION

### LOCATION INFORMATION

The location of the retaining wall in Bridgnorth.

The retaining wall is on the lower tier below the Castle Walk, Bridgnorth.

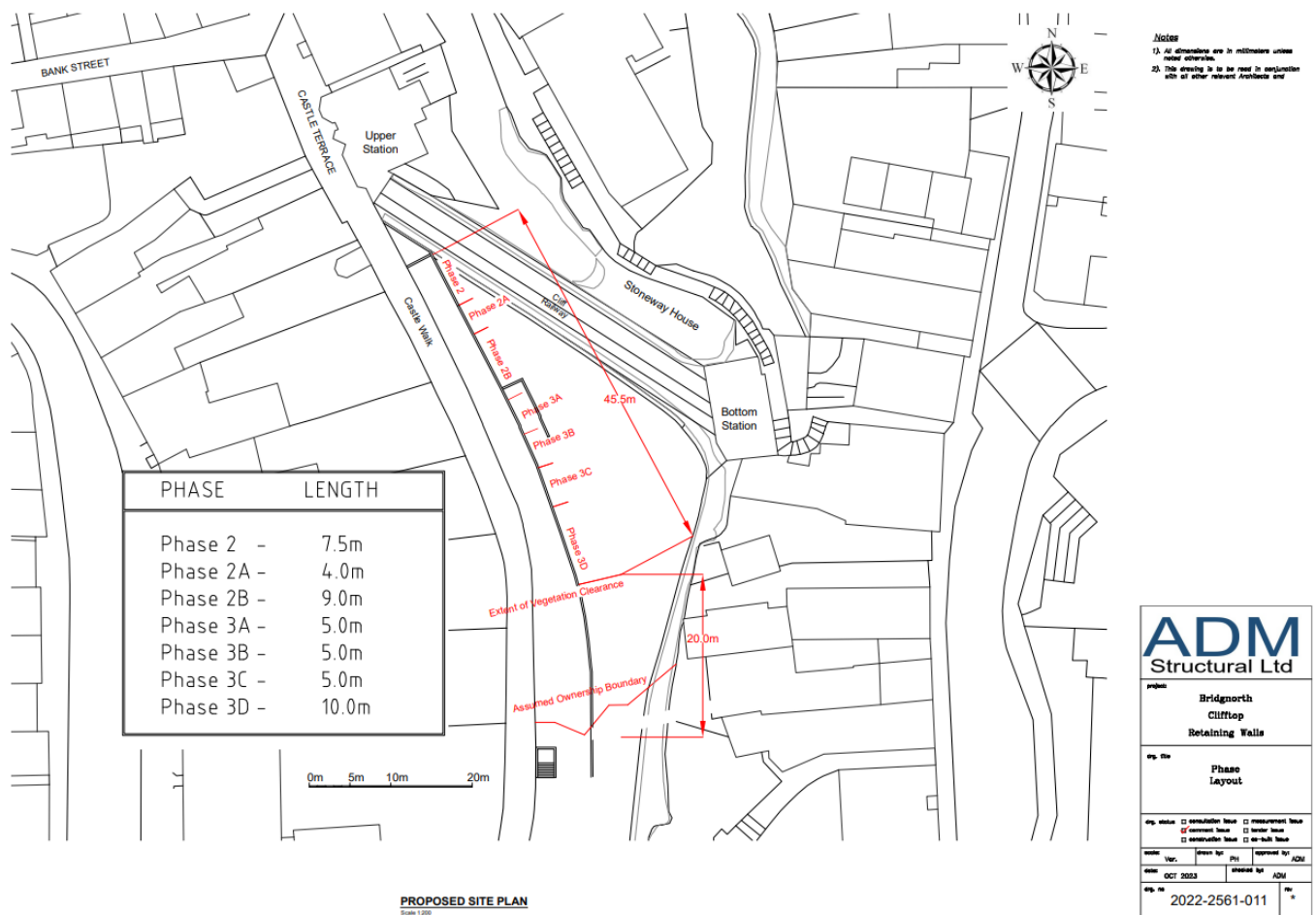






## Project Phases

The project phases information is detailed below.



The following phases of the remedial work as part of the retaining wall projects have been completed:

- Phase 2
- Phase 2a
- Phase 2b
- Phase 3a
- Phase 3b
- Phase 3c - some of this area

The following phases of the remedial work of the retaining wall project are the next phase3 to be completed:

- Phase 3c – some of this area
- Phase 3d
- Phase 4 - this is not shown on the above map but is the 20.0m shown in red at the bottom of the map.

The length of the retaining wall to be completed as part on the next stage of the project is circa 23 meters.

End.