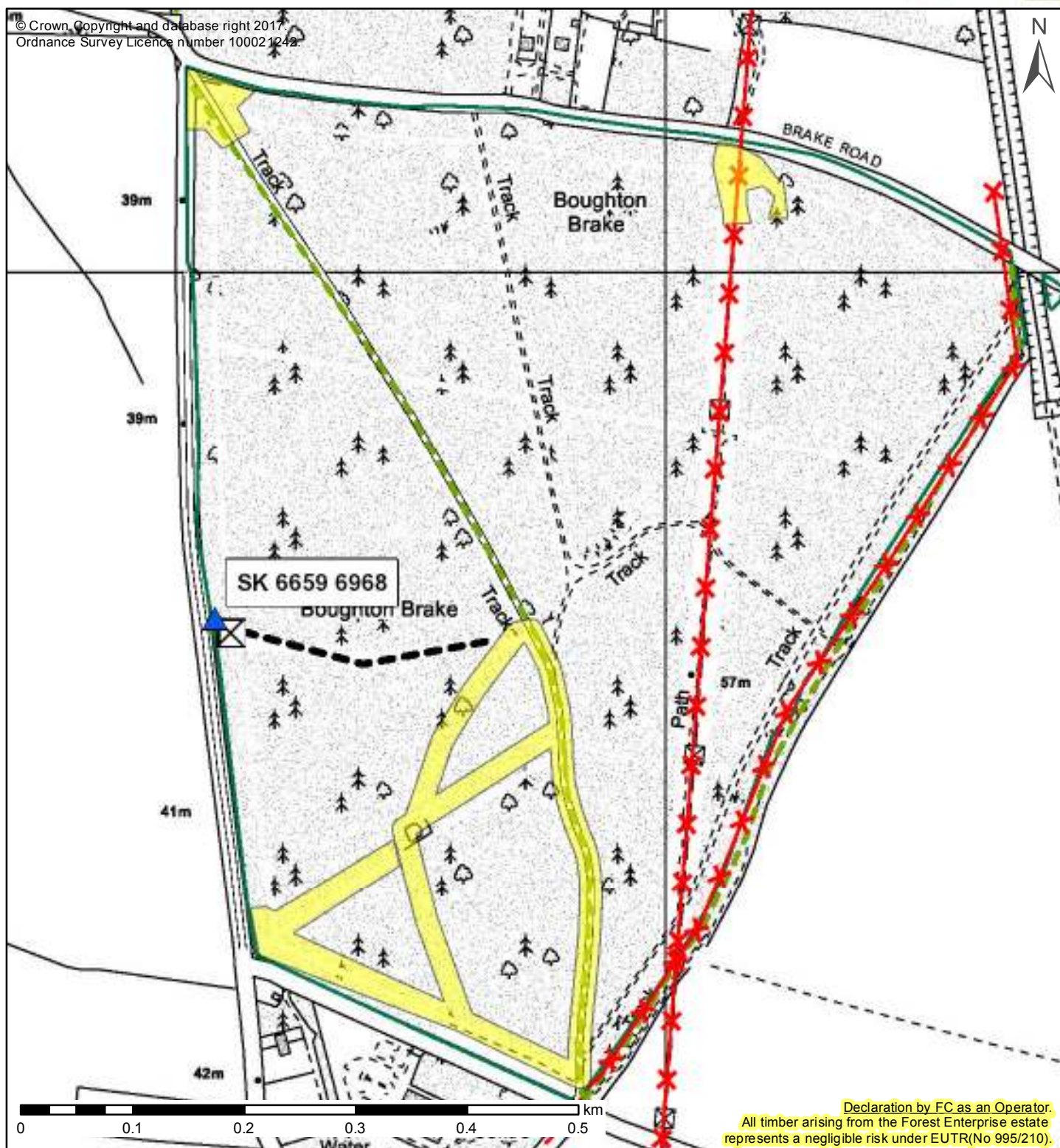


© Crown Copyright and database right 2017
Ordnance Survey Licence number 100021042

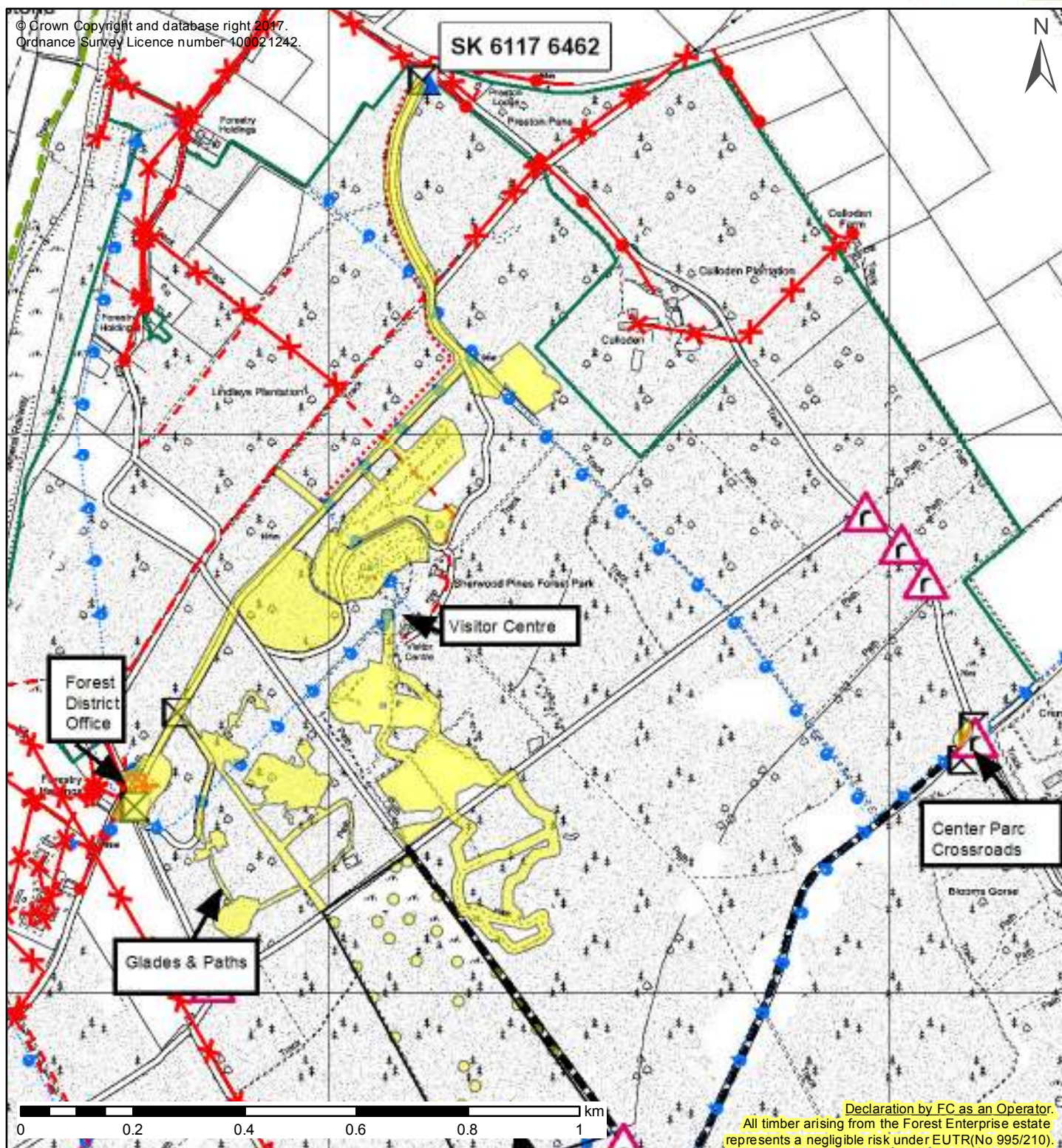


2. Roads and Access

A4 Scale: 1:5,000

Forest District:	Central England	Contract Type:	Eng. - Service - Estate Maintenance - Vegetation Control
Contract Name:	FEE/0398 Grass Cutting - Sherwood North & South, Sherwood & Boughton	Prepared By:	Valerie Coulton
Contract No:	FM	Date Prepared:	01/03/2017
Framework/ Service Contract:		Contract Manager:	Valerie Coulton
Extent Name:	FEE/0398 Grass Cutting, Boughton Roads	Contract Status:	Open

© Crown Copyright and database right 2017.
Ordnance Survey Licence number 100021242.

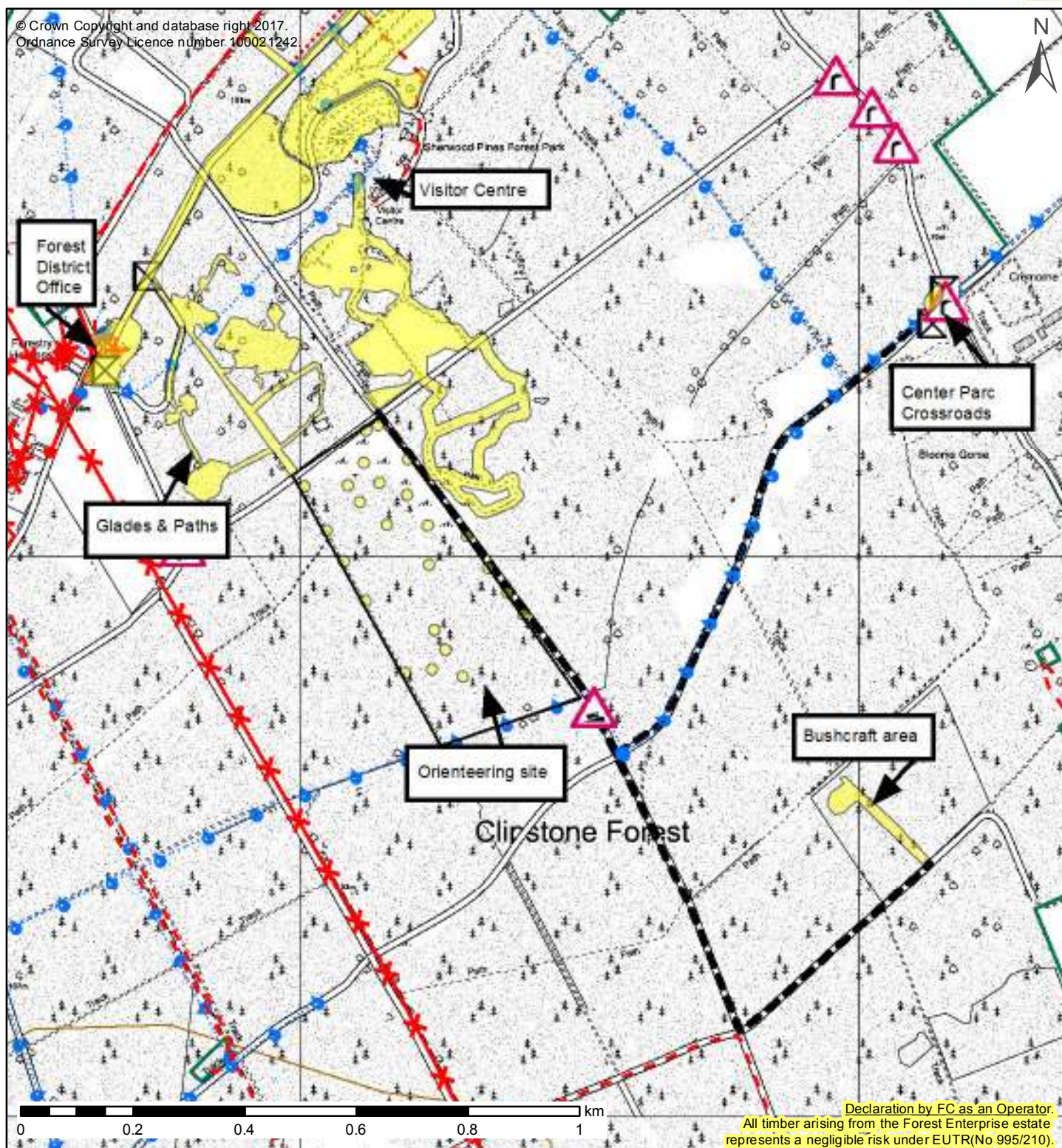


2. Roads and Access

A4 Scale:1:10,000

Forest District:	Central England	Contract Type:	Eng. - Service - Estate Maintenance - Vegetation Control
Contract Name:	FEE/0398 Grass Cutting - Sherwood North & South, Sherwood & Boughton	Prepared By:	Valerie Coulton
Contract No:	FM	Date Prepared:	01/03/2017
Framework/ Service Contract:		Contract Manager:	Valerie Coulton
Extent Name:	FEE/0398, Grass Cutting, Sherwood Roads	Contract Status:	Open

© Crown Copyright and database right 2017.
Ordnance Survey Licence number 100021242.



2. Roads and Access

A4 Scale:1:10,000

Forest District:	Central England	Contract Type:	Eng. - Service - Estate Maintenance - Vegetation Control
Contract Name:	FEE/0398 Grass Cutting - Sherwood North & South, Sherwood & Boughton	Prepared By:	Valerie Coulton
Contract No:	FM	Date Prepared:	01/03/2017
Framework/ Service Contract:		Contract Manager:	Valerie Coulton
Extent Name:	FEE/0398, Grass Cutting, Sherwood roads 2	Contract Status:	Open

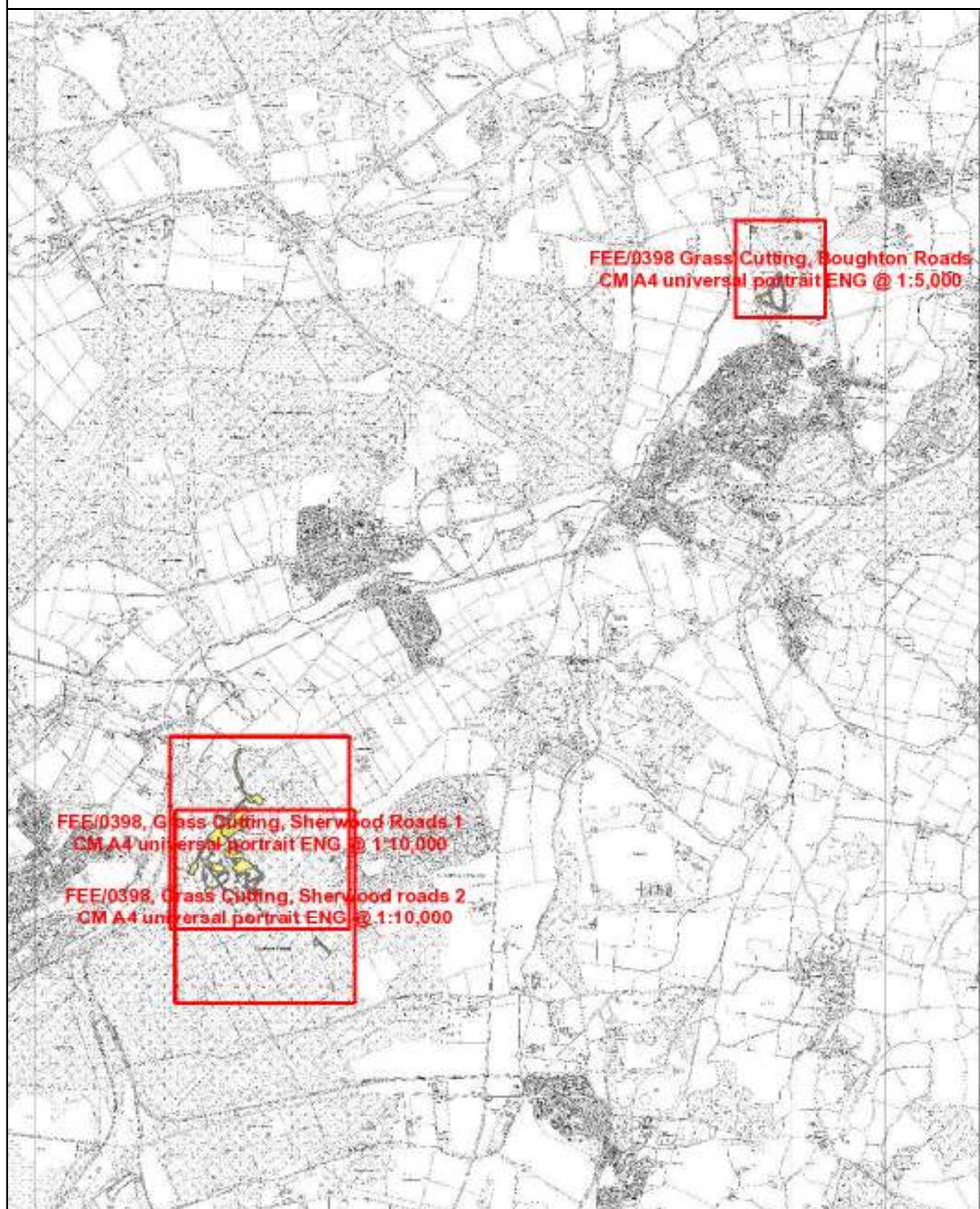
2. Roads and Access

FEE/0398 Grass Cutting - Sherwood North & South, Sherwood & Boughton
FM

	Contract Areas		Blocks
	Access Points		
	Turning Points		
	Hazard - Curve		
	Hazard - Deformation		
	Hazard - Excessive Camber		
	Hazard - Excessive Crossfall		
	Hazard - Gradient		
	Hazard - Other Overhead		
	Hazard - Sub-Standard Bridge Approach		
	Hazard - Sub-Standard Junction		
	Hazard - Sub-Standard Road Width		
	Hazard - Vegetation		
	Gates/Cattle Grids/Barriers		
	Masts/Aerials		
	Fords		
	Bridges		
	Overhead powerline		
	Underground powerline		
	Gas Pipelines		
	Water Pipelines		
	PROW (Eng.)		
	Overhead telephone or fibreoptic		
	Underground telephone or fibreoptic		
	Forest Road Access Route		
	Off-Road Access Route		
	Roads		
	No Go Areas		
	Reservoirs		
	Bartholomew 200k Contours (Lines) (GB)		

2. Roads and Access

FEE/0398 Grass Cutting - Sherwood North & South, Sherwood & Boughton
FM



 Contract Areas