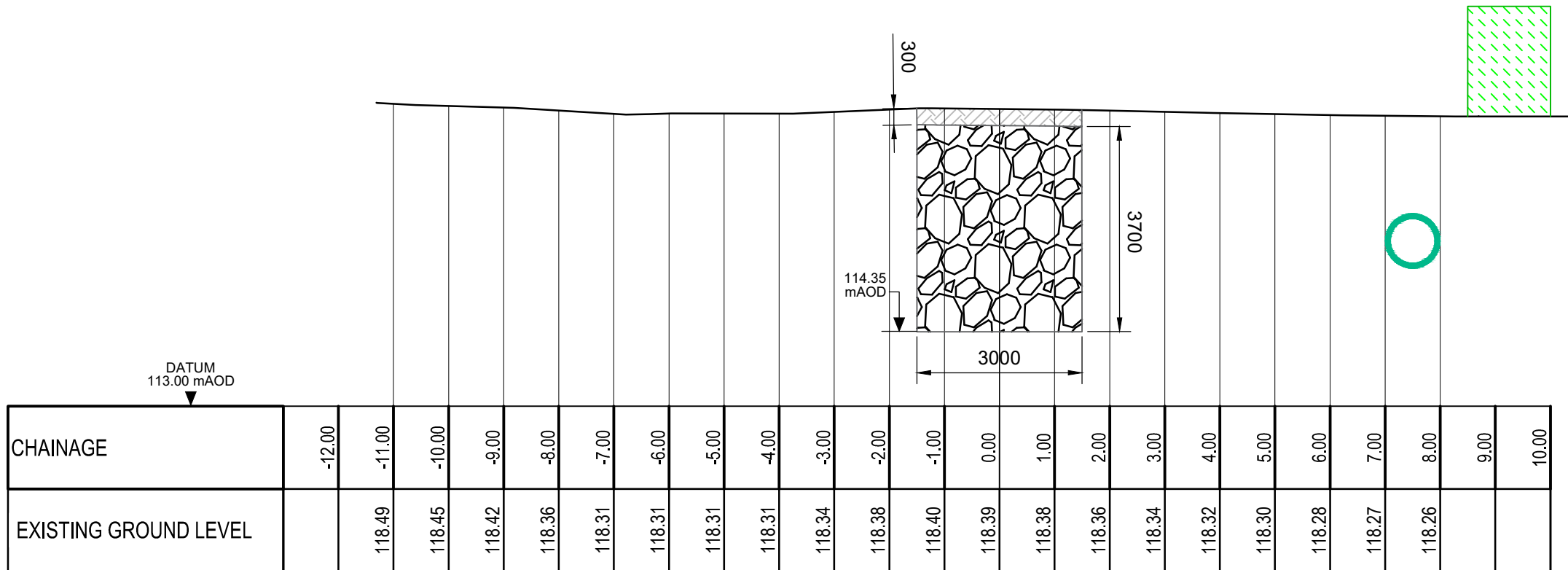
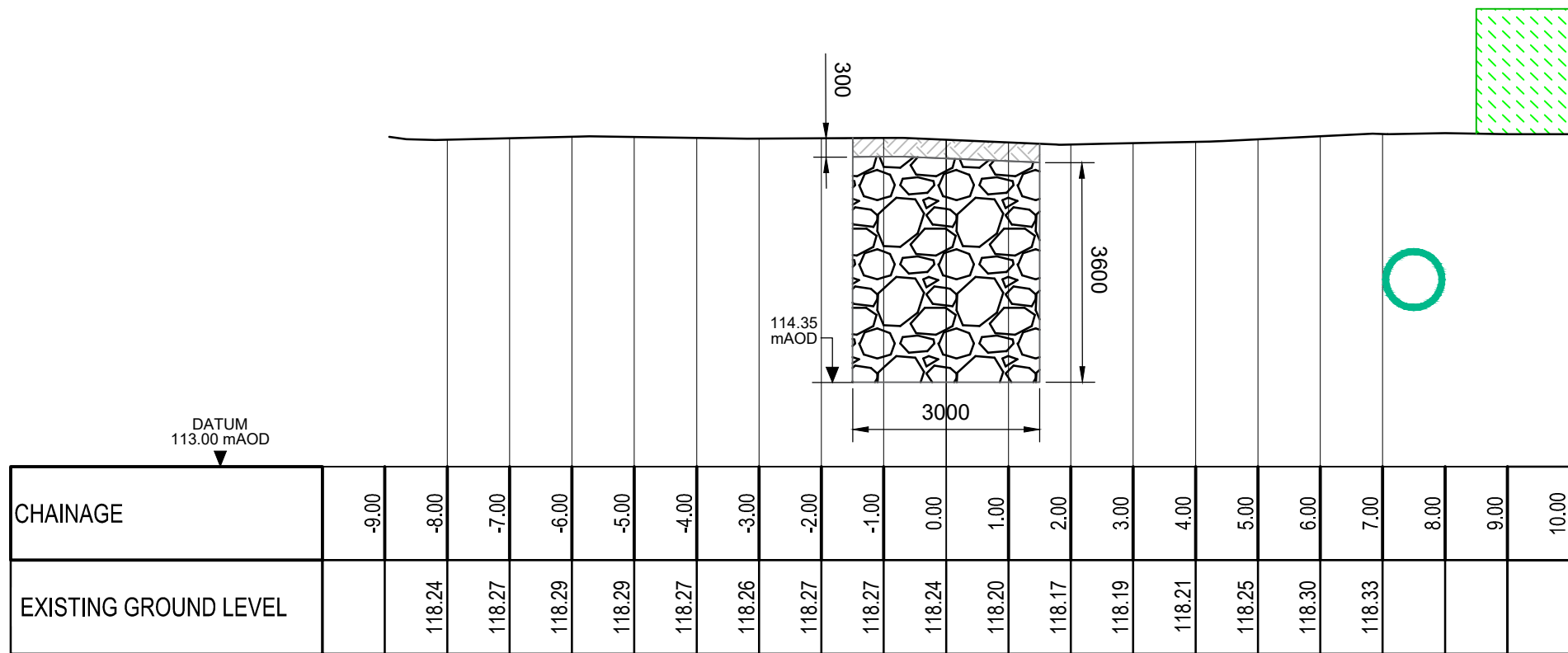


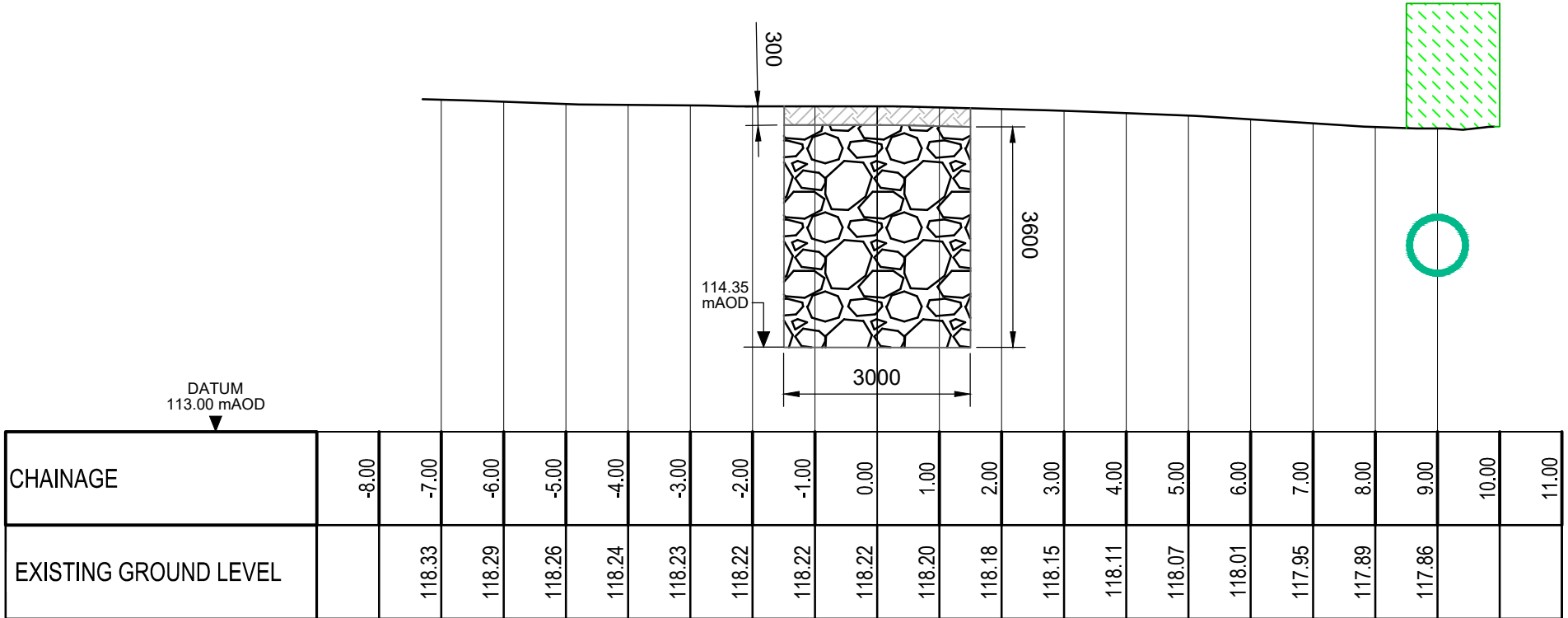
CHAINAGE - 0.00m
SCALE 1: 100 @ A1
SCALE 1: 200 @ A3



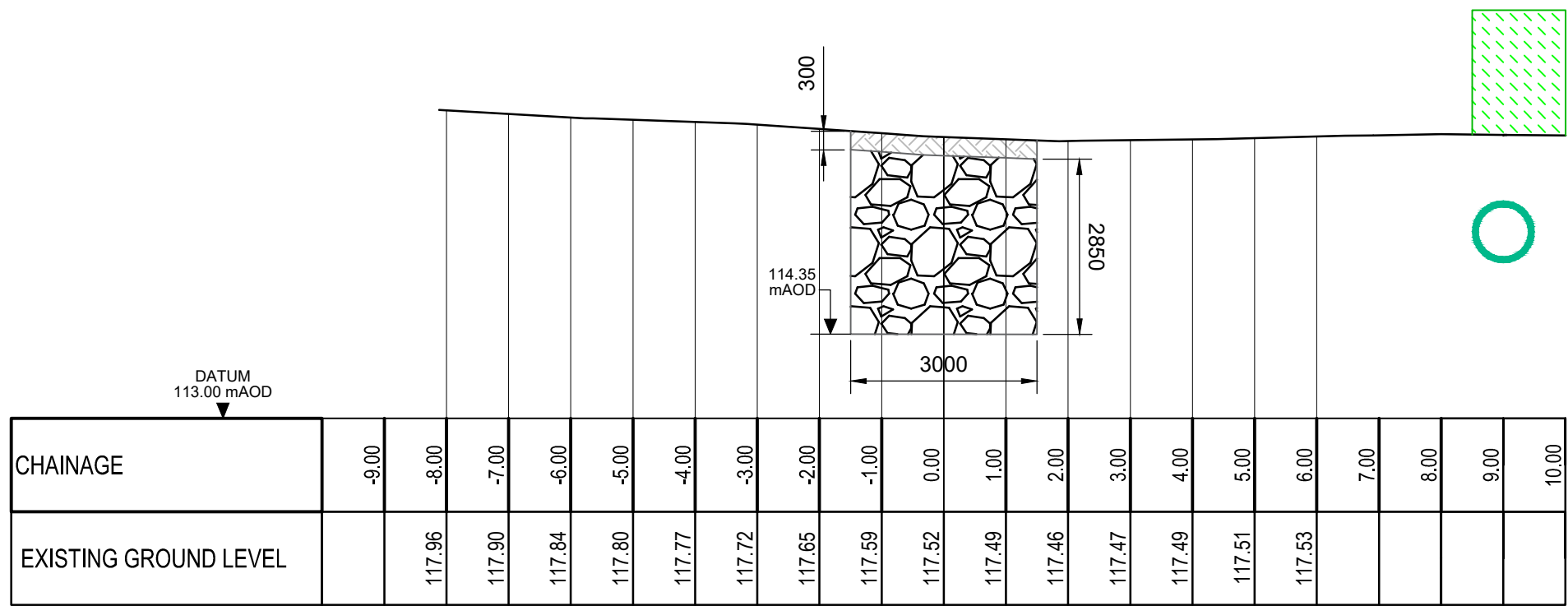
CHAINAGE - 50.00m
SCALE 1: 100 @ A1
SCALE 1: 200 @ A3



CHAINAGE - 100.00m
SCALE 1: 100 @ A1
SCALE 1: 200 @ A3



CHAINAGE - 150.00m
SCALE 1: 100 @ A1
SCALE 1: 200 @ A3




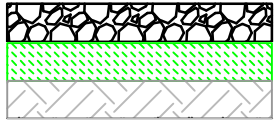


CHAINAGE - 190.00m
SCALE 1: 100 @ A1
SCALE 1: 200 @ A3

- DO NOT SCALE
- NOTES:
1. ALL DIMENSIONS ARE IN MILLIMETRES (mm) AND ALL LEVELS ARE IN METRES ABOVE ORDNANCE DATUM (mAOD) UNLESS STATED OTHERWISE.
 2. DIMENSIONS AND LEVELS SHALL BE VERIFIED BY THE CONTRACTOR PRIOR TO COMMENCEMENT OF THE WORKS.
 3. THIS DRAWING SHOULD BE READ IN CONJUNCTION WITH THE FOLLOWING
70108764-WSP-WRE-00-DR-CW-1001
70108764-WSP-WRE-00-DR-CW-1003
70108764-WSP-WRE-00-DR-CW-2003
70108764-WSP-WRE-00-DR-CW-3003
 4. THE EXISTING GROUND LEVEL HAS BEEN INDICATIVELY DRAWN FOR CHAINAGE POINTS WITHOUT SURVEY DATA.

SAFETY, HEALTH AND ENVIRONMENTAL INFORMATION	
NOTES BELOW ARE ADDITIONAL TO HAZARDS/RISKS NORMALLY ASSOCIATED WITH THIS TYPE OF WORK.	
CONSTRUCTION	
C1	EXISTING ABANDONED MAIN
C2	UNDERGROUND UTILITIES
C3	ACCESS POINT OFF A ROAD
C4	RISK OF FLOODING
C5	SHALLOW ROCKHEAD AND HIGH GROUNDWATER ANTICIPATED - RISK OF UNSTABLE EXCAVATIONS
C6	UNKNOWN GROUND CONDITIONS - RISK OF UNSTABLE EXCAVATIONS
C7	POTENTIALLY UNSTABLE WATERCOURSE BANKS - RISK OF FAILURE DUE TO LOADING
C8	LARGE INDIVIDUAL BOULDERS TO BE MANEUVERED INTO PLACE
C9	TRAFFIC AT JUNCTION BETWEEN A4110 AND A4113
OPERATIONS & MAINTENANCE	
O1	RISK OF ROCK TRENCH COLLAPSE DUE TO FUTURE MIGRATION OF RIVER AND SURCHARGE DUE TO VEHICLE LOADING
DISMANTLING / DEMOLITION (FUTURE)	
N/A	N/A
REFER TO THE GENERAL NOTES, THE SCHEDULE OF SIGNIFICANT RESIDUAL RISKS (T447) AND THE PRINCIPAL CONTRACTOR FOR MORE INFORMATION.	

KEY:



ROCK ARMOUR

HEDGEROW

EXISTING GROUND

ABANDONED MAIN

P01	13/01/2025	AM	FOR APPROVAL	JM	
REV	DATE	BY	DESCRIPTION	CHK	APP

DRAWING STATUS:	B - PARTIAL SIGN OFF
-----------------	----------------------



7th Floor, 110 Queen St, Glasgow, G1 3BX, UK
T+ 44 (0) 141 429 3555, F+ 44 (0) 141 429 3666
wsp.com

CLIENT:	HEREFORDSHIRE COUNCIL
---------	-----------------------

STEP/PROJECT:	RIVER TEME PHASE 2B
TITLE:	MEANDER 3 ROCK ARMOUR TRENCH CROSS-SECTIONS

SCALE @ A1: AS SHOWN		CHECKED: JM		APPROVED: PW	
PROJECT NO 70108764		DESIGNED: AM	DRAWN: AM	DATE: January 25	
DRAWING No: 70108674-WSP-WRE-00-DR-CW-3004				REV: P01	
© WSP UK Ltd					