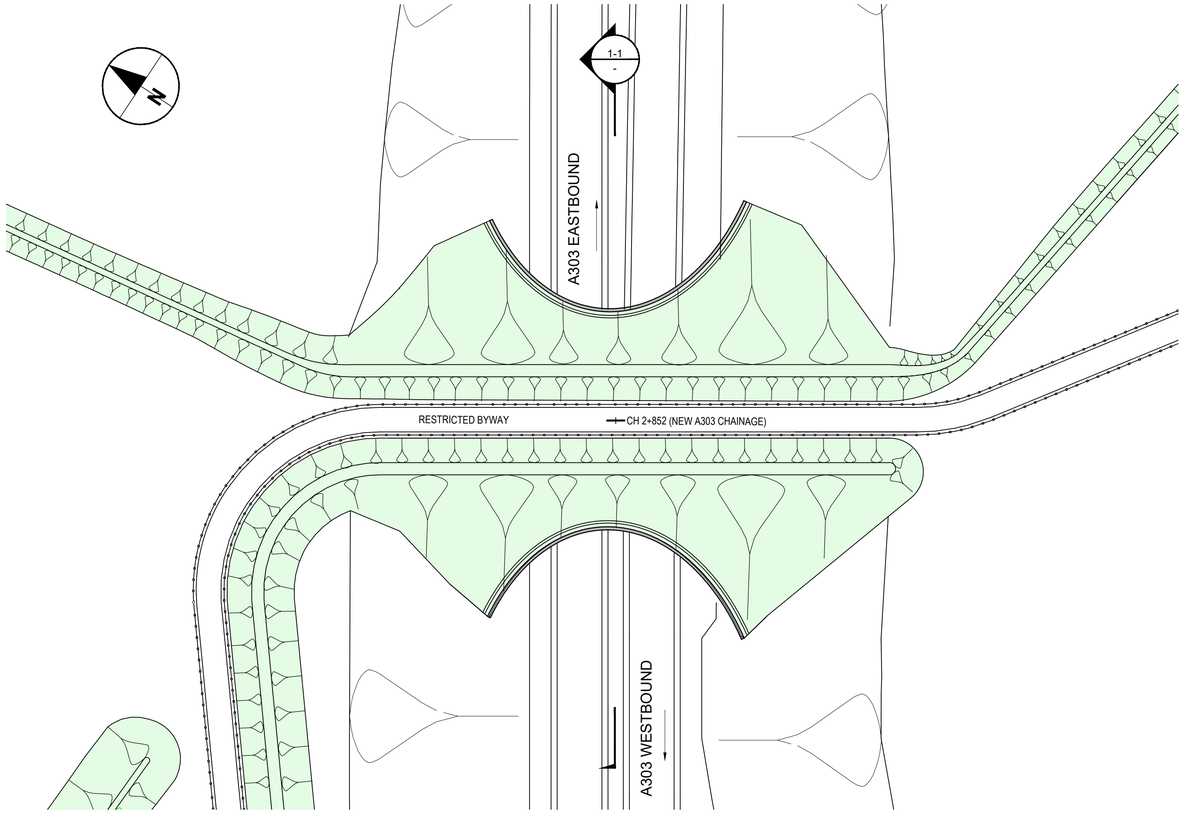


## PLAN
SCALE 1:500

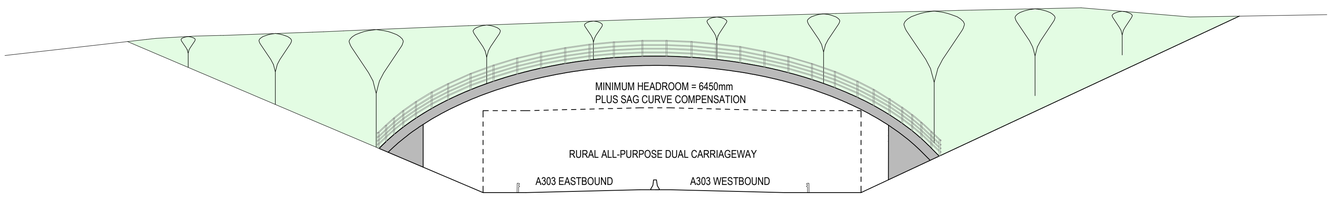


## WEST ELEVATION
SCALE 1:250

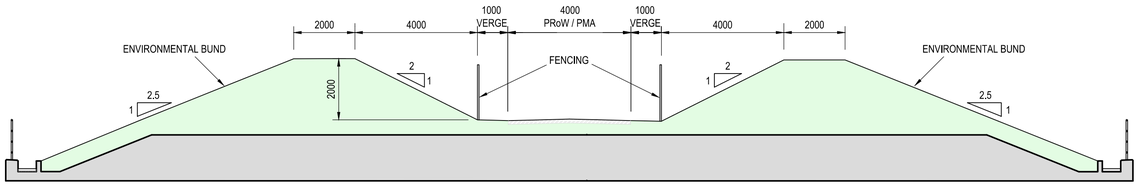


## SECTION 1-1
SCALE 1:100

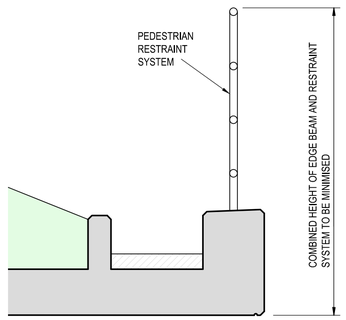


## INDICATIVE EDGE DETAIL
SCALE 1:20

0 1 2 3 4 5 6 7 8 9 10m
SCALE 1:100

0 5 10 15 20 25m
SCALE 1:250

0 5 10 15 20 25 30 35 40 45 50m
SCALE 1:500

NOTES:

1. THIS DRAWING SHALL BE READ IN CONJUNCTION WITH THE REQUIREMENTS OF THE SCOPE.
2. THIS DRAWING SHOWS THE STRUCTURE MINIMUM GEOMETRIC REQUIREMENTS.
3. EXCEPT FOR FIGURED DIMENSIONS, THE DESIGN SHOWN IN THIS DRAWING IS INDICATIVE AND IS SUBJECT TO DETAILED DESIGN DEVELOPMENT TO DELIVER THE DESIGN VISION AND PRINCIPLES AND TO MEET THE COMMITMENTS SET OUT IN THE OEMP.

| Revision Details | By / Check | Date | Suffix |
|---|---|---|---|
| For Tender, 6 April 2020 | PB / PT | 23/03/20 | P01 |

Purpose of issue
FOR TENDER

Client
highways england

Project Title
A303
Amesbury to Berwick Down
(Stonehenge)

Drawing Title
GREEN BRIDGE ONE
GEOMETRIC REQUIREMENTS

| Designed | Drawn | Checked | Approved | Date |
|---|---|---|---|---|
| MG | PB | PT | PT | 10/03/20 |

| Internal Project No. | Suitability |
|---|---|
| 60541439 | D2 |
| Scale @ A1 | Zone |
| AS SHOWN | Z1-Winterbourne Stoke Ch0–4500 |

THIS DOCUMENT HAS BEEN PREPARED PURSUANT TO AND SUBJECT TO THE TERMS OF AmW'S APPOINTMENT BY ITS CLIENT. AmW ACCEPTS NO LIABILITY FOR ANY USE OF THIS DOCUMENT OTHER THAN BY ITS ORIGINAL CLIENT OR FOLLOWING AmW'S EXPRESS AGREEMENT TO SUCH USE, AND ONLY FOR THE PURPOSES FOR WHICH IT WAS PREPARED AND PROVIDED.

Highways England Project Office
Temple Quay House
2 The Square, Temple Quay
Bristol, BS1 6HA

AmW
AECOM + mace + WSP

Drawing Number
Highways England PIN | Originator | Volume
HE551506 -AMW -SBR -
Z1_BR_YP0_Z -DR-CB-1140
Location | Type | Role | Number
Rev P01

Plot Time : 10:00
Plot Date : 25 March 2020 09:13:41
File Name:C:\PWWORK\EC\04_EU\PETER.F.TAKACS\D0371375\HE551506-AMW-SBR-Z1_BR_YP0_Z-DR-CB-1140