

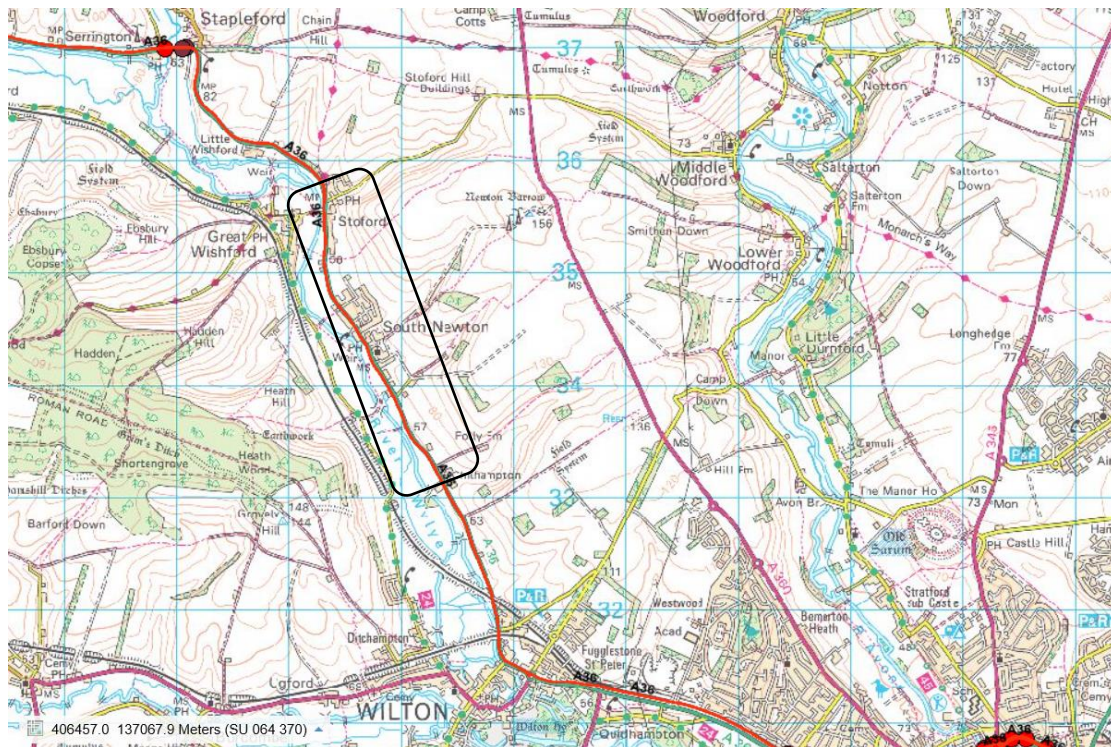
**National Asset Delivery
Technical Surveys and Testing**

**Site Information for
570124 – A36 BD MP54.4 – 56.8 Stoford
CCTV & Jetting Survey**

1 SITE INFORMATION

1.1 Site boundary, extents and access arrangements

The site is on the A36 between marker posts MP54.4 and MP56.8. The site is only accessible with suitable traffic management in the form 2 way temporary traffic signals as required for safe working.



Location Plan: A36 MP54.4 to MP56.8 Stoford

1.2 Pavement

The A36 in this location is single carriageway with an average width of 7.3m. No excavation is required in the main carriageway or footway.



MP54.4 looking east of A36



MP54.6 looking east of A36



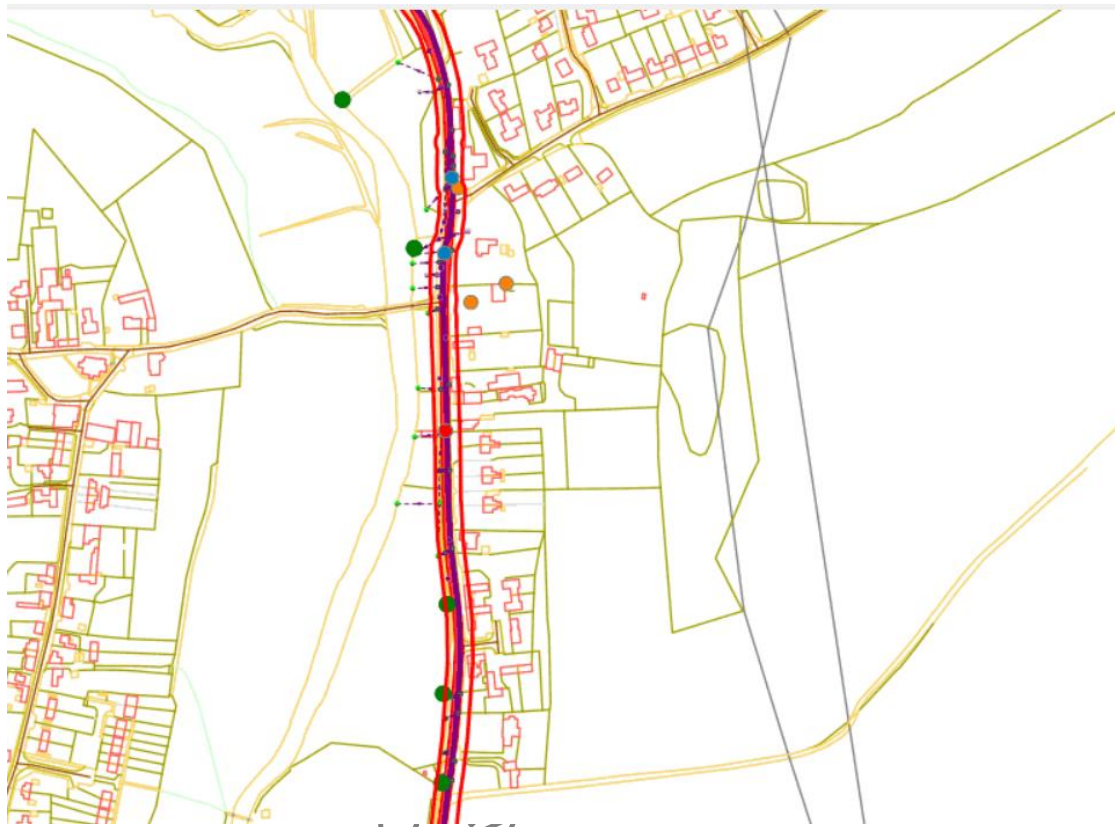
MP55.6 looking east of A36



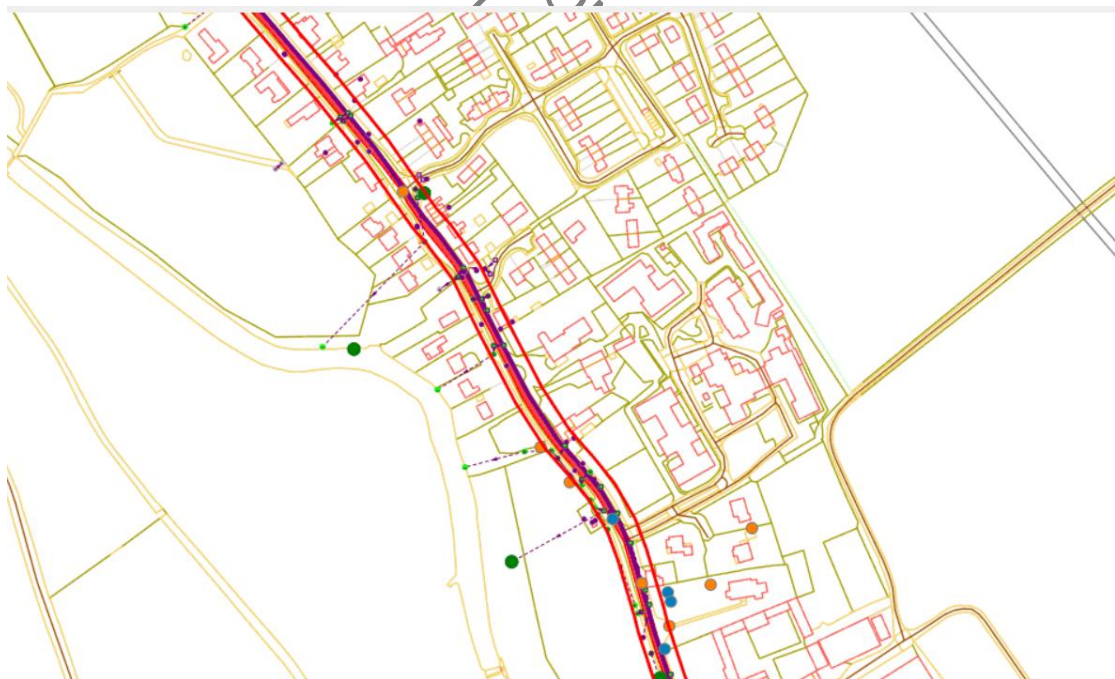
MP55.6 looking west of A36

1.3 Drainage

Drainage within the scheme extents consists of chambers, gullies and interconnectivity.



HE drainage assets



HE drainage assets

1.4 Soft Estate and Environment

No excavation works are anticipated to be undertaken within the soft estate, verges.

1.5 Traffic Signs

There is street furniture and road markings within the scheme extents.

1.6 Lighting

There is street lighting along the resident area of the A36.

1.7 Structures and Buildings

Structure	Type	Location Ref	Str key	OSGR
N/A	N/A	N/a		

1.8 Statutory Undertakers

Drawing Number:	Title	Valid Until

1.9 Traffic

Traffic count information for the A36 has been obtained from the Department for Transport. In 2019, Count point 5638/1 states an Average Annual Daily Traffic (AADT) of 5,591 vehicles use the A36 at the location, of which HGV's percentage >6.6 is 8.7%.