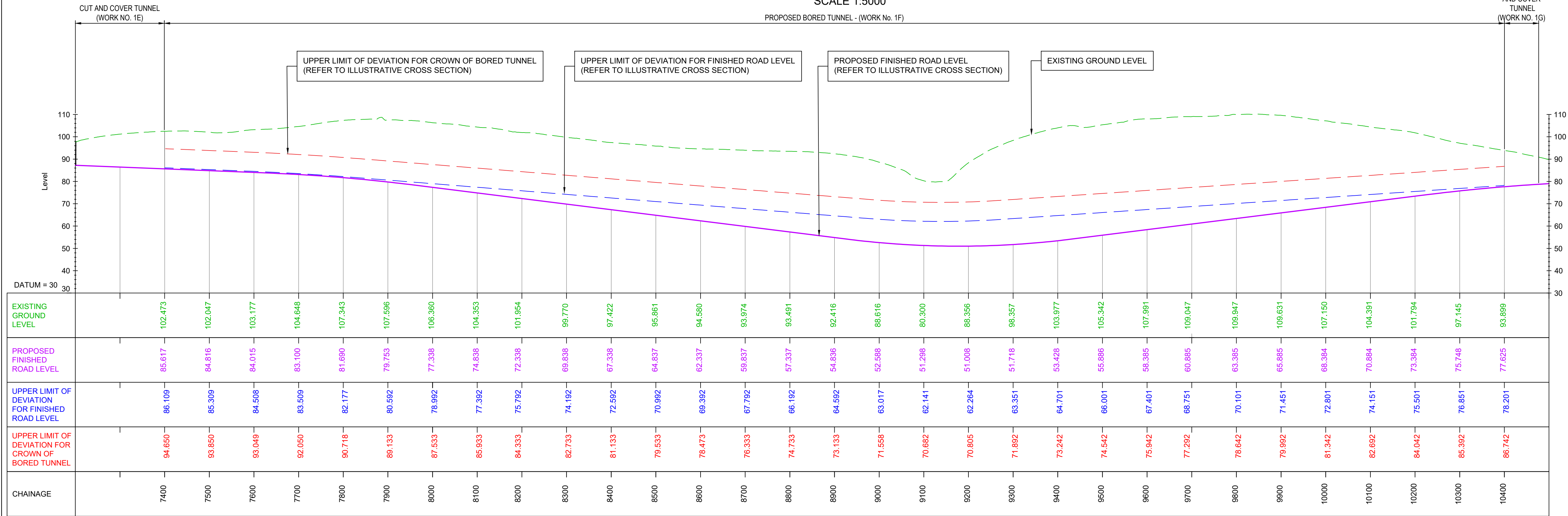


PLAN VIEW

SCALE 1:5000

PROPOSED BORED TUNNEL - (WORK No. 1F)



LONGITUDINAL SECTION

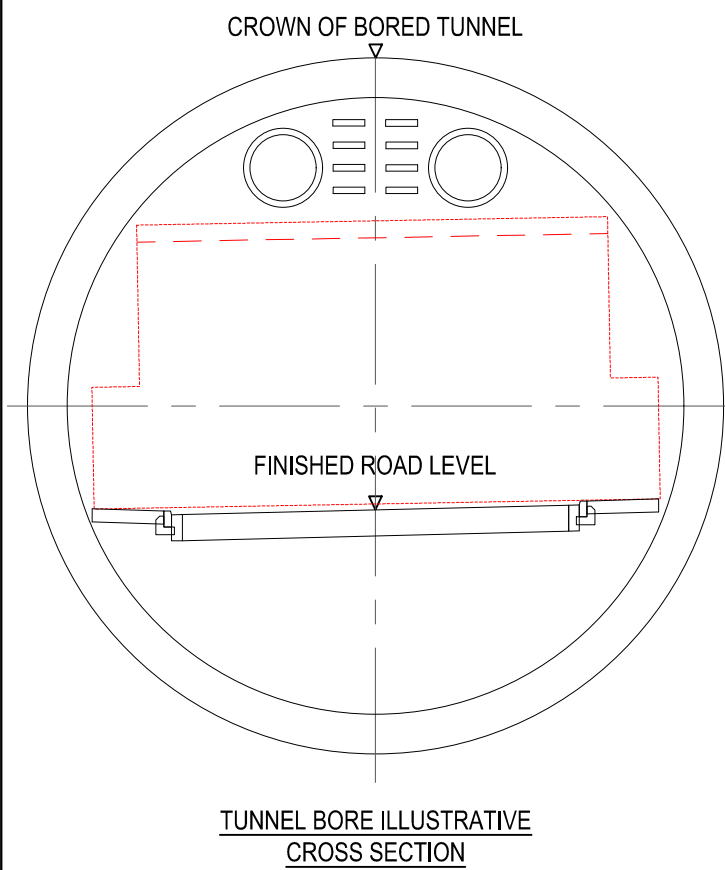
SCALE Horiz. 1:5000 Vert. 1:1000

NOTES:

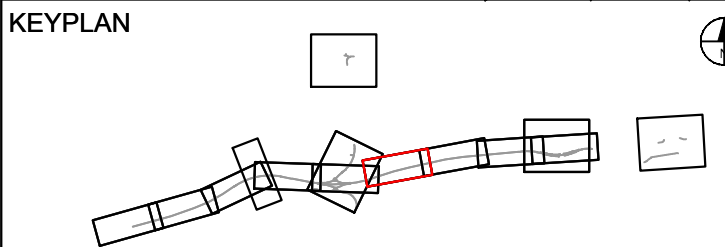
- ALL CHAINAGES, LEVELS AND COORDINATES ARE IN METRES UNLESS DEFINED OTHERWISE.
- FOR ANY EXTENSION OF THE BORED TUNNEL OUTSIDE CHAINAGE 7400 TO 10400, THE UPPER LIMIT OF DEVIATION OF THE CROWN OF THE BORED TUNNEL WOULD BE A MINIMUM OF 6.75m BELOW EXISTING GROUND LEVEL AND THE UPPER LIMIT OF DEVIATION FOR THE FINISHED ROAD LEVEL WOULD BE A MINIMUM OF 15m BELOW EXISTING GROUND LEVEL.

LEGEND

- INDICATIVE CUT/COVER TUNNEL OUTLINE
- INDICATIVE BORED TUNNEL OUTLINE
- CHAINAGE (MEASURED DISTANCE ALONG THE SCHEME LENGTH)



For Tender, 6 April 2020	VM	MA	08/04/20	P01
Revision Details	By	Check	Date	Suffix



FOR TENDER

Client
highways england

Project Title
A303 Amesbury to Berwick Down (Stonehenge)

Drawing Title
TUNNEL LIMITS OF DEVIATION PLAN

Designed TT	Drawn VM	Checked TT	Approved MA	Date 05/03/20
Internal Project No. 60541439	Subsidiary D2			
Scale @ A1 AS SHOWN	Zone Z3-Tunnel Ch6700-11100			

Highways England Project Office
Temple Quay House
2 The Square, Temple Quay
Bristol, BS1 6HA

Drawing Number HE551506 -AMW -STU -	Originator -DR-CT-4002	Volume 1	Rev P01
Location Z3 ML_M00_Z	I Type 1	I Role 1	I Number 1