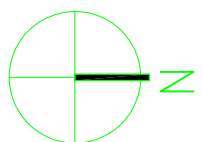




**RICS**

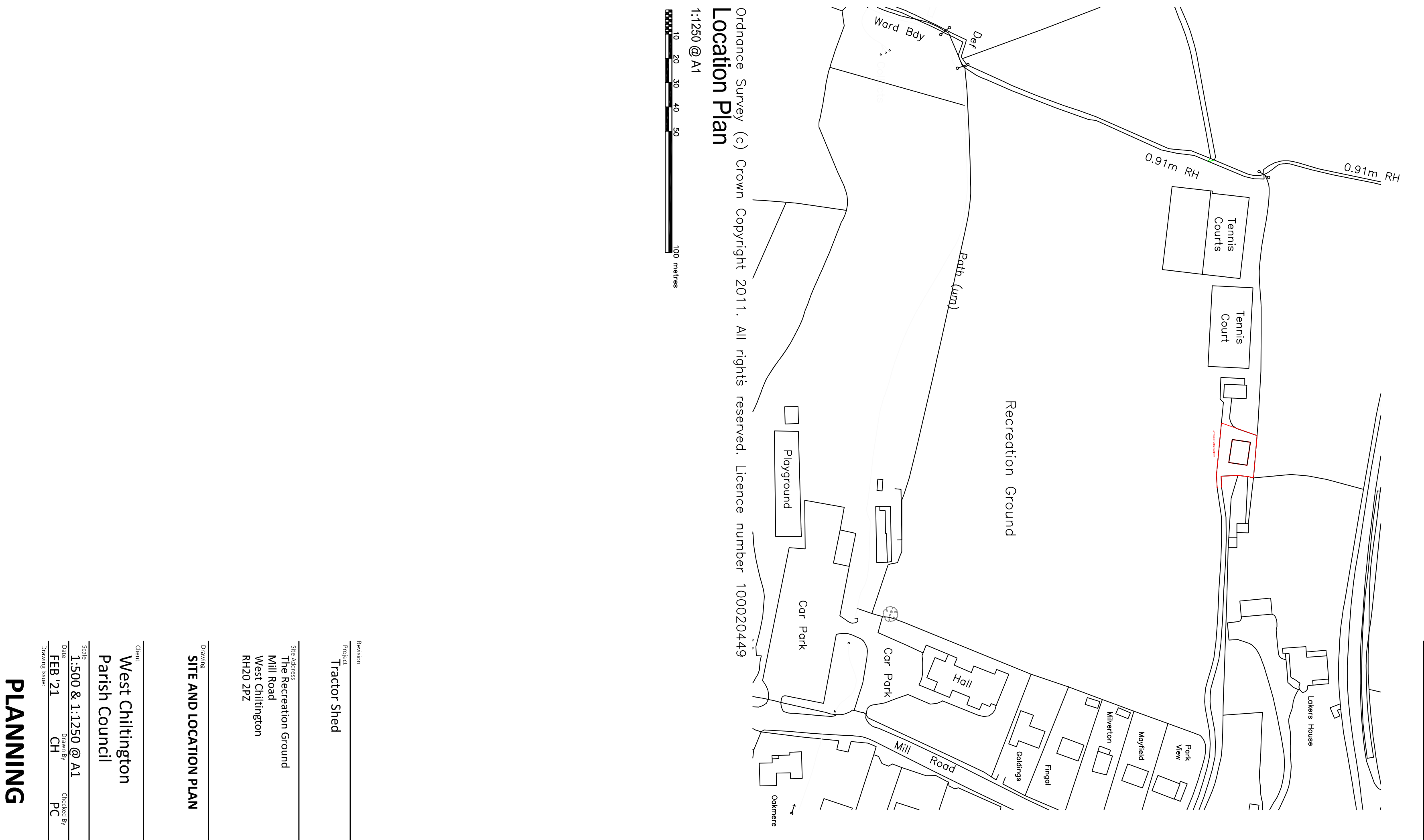
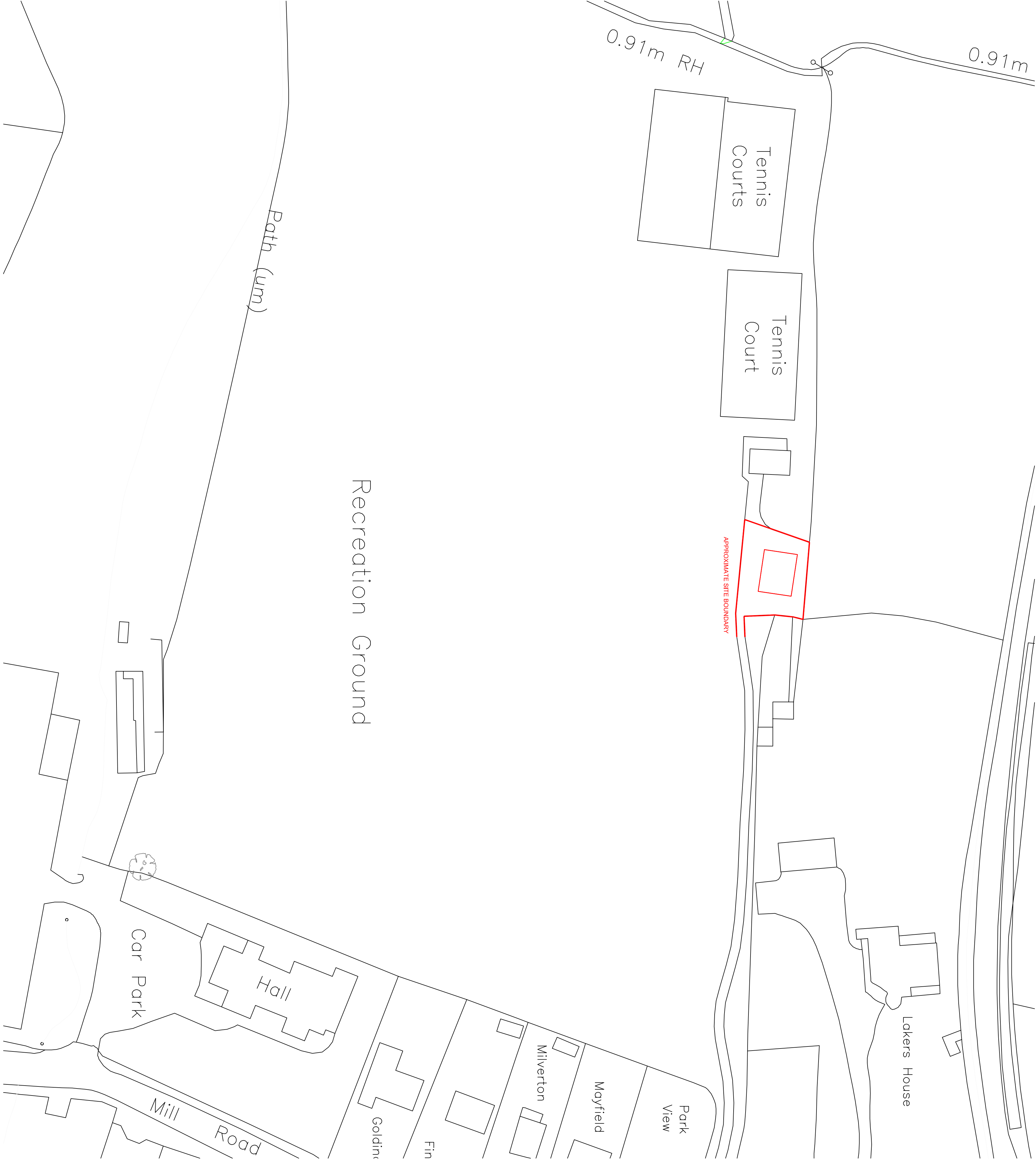
the mark of  
property  
professionalism  
worldwide



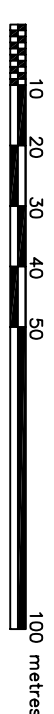
**NOTE:**

- **DO NOT SCALE** except for planning purposes.
- All dimensions are approximate and should be checked on site before work commences.
- Should any third party use these drawings for the purpose of construction, they should be aware of their own risk/tolerance. It shall be entirely at their own risk/tolerance.
- All goods, materials and workmanship to comply with the relevant Building Regulations and such other requirements as the local authority authoriser/enforcement officer may consider necessary.

© The drawings are copyright of Crowther Overton Hart



Ordnance Survey (c) Crown Copyright 2011. All rights reserved. Licence number 100020449  
**Location Plan**  
1:1250 @ A1



Revision	
Project	Tractor Shed
Site Name	Recreation Ground
Mill Road	West Chiltington
RH20 2PZ	
Drawn	
<b>SITE AND LOCATION PLAN</b>	
Client	West Chiltington Parish Council
Scale	1:500 & 1:1250 @ A1
Drawn by	CH
Checked by	PC
Drawn Date	FEB 21

**PLANNING**

**Site Plan**

1:500 @ A1

