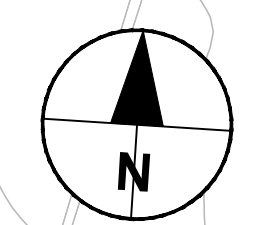
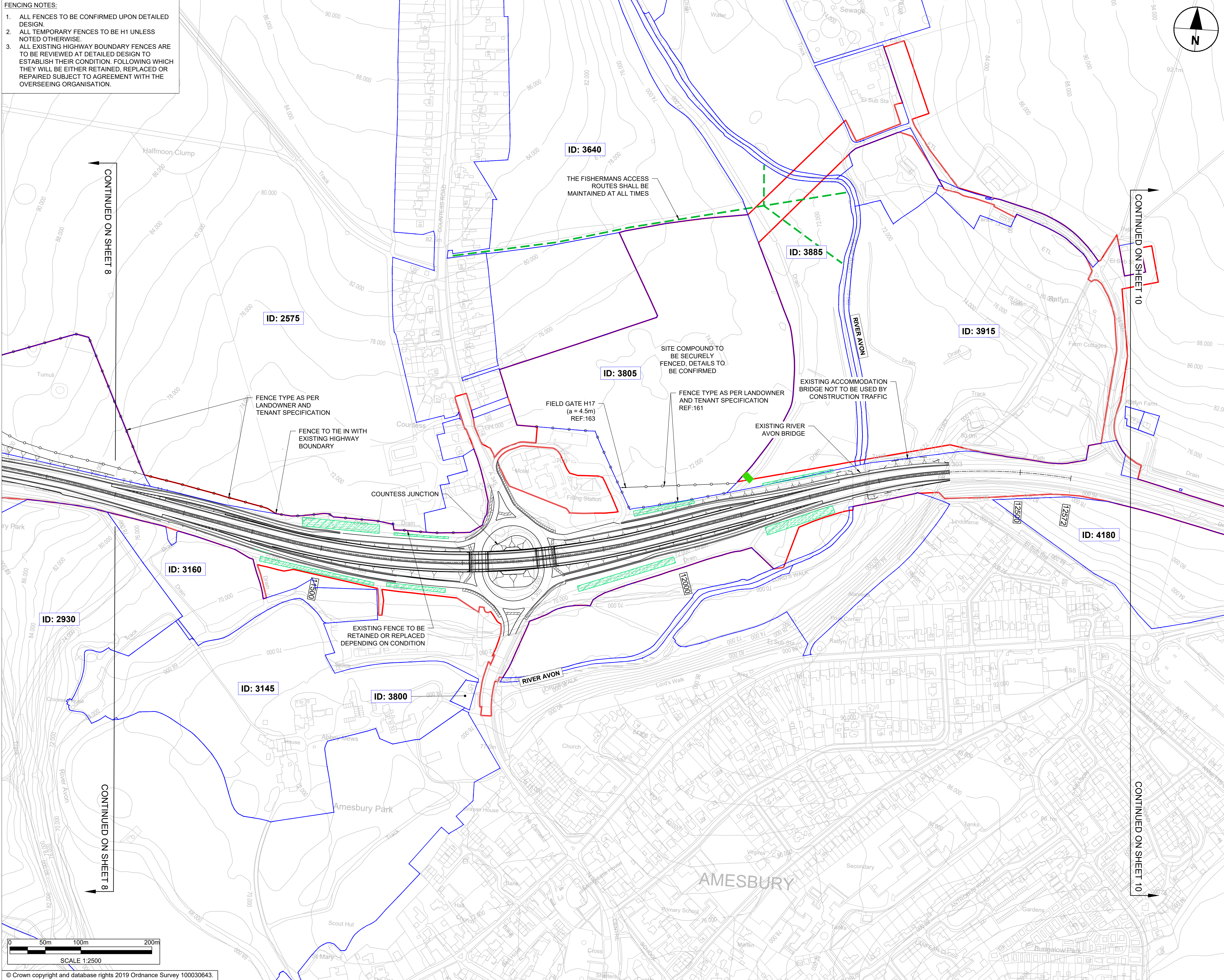


FENCING NOTES:

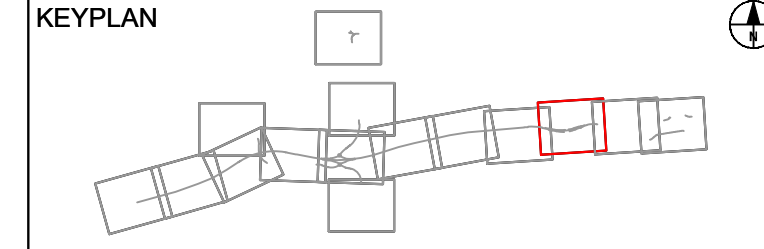
1. ALL FENCES TO BE CONFIRMED UPON DETAILED DESIGN.
2. ALL TEMPORARY FENCES TO BE H1 UNLESS NOTED OTHERWISE.
3. ALL EXISTING HIGHWAY BOUNDARY FENCES ARE TO BE REVIEWED AT DETAILED DESIGN TO ESTABLISH THEIR CONDITION. FOLLOWING WHICH THEY WILL BE EITHER RETAINED, REPLACED OR REPAIRED SUBJECT TO AGREEMENT WITH THE OVERSEEING ORGANISATION.



- GENERAL NOTES:
1. DO NOT SCALE FROM THIS DRAWING.
 2. ALL DIMENSIONS ARE IN METRES UNLESS NOTED OTHERWISE.
 3. DRAWINGS TO BE READ IN CONJUNCTION WITH ENVIRONMENTAL MASTER PLAN FIGURE 2.5 - DRAWING NUMBERS HE551506-AMW-ELS-SW_GN_000_Z_DR_LE-1001 TO 1015
 4. TEMPORARY ACCESS AND CONSTRUCTION ROUTES NOT SHOWN
 5. FOR DETAILS OF FENCE AND GATE TYPES REFER TO HIGHWAY CONSTRUCTION DETAILS SHOWN ON DRAWINGS HE551506-AMW-SW_GN_000_Z_DR_CH_1116 TO 1119
 6. FOR DETAILS OF ACCOMMODATION WORKS REFER TO THE ACCOMMODATION WORKS SCHEDULE (HE551506-AMW-HAW-SW_GN_000_Z-SH-CH-1000) E.G. REF:XXX

- LEGEND:
- PROPOSED DESIGN
 - BOUNDARY OF THE SITE
 - GENERAL FENCING EXACT TYPE TO BE CONFIRMED UNLESS OTHERWISE NOTED
 - GATE/ACCESS POINT EXACT TYPE TO BE CONFIRMED UNLESS OTHERWISE NOTED
 - PROPOSED HEDGE
 - PROPOSED DRAINAGE TREATMENT AREA
 - LAND PARCEL BOUNDARY
 - LAND INTEREST REFERENCE
 - PROPOSED RESTRICTED BYWAY AND PRIVATE MEANS OF ACCESS
 - PROPOSED RESTRICTED BYWAY
 - PROPOSED PRIVATE MEANS OF ACCESS
 - PROPOSED BYWAY OPEN TO ALL TRAFFIC
 - PROPOSED BRIDLEWAY
 - PROPOSED SHARED CYCLEWAY
 - PROPOSED SHARED USE CYCLE TRACK
 - LIMIT OF NEW PUBLIC RIGHT OF WAY AND/OR PRIVATE MEANS OF ACCESS

For Tender, 6 April 2020		WC	09/04/20	P01
Revision Details		By	Date	Suffix
		Check		



Purpose of issue

FOR TENDER

Client

Project Title

A303
Amesbury to Berwick Down

Drawing Title

ACCOMMODATION WORKS
SHEET 9 OF 15
(Stonehenge)

Designed MD	Drawn WC	Checked SJ	Approved SJ	Date 31/03/20
Internal Project No. 60541439		Suitability D2		
Scale @ A1 1:2500		Zone Scheme Wide		

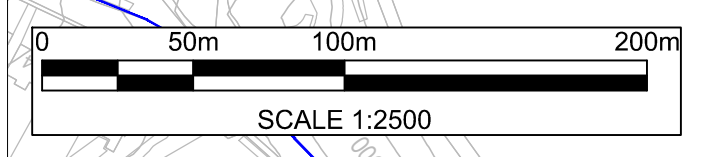
THIS DOCUMENT HAS BEEN PREPARED PURSUANT TO AND SUBJECT TO THE TERMS OF AmW's APPOINTMENT BY ITS CLIENT. AmW ACCEPTS NO LIABILITY FOR ANY USE OF THIS DOCUMENT OTHER THAN BY ITS ORIGINAL CLIENT OR FOLLOWING AmW'S EXPRESS AGREEMENT TO SUCH USE, AND ONLY FOR THE PURPOSES FOR WHICH IT WAS PREPARED AND PROVIDED.

Highways England Project Office
Temple Quay House
2 The Square, Temple Quay
Bristol, BS1 6HA

AECOM + mace + WSP

Drawing Number HE551506 -AMW -HAW- SW_GN_000_Z	1 Originator 1 Volume -DR-CH-1109	Rev P01
Location	1 Type 1 Role 1 Number	

Plot Time: 10:00
File Name: C:\PLOT\ORDNANCE\HE551506-AMW-HAW-SW_GN_000_Z-DR-CH-1109
Print Date: 09 April 2020 15:14:13



© Crown copyright and database rights 2019 Ordnance Survey 100030643.