South East Elevation
Scale 1:100

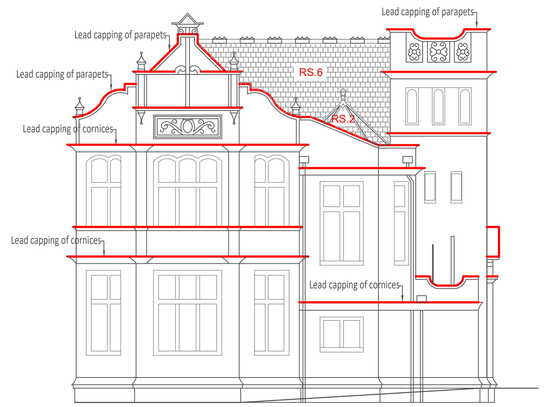

South West Elevation
Scale 1:100

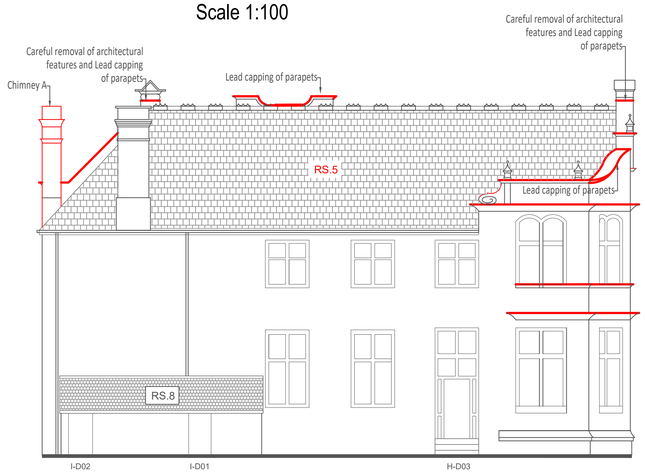

North West Elevation
Scale 1:100

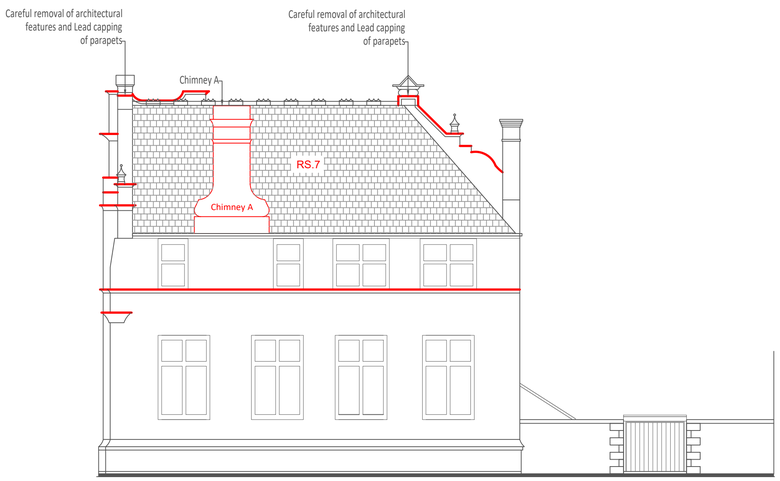

North East Elevation
Scale 1:100

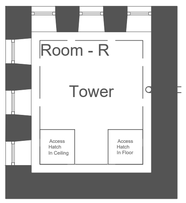

Roof Turret
Scale 1:50

1m 0 1 2 3 4 5
Scale @ 1:100

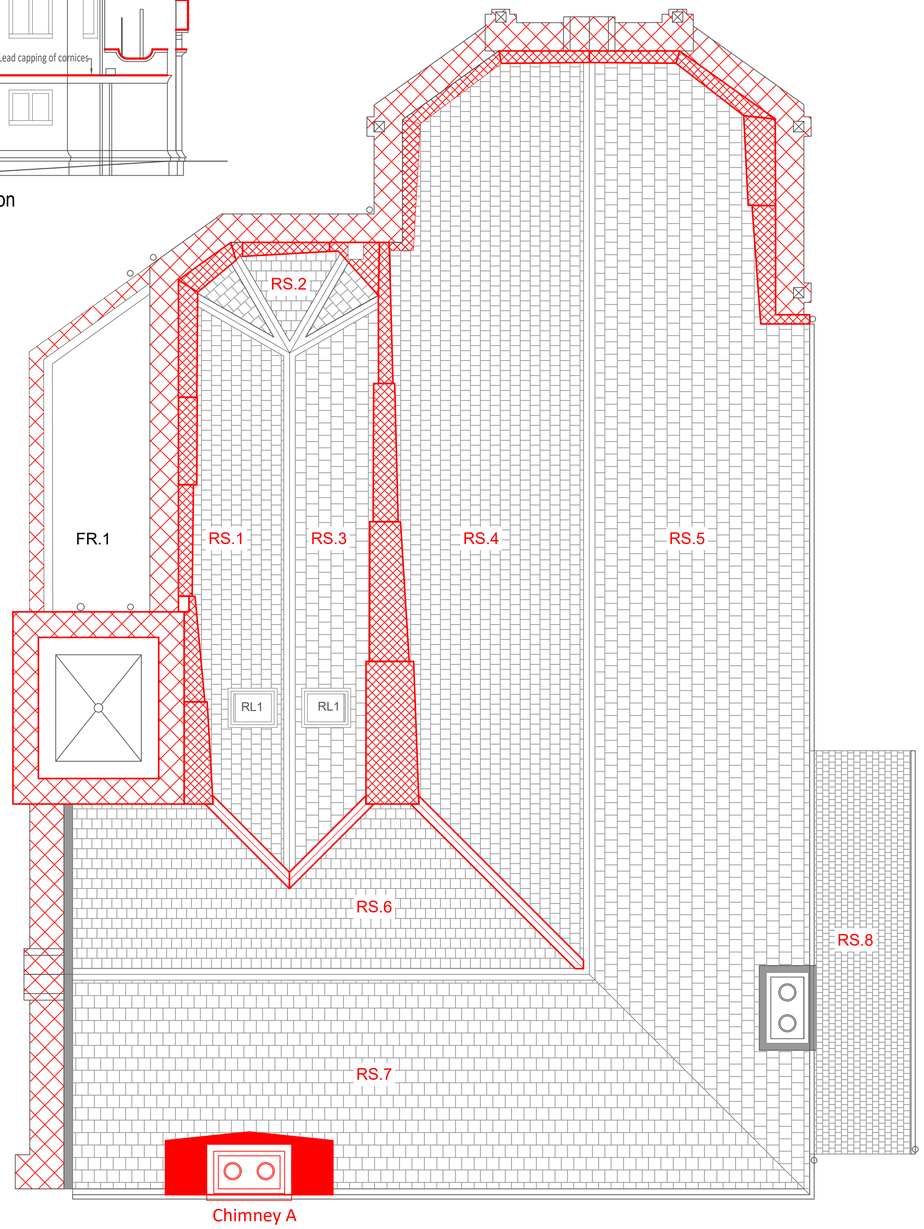

Roof Plan
Scale 1:50

Parapets to be lead capped
Tapered gutters to be lead lined
Areas to be lead Capped

REVISION	AMENDMENT	INITIAL	DATE
-	created from	SP	??:??:??

STATUS
- ○ Sketch Scheme
- ○ Planning
- ○ Building Regulations
- ● Tender
- ○ Contract
- ○ As Built

PROJECT
Passmore Edwards Building
Camborne Library
The Cross, Cross Street
Camborne TR14 8HA

CLIENT
Camborne Town Council
Camborne

DRAWING TITLE
As Proposed
Elevations and Roof Plan

RTP
CHARTERED BUILDING SURVEYORS
RTP Surveyors
9 Mount Folly Square
Bodmin, Cornwall, PL31 2DF
T 01208 892020
F 01208 269476
E Bodmin@rtpsurveyors.co.uk
www.rtpsurveyors.co.uk
Office also at Falmouth

SCALE	DRAWN BY	DRAWING NO.	REV.	SIZE
As Shown	GW	P200654-303		A1
DATE 25/01/21	CHECKED BY			

This drawing is copyright. All materials and workmanship to comply with the current British Standards and codes of practice.
Contractors to check ALL dimensions. Work from figured dimensions ONLY.
Report ANY discrepancy to Architect or Surveyor before proceeding.
IF IN ANY DOUBT ASK.