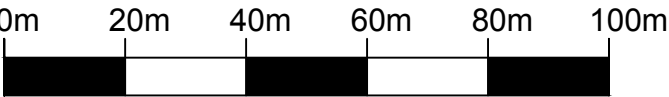


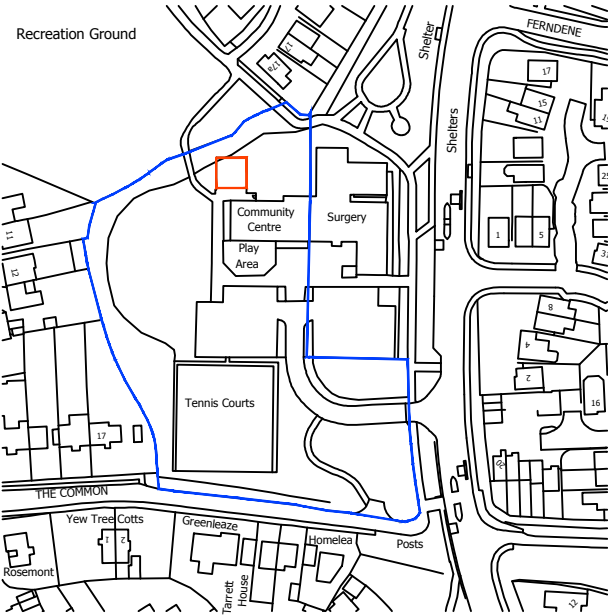

EXISTING BLOCK PLAN  
Scale 1:500



Scale 1:1250



Scale 1:500



Produced on 25 July 2022 from the Ordnance Survey National Geographic Database and incorporating surveyed revision available at this date.  
This map shows the area bounded by 361102 182284,361102 182284,361102 182094,361102 182094,361102 182284.  
Reproduction in whole or part is prohibited without the prior permission of Ordnance Survey.  
Crown copyright 2022. Supplied by copyright trading as OrdnanceSurvey.com a licensed Ordnance Survey partner (100054130).

SITE LOCATION PLAN  
Scale 1:2500

A	23.11.22	Updated DRAFT issue for client approval	SJM
REV.	DATE	DESCRIPTION	BY



**HEAD, ROBERTS & ASSOCIATES**  
1 Station Terrace  
Shawford, Hants.  
SO21 2BN  
Tel: 01962 711111  
Fax: 01962 711100  
Email : mail@headroberts.co.uk

Client <b>Bradley Stoke Town Council</b>			
Job Title Proposed External Storage Building Brook Way Activity Centre, Brook Way, Bradley Stoke, BS32 9DA			
Drawing Title <b>Site Location &amp; Block Plan</b>			
Drawing No. <b>4418-100</b>			Revision <b>A</b>
Scale As Shown A3	Date 09.11.2022	Drawn By SJM	Checked By

This drawing shall not be scaled, except for planning purposes. All dimensions to be checked on site where applicable, prior to commencement on site. Differences between drawings, and between drawings and specification or bills of quantities to be referred to the Architect for clarification. All works shall conform to the current edition of the Building Regulations and other relevant statutory requirements. All materials and workmanship shall conform with the relevant British Standard Specifications and Codes of Practice. This drawing is the copyright of Head, Roberts and Associates and shall not be copied or reproduced without permission.