

Our Ref: 14035858 Your Ref: 70250e/SBS

Thursday, 25 October 2018

Christina Elliott
500 Park Avenue Aztec West
Almondsbury
Bristol
BS32 4RZ

CHECKED

Dear Christina Elliott

Thank you for contacting us regarding UK Power Networks equipment at the above site. I have enclosed a copy of our records which show the electrical lines and/or electrical plant. I hope you find the information useful.

I have also enclosed a fact sheet which contains important information regarding the use of our plans and working around our equipment. Safety around our equipment is our number one priority so please ensure you have completed all workplace risk assessments before you begin any works.

Should your excavation affect our Extra High Voltage equipment (6.6 KV, 22 KV, 33 KV or 132 KV), please contact us to obtain a copy of the primary route drawings and associated cross sections.

If you have any further queries do not hesitate to contact us.

Plan Provision
0800 056 5866



This information is made available to you on the terms set out below. If you do not accept the terms of use set out in this fact sheet please do not use the plans and return them to UK Power Networks.

1. UK Power Networks does not warrant that the information provided to you is correct. You rely upon it at your own risk.
2. UK Power Networks does not exclude or limit its liability if it causes the death of any person or causes personal injury to a person where such death or personal injury is caused by its negligence.
3. Subject to paragraph 2 UK Power Networks has no liability to you in contract, in tort (including negligence), for breach of statutory duty or otherwise how for any loss, damage, costs, claims, demands, or expenses that you or any third party may suffer or incur as a result of using the information provided whether for physical damage to property or for any economic loss (including without limitation loss of profit, loss of opportunity, loss of savings, loss of goodwill, loss of business, loss of use) or any special or consequential loss or damage whatsoever.
4. The information about UK Power Networks electrical plant and/or electric lines provided to you belongs to and remains the property of UK Power Networks. You must not alter it in any respect.
5. The information provided to you about the electrical plant and/or electric lines depicted on the plans may NOT be a complete record of such apparatus belonging to UK Power Networks. The information provided relates to electric lines and/or electrical plant belonging to UK Power Networks that it believes to be present but the plans are not definitive: other electric lines and/or electrical plant may be present and that may or may not belong to UK Power Networks.
6. Other apparatus not belonging to UK Power Networks is not shown on the plan. It is your responsibility to make your own enquiries elsewhere to discover whether apparatus belonging to others is present. It would be prudent to assume that other apparatus is present.
7. You are responsible for ensuring that the information made available to you is passed to those acting on your behalf and that all such persons are made aware of the contents of this letter.
8. Because the information provided to you may not be accurate, you are recommended to ascertain the presence of UK Power Networks electric lines and/or electrical plant by the digging of trial holes. Trial holes should be dug by hand only.

Excavations must be carried out in line with the Health and Safety Executive guidance document HSG 47. We will not undertake this work. A copy of HSG 47 can be obtained from the Health and Safety Executives website.

All electric lines discovered must be considered LIVE and DANGEROUS at all times and must not be cut, resited, suspended, bent or interfered with unless specially authorised by UK Power Networks.

The electric line and electrical plant belonging to UK Power Networks remains so even when made dead and abandoned and any such electric line and/or electrical plant exposed shall be reported to UK Power Networks.

Where your works are likely to affect our electric lines and/or electrical plant an estimate of the price of any protective /diversionary works can be prepared by UK Power Networks Branch at Metropolitan House, Darkes Lane, Potters Bar, Herts. , EN6 1AG, telephone no. 0845 2340040



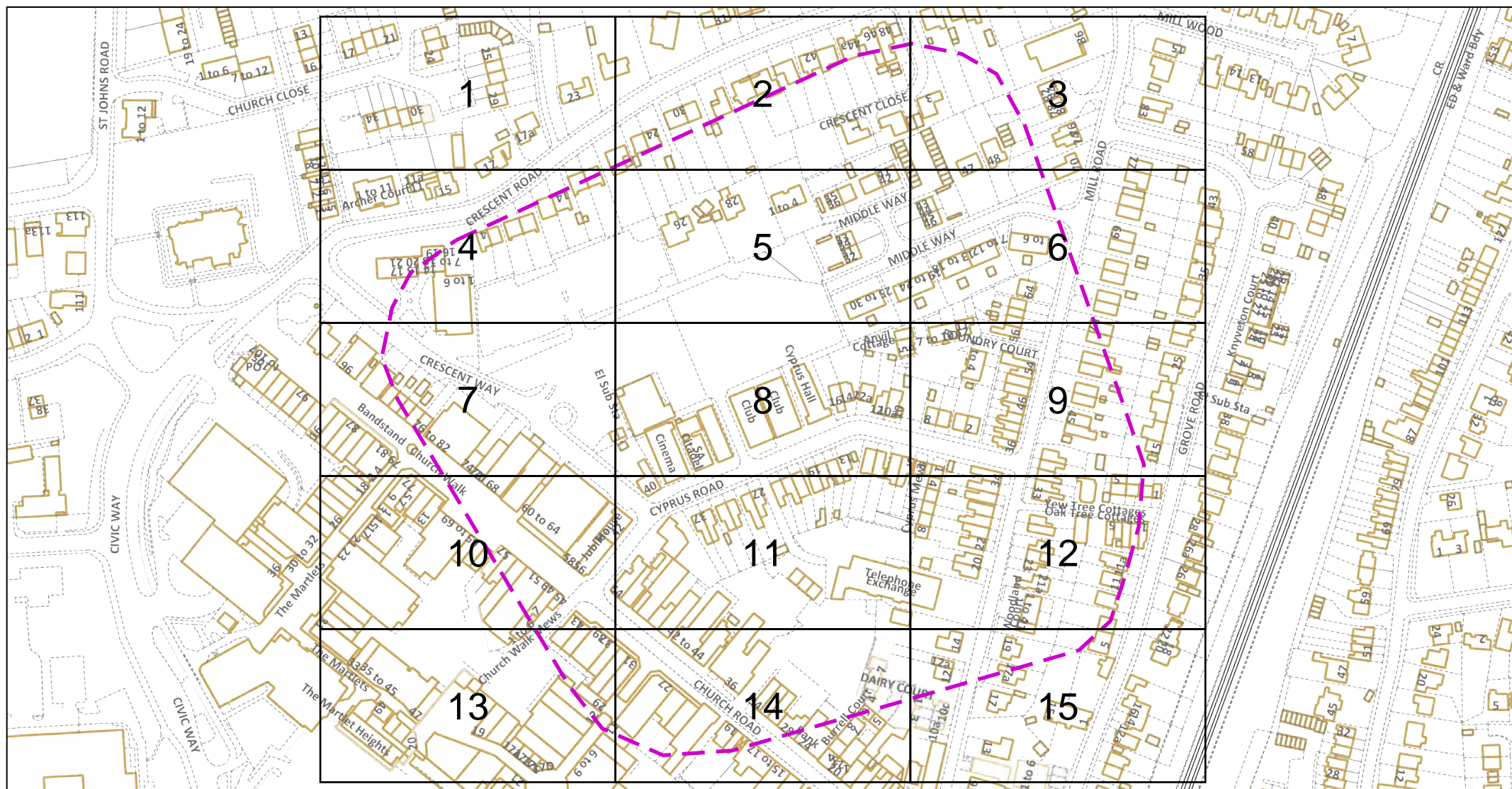
- 9 Any work near to any overhead electricity lines must be carried out by you in accordance with the Health and Safety Executive guidance document GS6 and the Electricity at Work Regulations.

The GS6 Recommendations may be purchased from HSE Books or downloaded from the Energy Networks Association's website.

If given a reasonable period of prior notice UK Power Networks will attend on site without charge to advise how and where "goal posts" should be erected. If you wish to use this service, in the first instance please telephone: 0845 6014516 between 08:30 and 17:00 Monday to Friday.

10. You are responsible for the security of the information provided to you. It must not be given, sold or made available upon payment of a fee to a third party.
11. If in carrying out work on land in, on, under or over which is installed an electric line and/or electrical plant that belongs to UK Power Networks you and/or anyone working on your behalf damages (however slightly) that apparatus you must inform immediately UK Power Networks by our emergency 24 hour three digit telephone number **105** providing;
- your name, address and telephone number;
 - the date, time and place at which such damage was caused;
 - a description of the electric line and/or electrical plant to which damage was caused;
 - the name of the person whom it appears to you is responsible for that damage;
 - the nature of the damage.
12. The expression "UK Power Networks" includes UK Power Networks (EPN) plc, UK Power Networks (LPN) plc, UK Power Networks (SEPN) plc, UK Power Networks and any of their successors and predecessors in title.





Dig Sites Area:  Line: 

The quality and accuracy of any print will depend on your printer, your computer and its print settings. Measurements scaled from this plan may not match measurements between the same points on the ground.

This plan must be used with the attached 'Symbols' document.

Date Requested: 25/10/2018

Site Location: 14035858

Requested by:

Ms Christina Elliott

Your Scheme/Reference:

70250e/SBS

Scale: 1:2562 (When plotted at A4)

1. The position of the apparatus shown on this drawing is believed to be correct but the original landmarks may have been altered since the apparatus was installed.
2. The exact position of the apparatus should be verified - use approved cable avoidance tools prior to excavation using suitable hand tools.
3. It is essential that trial holes are carefully made avoiding the use of mechanical tools or picks until the exact location of all the cables have been determined.
4. It must be assumed that there is a service cable into each property, lamp column and street sign, etc.
5. All cables must be treated as being live unless proved otherwise by UK Power Networks.
6. The information proved must be given to all people working near UK Power Networks plant and equipment. Do not use plans more than 3 months after the issue date for excavation purposes.
7. Please be aware that electric cables/lines belonging to other owners of licensed electricity distribution systems may be present and it is your responsibility to identify their location.

1. UK Power Networks does not warrant that the information provided to you is correct. You rely upon it at your own risk.
2. UK Power Networks does not exclude or limit its liability if it causes the death of any persons or causes personal injury to a person.
3. Subject to paragraph 2 UK Power Networks has no liability to you in contract, in tort (including negligence), for breach of statutory duty or otherwise for any loss, damage, cost, claims, demands, or expenses that you or any third party may suffer or incur as a result of using the information provided whether for physical damage to property or for any economic loss (including without limitation loss of profit, loss of opportunity, loss of savings, loss of goodwill, loss of business, loss of use) or any special or consequential loss or damage whatsoever.
4. This plan has been provided to you on the basis of the terms of use set out in the covering letter that accompanies this plan. If you do not accept and/or do not understand the terms of use set out in the covering letter you must not use the plan and must return it to the sender of the letter.
5. You are responsible for the security of the information provided to you. It must not be given, sold or made available upon payment of a fee to a third party.

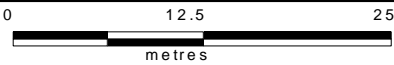
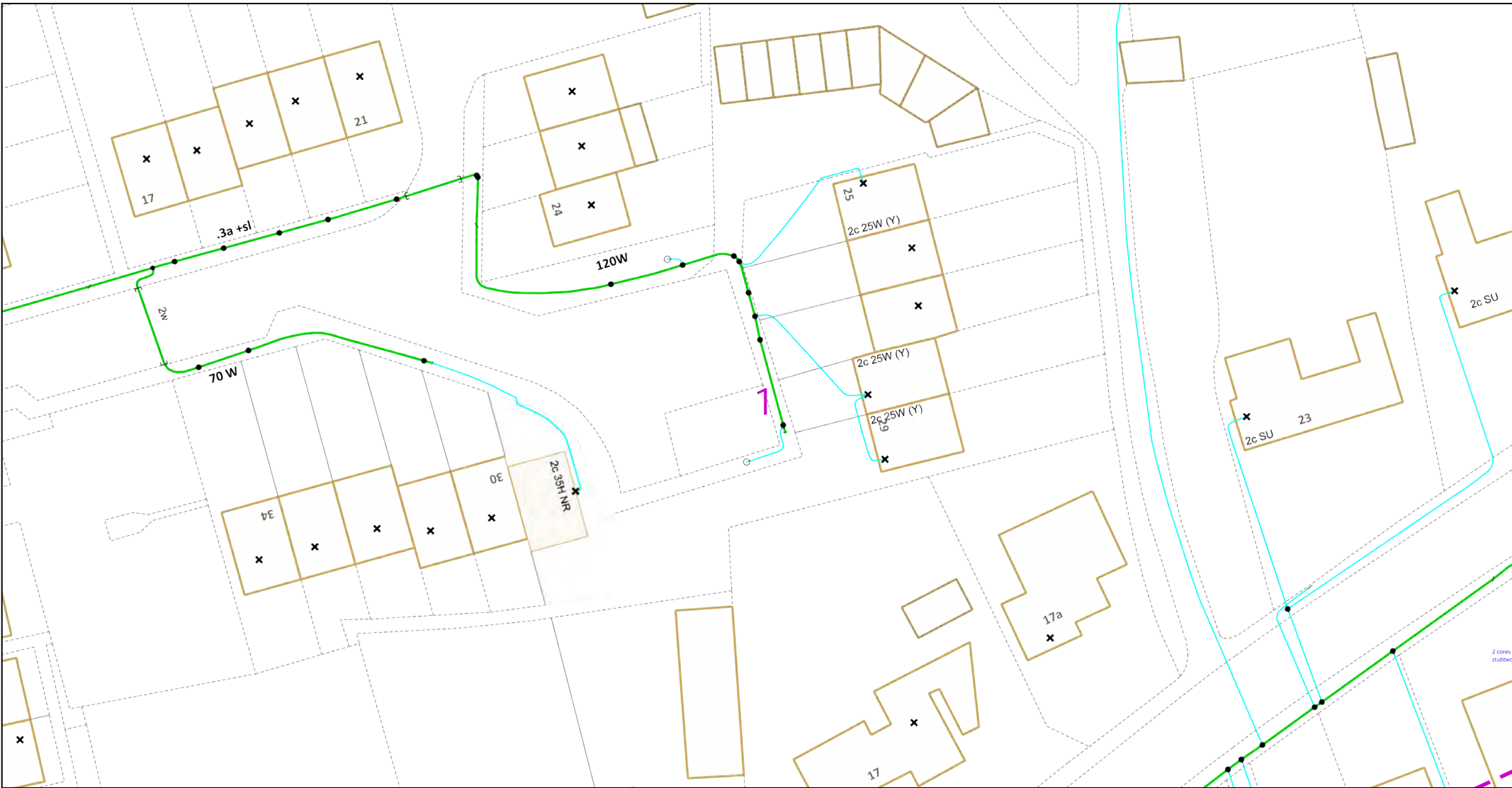


IF IN DOUBT - ASK! PHONE
0800 056 5866
EMERGENCY - If you damage a
cable or line
Phone 0800 783 8838 (24hrs)
URGENTLY



ALWAYS LOOK UP
BEFORE
YOU START WORK
Refer to HSE Guidance
note GS6

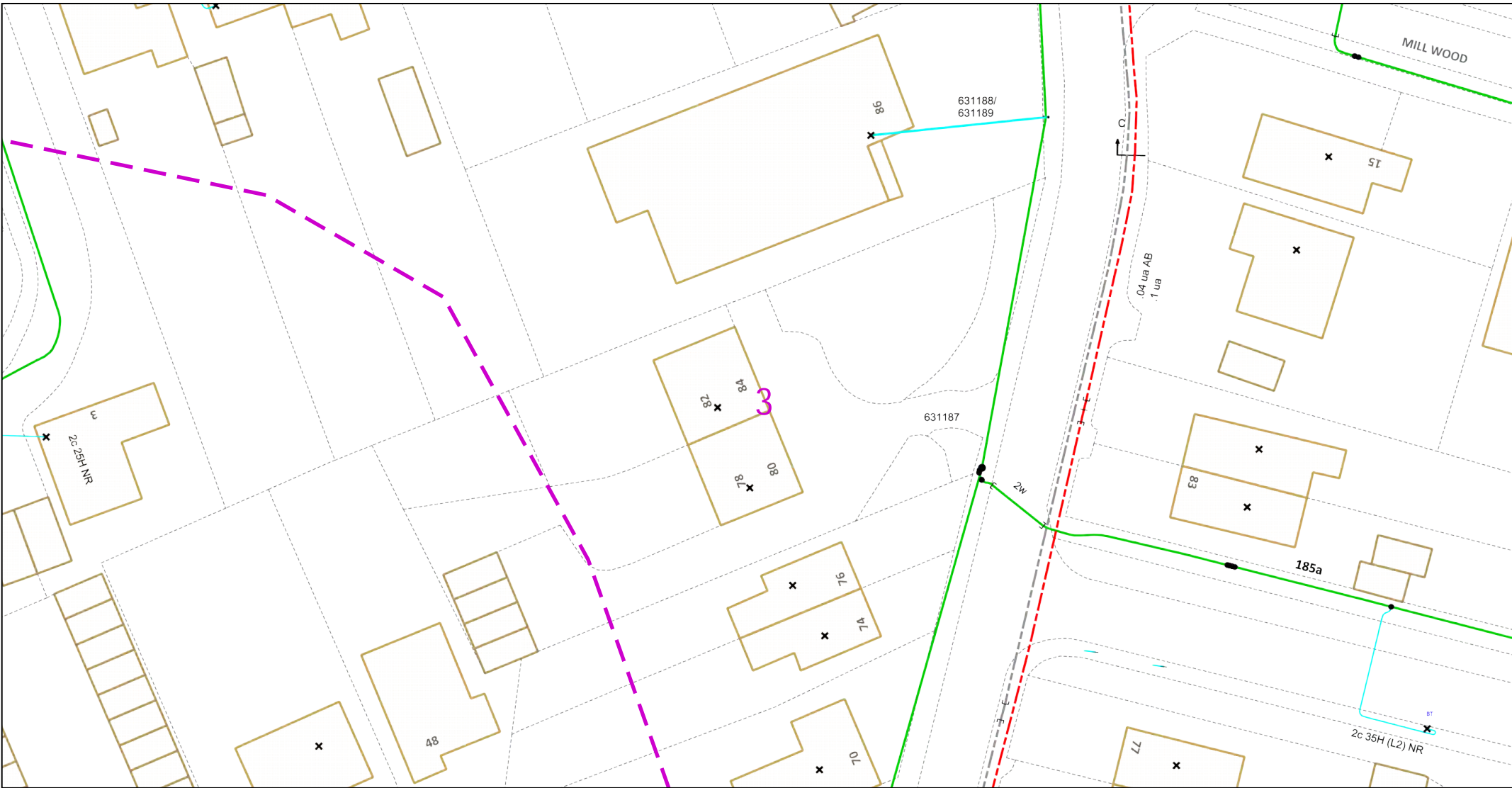
Maps produced at 1:2500 scale are Geo-Schematics which show LV mains cables and overhead lines (in some cases all voltages). Prior to carrying out excavations you must refer to the 1:500 records to determine the location of all known underground plant and equipment.



Dig Sites Area: Line:

The quality and accuracy of any print will depend on your printer, your computer and its print settings. Measurements scaled from this plan may not match measurements between the same points on the ground.

<p>This plan must be used with the attached 'Symbols' document.</p>	<div><div>1. The position of the apparatus shown on this drawing is believed to be correct but the original landmarks may have been altered since the apparatus was installed.</div><div>2. The exact position of the apparatus should be verified - use approved cable avoidance tools prior to excavation using suitable hand tools.</div><div>3. It is essential that trial holes are carefully made avoiding the use of mechanical tools or picks until the exact location of all the cables have been determined.</div><div>4. It must be assumed that there is a service cable into each property, lamp column and street sign, etc.</div><div>5. All cables must be treated as being live unless proved otherwise by UK Power Networks.</div><div>6. The information proved must be given to all people working near UK Power Networks plant and equipment. Do not use plans more than 3 months after the issue date for excavation purposes.</div><div>7. Please be aware that electric cables/lines belonging to other owners of licensed electricity distribution systems may be present and it is your responsibility to identify their location.</div></div>	<div><div>1. UK Power Networks does not warrant that the information provided to you is correct. You rely upon it at your own risk.</div><div>2. UK Power Networks does not exclude or limit its liability if it causes the death of any persons or causes personal injury to a person.</div><div>3. Subject to paragraph 2 UK Power Networks has no liability to you in contract, in tort (including negligence), for breach of statutory duty or otherwise for any loss, damage, cost, claims, demands, or expenses that you or any third party may suffer or incur as a result of using the information provided whether for physical damage to property or for any economic loss (including without limitation loss of profit, loss of opportunity, loss of savings, loss of goodwill, loss of business, loss of use) or any special or consequential loss or damage whatsoever.</div><div>4. This plan has been provided to you on the basis of the terms of use set out in the covering letter that accompanies this plan. If you do not accept and/or do not understand the terms of use set out in the covering letter you must not use the plan and must return it to the sender of the letter.</div><div>5. You are responsible for the security of the information provided to you. It must not be given, sold or made available upon payment of a fee to a third party.</div></div>		
<p>Date Requested: 25/10/2018 Job Reference: 14035858 Site Location: 531130 118868 Requested by: Ms Christina Elliott</p> <p>Your Scheme/Reference: 70250e/SBS Scale: 1:500 (When plotted at A4)</p>			<p>IF IN DOUBT - ASK! PHONE 0800 056 5866 EMERGENCY - If you damage a cable or line Phone 0800 783 8838 (24hrs) URGENTLY</p>	<p>ALWAYS LOOK UP BEFORE YOU START WORK Refer to HSE Guidance note GS6</p>



The quality and accuracy of any print will depend on your printer, your computer and its print settings. Measurements scaled from this plan may not match measurements between the same points on the ground.

This plan must be used with the attached 'Symbols' document.

Date Requested: 25/10/2018
Job Reference: 14035858
Site Location: 531130 118868
Requested by: Ms Christina Elliott

Your Scheme/Reference:
70250e/SBS
Scale: 1:500 (When plotted at A4)

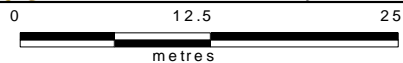
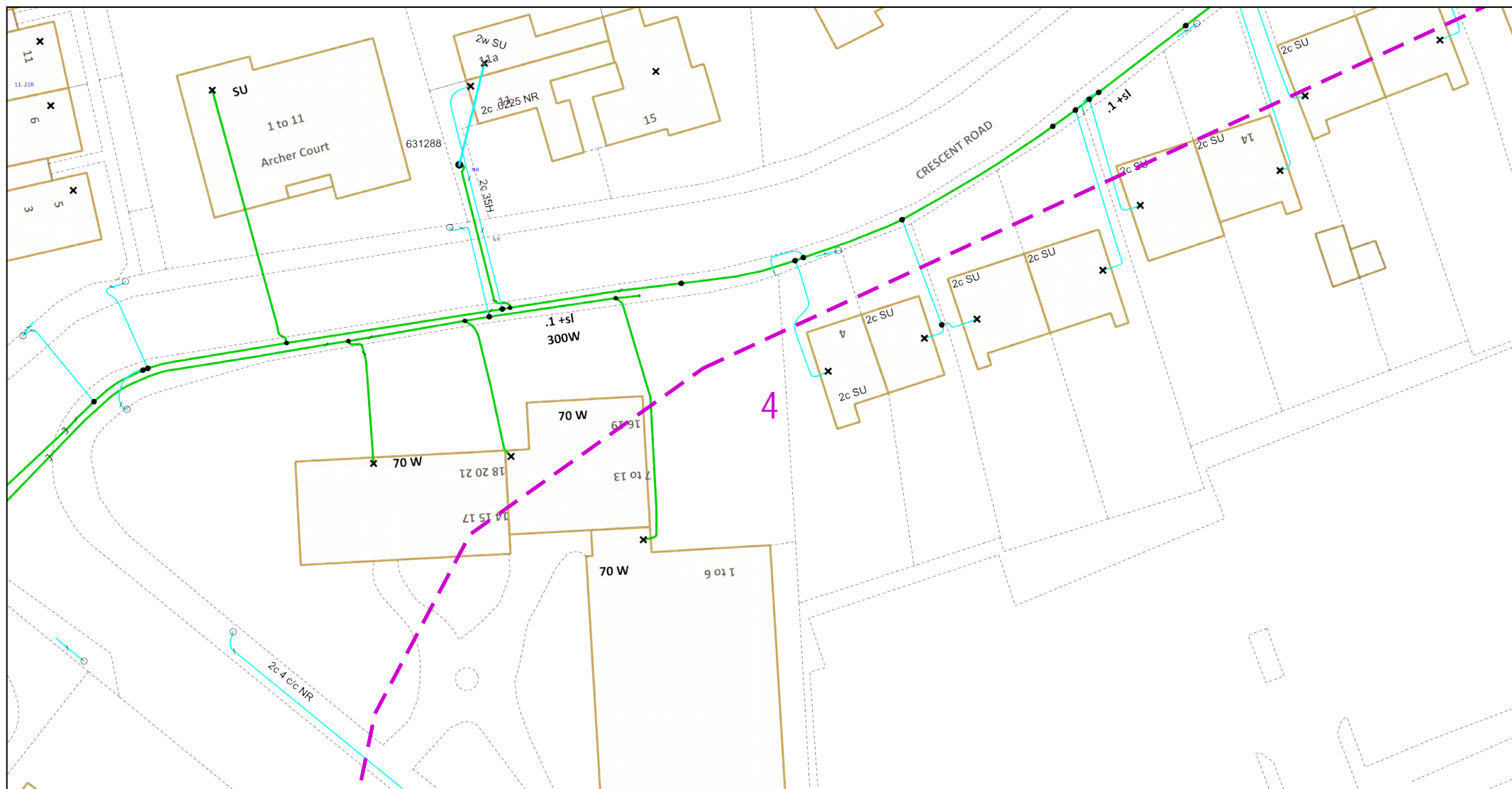
1. The position of the apparatus shown on this drawing is believed to be correct but the original landmarks may have been altered since the apparatus was installed.
2. The exact position of the apparatus should be verified - use approved cable avoidance tools prior to excavation using suitable hand tools.
3. It is essential that trial holes are carefully made avoiding the use of mechanical tools or picks until the exact location of all the cables have been determined.
4. It must be assumed that there is a service cable into each property, lamp column and street sign, etc.
5. All cables must be treated as being live unless proved otherwise by UK Power Networks.
6. The information provided must be given to all people working near UK Power Networks plant and equipment. Do not use plans more than 3 months after the issue date for excavation purposes.
7. Please be aware that electric cables/lines belonging to other owners of licensed electricity distribution systems may be present and it is your responsibility to identify their location.

1. UK Power Networks does not warrant that the information provided to you is correct. You rely upon it at your own risk.
2. UK Power Networks does not exclude or limit its liability if it causes the death of any persons or causes personal injury to a person.
3. Subject to paragraph 2 UK Power Networks has no liability to you in contract, in tort (including negligence), for breach of statutory duty or otherwise for any loss, damage, cost, claims, demands, or expenses that you or any third party may suffer or incur as a result of using the information provided whether for physical damage to property or for any economic loss (including without limitation loss of profit, loss of opportunity, loss of savings, loss of goodwill, loss of business, loss of use) or any special or consequential loss or damage whatsoever.
4. This plan has been provided to you on the basis of the terms of use set out in the covering letter that accompanies this plan. If you do not accept and/or do not understand the terms of use set out in the covering letter you must not use the plan and must return it to the sender of the letter.
5. You are responsible for the security of the information provided to you. It must not be given, sold or made available upon payment of a fee to a third party.

IF IN DOUBT - ASK! PHONE
0800 056 5866
EMERGENCY - If you damage a
cable or line
Phone 0800 783 8838 (24hrs)
URGENTLY

ALWAYS LOOK UP
BEFORE
YOU START WORK
Refer to HSE Guidance
note GS6

Maps produced at 1:2500 scale are Geo-Schematics which show LV mains cables and overhead lines (in some cases all voltages). Prior to carrying out excavations you must refer to the 1:500 records to determine the location of all known underground plant and equipment.



Dig Sites Area:  Line: 

The quality and accuracy of any print will depend on your printer, your computer and its print settings. Measurements scaled from this plan may not match measurements between the same points on the ground.



This plan must be used with the attached 'Symbols' document.

Date Requested: 25/10/2018
Job Reference: 14035858
Site Location: 531130 118868
Requested by: Ms Christina Elliott

Your Scheme/Reference:
70250e/SBS
Scale: 1:500 (When plotted at A4)

1. The position of the apparatus shown on this drawing is believed to be correct but the original landmarks may have been altered since the apparatus was installed.
2. The exact position of the apparatus should be verified - use approved cable avoidance tools prior to excavation using suitable hand tools.
3. It is essential that trial holes are carefully made avoiding the use of mechanical tools or picks until the exact location of all the cables have been determined.
4. It must be assumed that there is a service cable into each property, lamp column and street sign, etc.
5. All cables must be treated as being live unless proved otherwise by UK Power Networks.
6. The information proved must be given to all people working near UK Power Networks plant and equipment. Do not use plans more than 3 months after the issue date for excavation purposes.
7. Please be aware that electric cables/lines belonging to other owners of licensed electricity distribution systems may be present and it is your responsibility to identify their location.

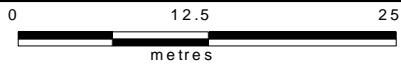
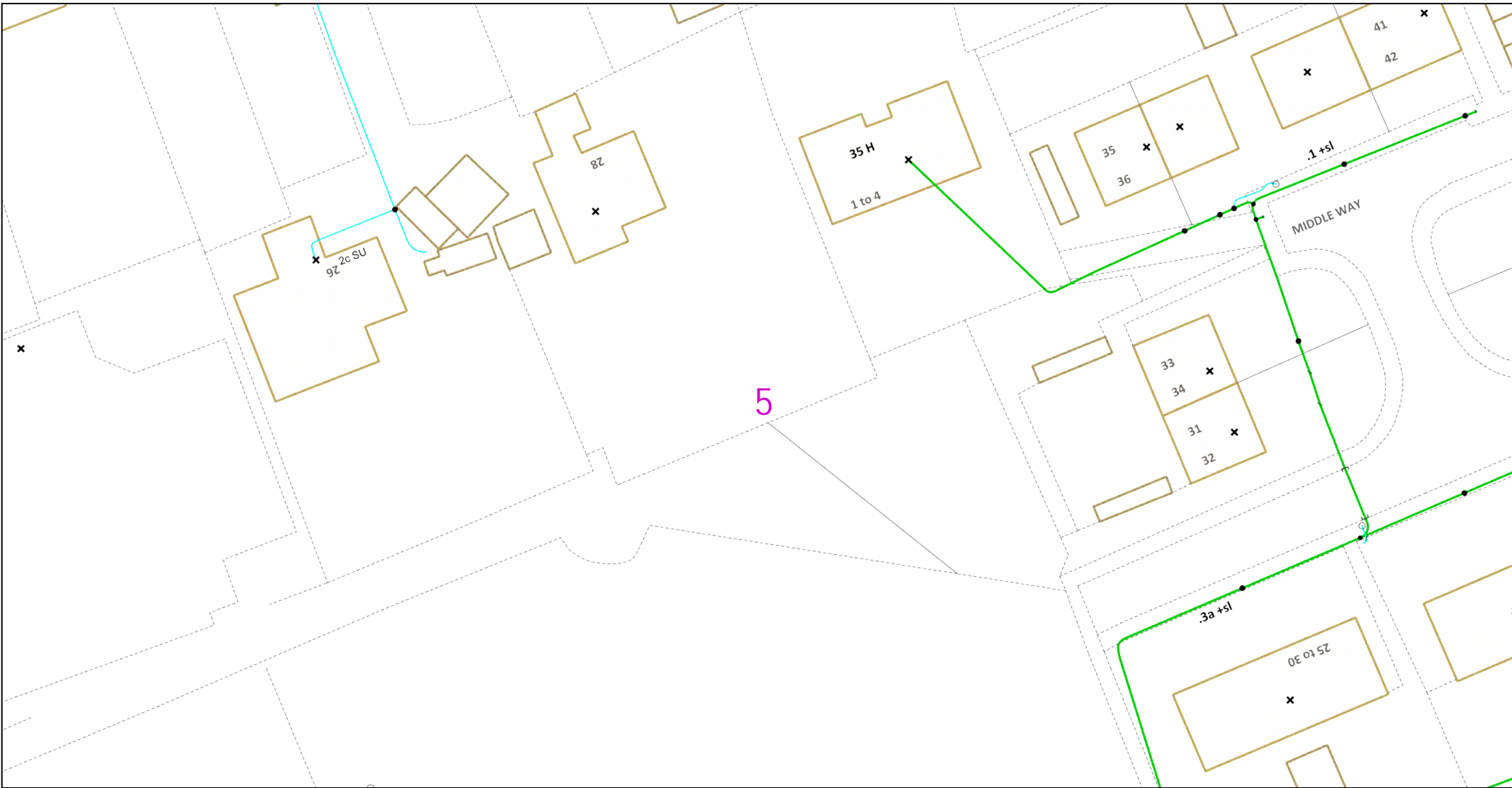
1. UK Power Networks does not warrant that the information provided to you is correct. You rely upon it at your own risk.
2. UK Power Networks does not exclude or limit its liability if it causes the death of any persons or causes personal injury to a person.
3. Subject to paragraph 2 UK Power Networks has no liability to you in contract, in tort (including negligence), for breach of statutory duty or otherwise for any loss, damage, cost, claims, demands, or expenses that you or any third party may suffer or incur as a result of using the information provided whether for physical damage to property or for any economic loss (including without limitation loss of profit, loss of opportunity, loss of savings, loss of goodwill, loss of business, loss of use) or any special or consequential loss or damage whatsoever.
4. This plan has been provided to you on the basis of the terms of use set out in the covering letter that accompanies this plan. If you do not accept and/or do not understand the terms of use set out in the covering letter you must not use the plan and must return it to the sender of the letter.
5. You are responsible for the security of the information provided to you. It must not be given, sold or made available upon payment of a fee to a third party.

IF IN DOUBT - ASK! PHONE
0800 056 5866
EMERGENCY - If you damage a
cable or line
Phone 0800 783 8838 (24hrs)
URGENTLY



ALWAYS LOOK UP
BEFORE
YOU START WORK
Refer to HSE Guidance
note GS6

Maps produced at 1:2500 scale are Geo-Schematics which show LV mains cables and overhead lines (in some cases all voltages). Prior to carrying out excavations you must refer to the 1:500 records to determine the location of all known underground plant and equipment.



Dig Sites Area:  Line: 

The quality and accuracy of any print will depend on your printer, your computer and its print settings. Measurements scaled from this plan may not match measurements between the same points on the ground.



This plan must be used with the attached 'Symbols' document.

Date Requested: 25/10/2018
Job Reference: 14035858
Site Location: 531130 118868
Requested by: Ms Christina Elliott

Your Scheme/Reference:
70250e/SBS
Scale: 1:500 (When plotted at A4)

1. The position of the apparatus shown on this drawing is believed to be correct but the original landmarks may have been altered since the apparatus was installed.
2. The exact position of the apparatus should be verified - use approved cable avoidance tools prior to excavation using suitable hand tools.
3. It is essential that trial holes are carefully made avoiding the use of mechanical tools or picks until the exact location of all the cables have been determined.
4. It must be assumed that there is a service cable into each property, lamp column and street sign, etc.
5. All cables must be treated as being live unless proved otherwise by UK Power Networks.
6. The information proved must be given to all people working near UK Power Networks plant and equipment. Do not use plans more than 3 months after the issue date for excavation purposes.
7. Please be aware that electric cables/lines belonging to other owners of licensed electricity distribution systems may be present and it is your responsibility to identify their location.

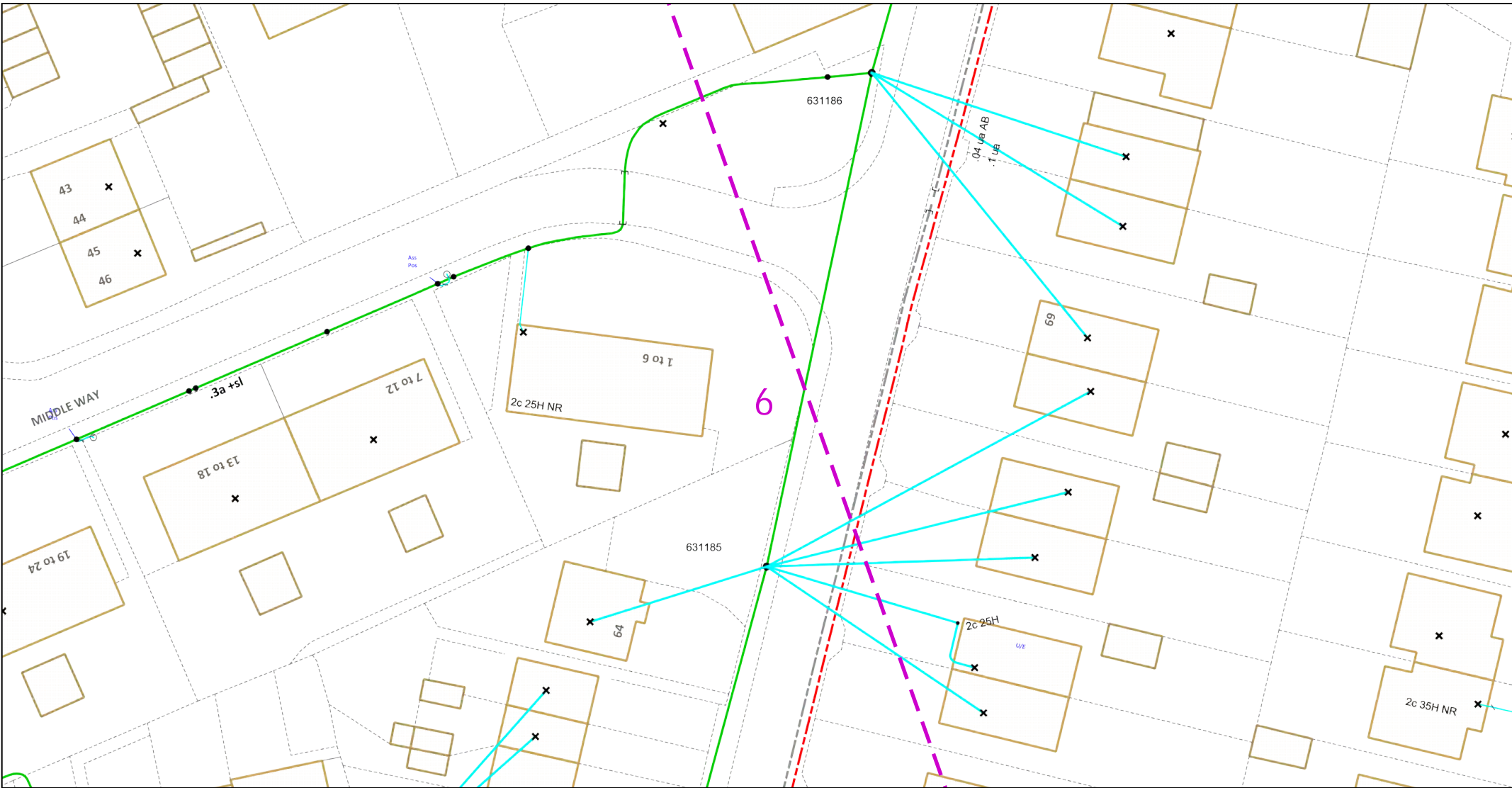
1. UK Power Networks does not warrant that the information provided to you is correct. You rely upon it at your own risk.
2. UK Power Networks does not exclude or limit its liability if it causes the death of any persons or causes personal injury to a person.
3. Subject to paragraph 2 UK Power Networks has no liability to you in contract, in tort (including negligence), for breach of statutory duty or otherwise for any loss, damage, cost, claims, demands, or expenses that you or any third party may suffer or incur as a result of using the information provided whether for physical damage to property or for any economic loss (including without limitation loss of profit, loss of opportunity, loss of savings, loss of goodwill, loss of business, loss of use) or any special or consequential loss or damage whatsoever.
4. This plan has been provided to you on the basis of the terms of use set out in the covering letter that accompanies this plan. If you do not accept and/or do not understand the terms of use set out in the covering letter you must not use the plan and must return it to the sender of the letter.
5. You are responsible for the security of the information provided to you. It must not be given, sold or made available upon payment of a fee to a third party.

IF IN DOUBT - ASK! PHONE
0800 056 5866
EMERGENCY - If you damage a
cable or line
Phone 0800 783 8838 (24hrs)
URGENTLY



ALWAYS LOOK UP
BEFORE
YOU START WORK
Refer to HSE Guidance
note GS6

Maps produced at 1:2500 scale are Geo-Schematics which show LV mains cables and overhead lines (in some cases all voltages). Prior to carrying out excavations you must refer to the 1:500 records to determine the location of all known underground plant and equipment.



0 12.5 25
metres

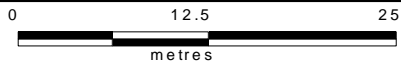
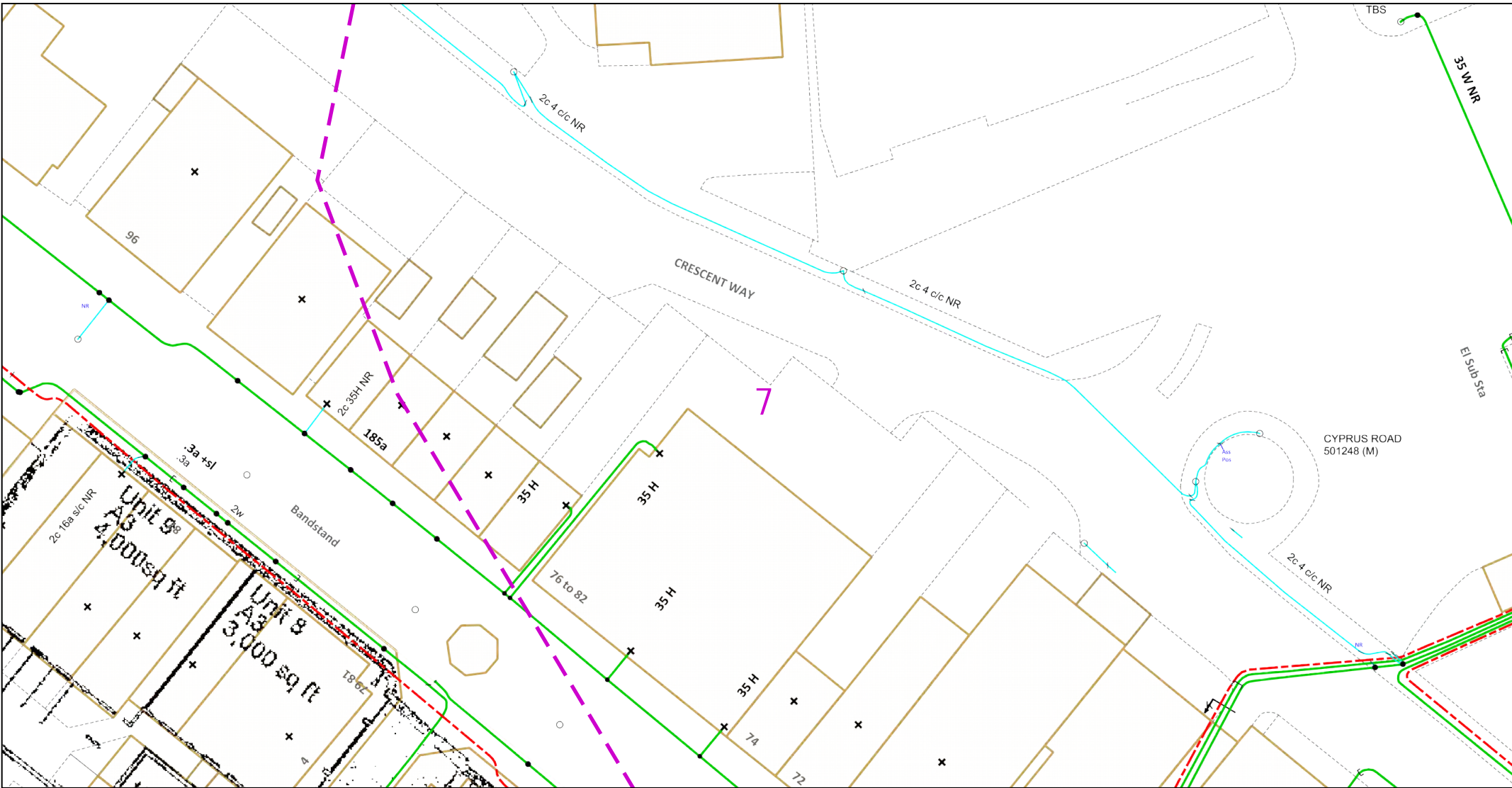
Dig Sites Area: Line:

The quality and accuracy of any print will depend on your printer, your computer and its print settings. Measurements scaled from this plan may not match measurements between the same points on the ground.

<p>This plan must be used with the attached 'Symbols' document.</p>	<p>1. The position of the apparatus shown on this drawing is believed to be correct but the original landmarks may have been altered since the apparatus was installed.</p> <p>2. The exact position of the apparatus should be verified - use approved cable avoidance tools prior to excavation using suitable hand tools.</p> <p>3. It is essential that trial holes are carefully made avoiding the use of mechanical tools or picks until the exact location of all the cables have been determined.</p> <p>4. It must be assumed that there is a service cable into each property, lamp column and street sign, etc.</p> <p>5. All cables must be treated as being live unless proved otherwise by UK Power Networks.</p> <p>6. The information proved must be given to all people working near UK Power Networks plant and equipment. Do not use plans more than 3 months after the issue date for excavation purposes.</p> <p>7. Please be aware that electric cables/lines belonging to other owners of licensed electricity distribution systems may be present and it is your responsibility to identify their location.</p>	<p>1. UK Power Networks does not warrant that the information provided to you is correct. You rely upon it at your own risk.</p> <p>2. UK Power Networks does not exclude or limit its liability if it causes the death of any persons or causes personal injury to a person.</p> <p>3. Subject to paragraph 2 UK Power Networks has no liability to you in contract, in tort (including negligence), for breach of statutory duty or otherwise for any loss, damage, cost, claims, demands, or expenses that you or any third party may suffer or incur as a result of using the information provided whether for physical damage to property or for any economic loss (including without limitation loss of profit, loss of opportunity, loss of savings, loss of goodwill, loss of business, loss of use) or any special or consequential loss or damage whatsoever.</p> <p>4. This plan has been provided to you on the basis of the terms of use set out in the covering letter that accompanies this plan. If you do not accept and/or do not understand the terms of use set out in the covering letter you must not use the plan and must return it to the sender of the letter.</p> <p>5. You are responsible for the security of the information provided to you. It must not be given, sold or made available upon payment of a fee to a third party.</p>
<p>Date Requested: 25/10/2018 Job Reference: 14035858 Site Location: 531130 118868 Requested by: Ms Christina Elliott</p> <p>Your Scheme/Reference: 70250e/SBS Scale: 1:500 (When plotted at A4)</p>	<div><div></div><div></div></div> <div><p>IF IN DOUBT - ASK! PHONE 0800 056 5866 EMERGENCY - If you damage a cable or line Phone 0800 783 8838 (24hrs) URGENTLY</p><p>ALWAYS LOOK UP BEFORE YOU START WORK Refer to HSE Guidance note GS6</p></div>	

Reproduced by permission of Ordnance Survey on behalf of HMSO. © Crown copyright and database rights 2018. All rights reserved. Ordnance Survey Licence numbers 100019626, 100019826 and 100019450. Data has been added to the Ordnance Survey base map; all proprietary rights in such additional data are and shall remain the exclusive property of © London Power Networks plc or Eastern Power Networks plc or South Eastern Power Networks plc each being a distribution licensee under section 6(1)(c) of the Electricity Act 1989 for the relevant distribution services area as that term is defined in such licensee's distribution licence. All rights in such data reserved.

Plans generated by DigSAFE Pro™ software provided by LinesearchbeforeUdig.



Dig Sites Area: Line:

The quality and accuracy of any print will depend on your printer, your computer and its print settings. Measurements scaled from this plan may not match measurements between the same points on the ground.

This plan must be used with the attached 'Symbols' document.

Date Requested: 25/10/2018
Job Reference: 14035858
Site Location: 531130 118868
Requested by: Ms Christina Elliott

Your Scheme/Reference:
70250e/SBS
Scale: 1:500 (When plotted at A4)

1. The position of the apparatus shown on this drawing is believed to be correct but the original landmarks may have been altered since the apparatus was installed.
2. The exact position of the apparatus should be verified - use approved cable avoidance tools prior to excavation using suitable hand tools.
3. It is essential that trial holes are carefully made avoiding the use of mechanical tools or picks until the exact location of all the cables have been determined.
4. It must be assumed that there is a service cable into each property, lamp column and street sign, etc.
5. All cables must be treated as being live unless proved otherwise by UK Power Networks.
6. The information proved must be given to all people working near UK Power Networks plant and equipment. Do not use plans more than 3 months after the issue date for excavation purposes.
7. Please be aware that electric cables/lines belonging to other owners of licensed electricity distribution systems may be present and it is your responsibility to identify their location.

1. UK Power Networks does not warrant that the information provided to you is correct. You rely upon it at your own risk.
2. UK Power Networks does not exclude or limit its liability if it causes the death of any persons or causes personal injury to a person.
3. Subject to paragraph 2 UK Power Networks has no liability to you in contract, in tort (including negligence), for breach of statutory duty or otherwise for any loss, damage, cost, claims, demands, or expenses that you or any third party may suffer or incur as a result of using the information provided whether for physical damage to property or for any economic loss (including without limitation loss of profit, loss of opportunity, loss of savings, loss of goodwill, loss of business, loss of use) or any special or consequential loss or damage whatsoever.
4. This plan has been provided to you on the basis of the terms of use set out in the covering letter that accompanies this plan. If you do not accept and/or do not understand the terms of use set out in the covering letter you must not use the plan and must return it to the sender of the letter.
5. You are responsible for the security of the information provided to you. It must not be given, sold or made available upon payment of a fee to a third party.

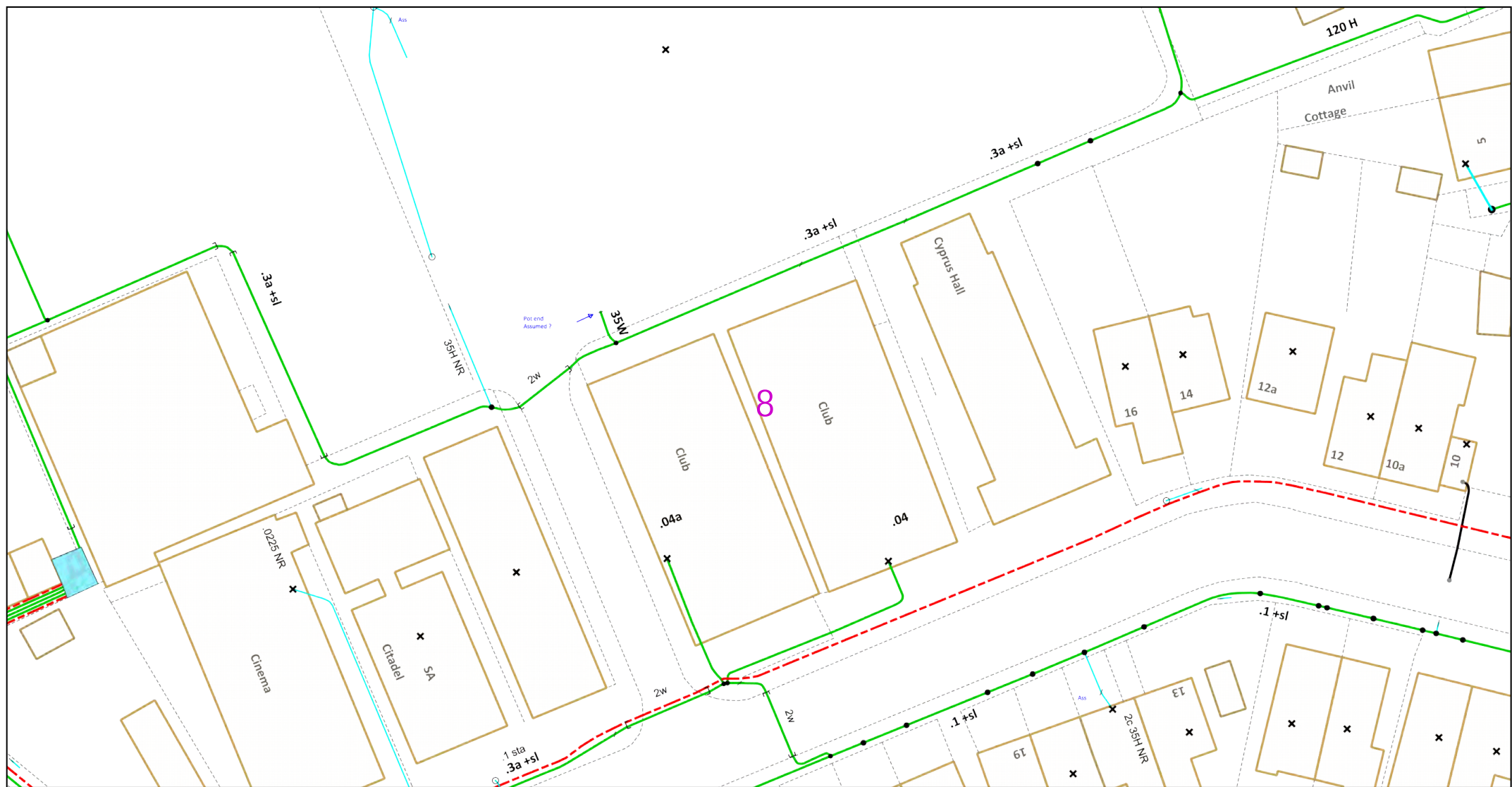


IF IN DOUBT - ASK! PHONE
0800 056 5866
EMERGENCY - If you damage a
cable or line
Phone 0800 783 8838 (24hrs)
URGENTLY

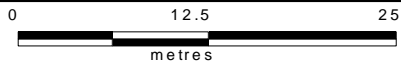
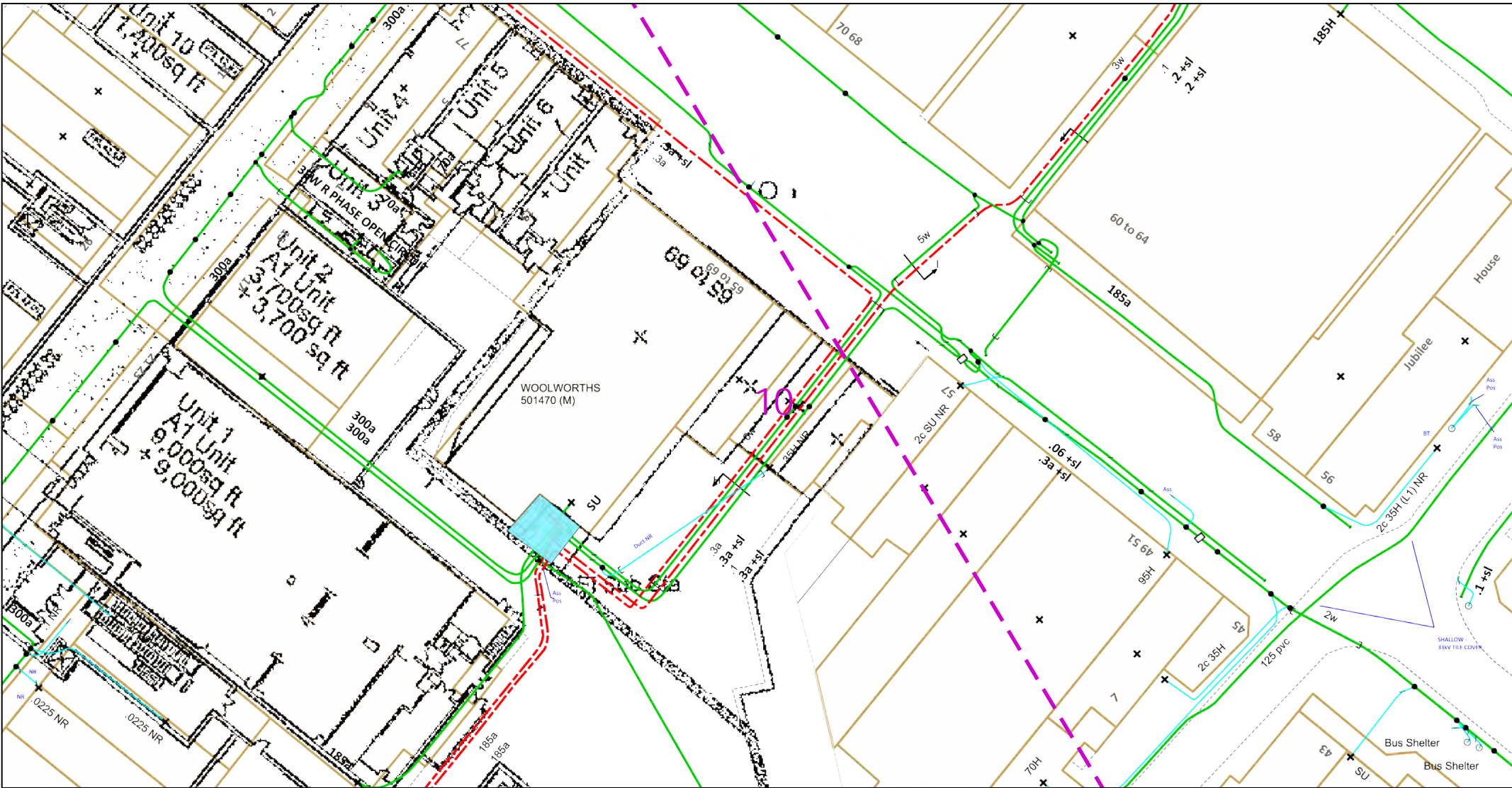


ALWAYS LOOK UP
BEFORE
YOU START WORK
Refer to HSE Guidance
note GS6

Maps produced at 1:2500 scale are Geo-Schematics which show LV mains cables and overhead lines (in some cases all voltages). Prior to carrying out excavations you must refer to the 1:500 records to determine the location of all known underground plant and equipment.



<p>0 12.5 25 metres</p> <p>Dig Sites Area: Line: </p>		<p>The quality and accuracy of any print will depend on your printer, your computer and its print settings. Measurements scaled from this plan may not match measurements between the same points on the ground.</p>			
<p>This plan must be used with the attached 'Symbols' document.</p>		<p>1. UK Power Networks does not warrant that the information provided to you is correct. You rely upon it at your own risk.</p> <p>2. UK Power Networks does not exclude or limit its liability if it causes the death of any persons or causes personal injury to a person.</p> <p>3. Subject to paragraph 2 UK Power Networks has no liability to you in contract, in tort (including negligence), for breach of statutory duty or otherwise for any loss, damage, cost, claims, demands, or expenses that you or any third party may suffer or incur as a result of using the information provided whether for physical damage to property or for any economic loss (including without limitation loss of profit, loss of opportunity, loss of savings, loss of goodwill, loss of business, loss of use) or any special or consequential loss or damage whatsoever.</p> <p>4. This plan has been provided to you on the basis of the terms of use set out in the covering letter that accompanies this plan. If you do not accept and/or do not understand the terms of use set out in the covering letter you must not use the plan and must return it to the sender of the letter.</p> <p>5. You are responsible for the security of the information provided to you. It must not be given, sold or made available upon payment of a fee to a third party.</p>			
<p>Date Requested: 25/10/2018</p> <p>Job Reference: 14035858</p> <p>Site Location: 531130 118868</p> <p>Requested by: Ms Christina Elliott</p> <p>Your Scheme/Reference: 70250e/SBS</p> <p>Scale: 1:500 (When plotted at A4)</p>		<p>1. The position of the apparatus shown on this drawing is believed to be correct but the original landmarks may have been altered since the apparatus was installed.</p> <p>2. The exact position of the apparatus should be verified - use approved cable avoidance tools prior to excavation using suitable hand tools.</p> <p>3. It is essential that trial holes are carefully made avoiding the use of mechanical tools or picks until the exact location of all the cables have been determined.</p> <p>4. It must be assumed that there is a service cable into each property, lamp column and street sign, etc.</p> <p>5. All cables must be treated as being live unless proved otherwise by UK Power Networks.</p> <p>6. The information proved must be given to all people working near UK Power Networks plant and equipment. Do not use plans more than 3 months after the issue date for excavation purposes.</p> <p>7. Please be aware that electric cables/lines belonging to other owners of licensed electricity distribution systems may be present and it is your responsibility to identify their location.</p>		<p>IF IN DOUBT - ASK! PHONE 0800 056 5866</p> <p>EMERGENCY - If you damage a cable or line Phone 0800 783 8838 (24hrs) URGENTLY</p>	
<p>Reproduced by permission of Ordnance Survey on behalf of HMSO. © Crown copyright and database rights 2018. All rights reserved. Ordnance Survey Licence numbers 100019626, 100019826 and 100019450. Data has been added to the Ordnance Survey base map; all proprietary rights in such additional data are and shall remain the exclusive property of © London Power Networks plc or Eastern Power Networks plc or South Eastern Power Networks plc each being a distribution licensee under section 6(1)(c) of the Electricity Act 1989 for the relevant distribution services area as that term is defined in such licensee's distribution licence. All rights in such data reserved.</p> <p>Plans generated by DigSAFE Pro™ software provided by LinesearchbeforeUdig.</p>		<p>Maps produced at 1:2500 scale are Geo-Schematics which show LV mains cables and overhead lines (in some cases all voltages). Prior to carrying out excavations you must refer to the 1:500 records to determine the location of all known underground plant and equipment.</p>		<p>ALWAYS LOOK UP BEFORE YOU START WORK</p> <p>Refer to HSE Guidance note GS6</p>	



Dig Sites Area: Line:

The quality and accuracy of any print will depend on your printer, your computer and its print settings. Measurements scaled from this plan may not match measurements between the same points on the ground.

This plan must be used with the attached 'Symbols' document.

Date Requested: 25/10/2018
Job Reference: 14035858
Site Location: 531130 118868
Requested by: Ms Christina Elliott

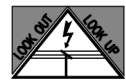
Your Scheme/Reference:
70250e/SBS
Scale: 1:500 (When plotted at A4)

1. The position of the apparatus shown on this drawing is believed to be correct but the original landmarks may have been altered since the apparatus was installed.
2. The exact position of the apparatus should be verified - use approved cable avoidance tools prior to excavation using suitable hand tools.
3. It is essential that trial holes are carefully made avoiding the use of mechanical tools or picks until the exact location of all the cables have been determined.
4. It must be assumed that there is a service cable into each property, lamp column and street sign, etc.
5. All cables must be treated as being live unless proved otherwise by UK Power Networks.
6. The information proved must be given to all people working near UK Power Networks plant and equipment. Do not use plans more than 3 months after the issue date for excavation purposes.
7. Please be aware that electric cables/lines belonging to other owners of licensed electricity distribution systems may be present and it is your responsibility to identify their location.

1. UK Power Networks does not warrant that the information provided to you is correct. You rely upon it at your own risk.
2. UK Power Networks does not exclude or limit its liability if it causes the death of any persons or causes personal injury to a person.
3. Subject to paragraph 2 UK Power Networks has no liability to you in contract, in tort (including negligence), for breach of statutory duty or otherwise for any loss, damage, cost, claims, demands, or expenses that you or any third party may suffer or incur as a result of using the information provided whether for physical damage to property or for any economic loss (including without limitation loss of profit, loss of opportunity, loss of savings, loss of goodwill, loss of business, loss of use) or any special or consequential loss or damage whatsoever.
4. This plan has been provided to you on the basis of the terms of use set out in the covering letter that accompanies this plan. If you do not accept and/or do not understand the terms of use set out in the covering letter you must not use the plan and must return it to the sender of the letter.
5. You are responsible for the security of the information provided to you. It must not be given, sold or made available upon payment of a fee to a third party.

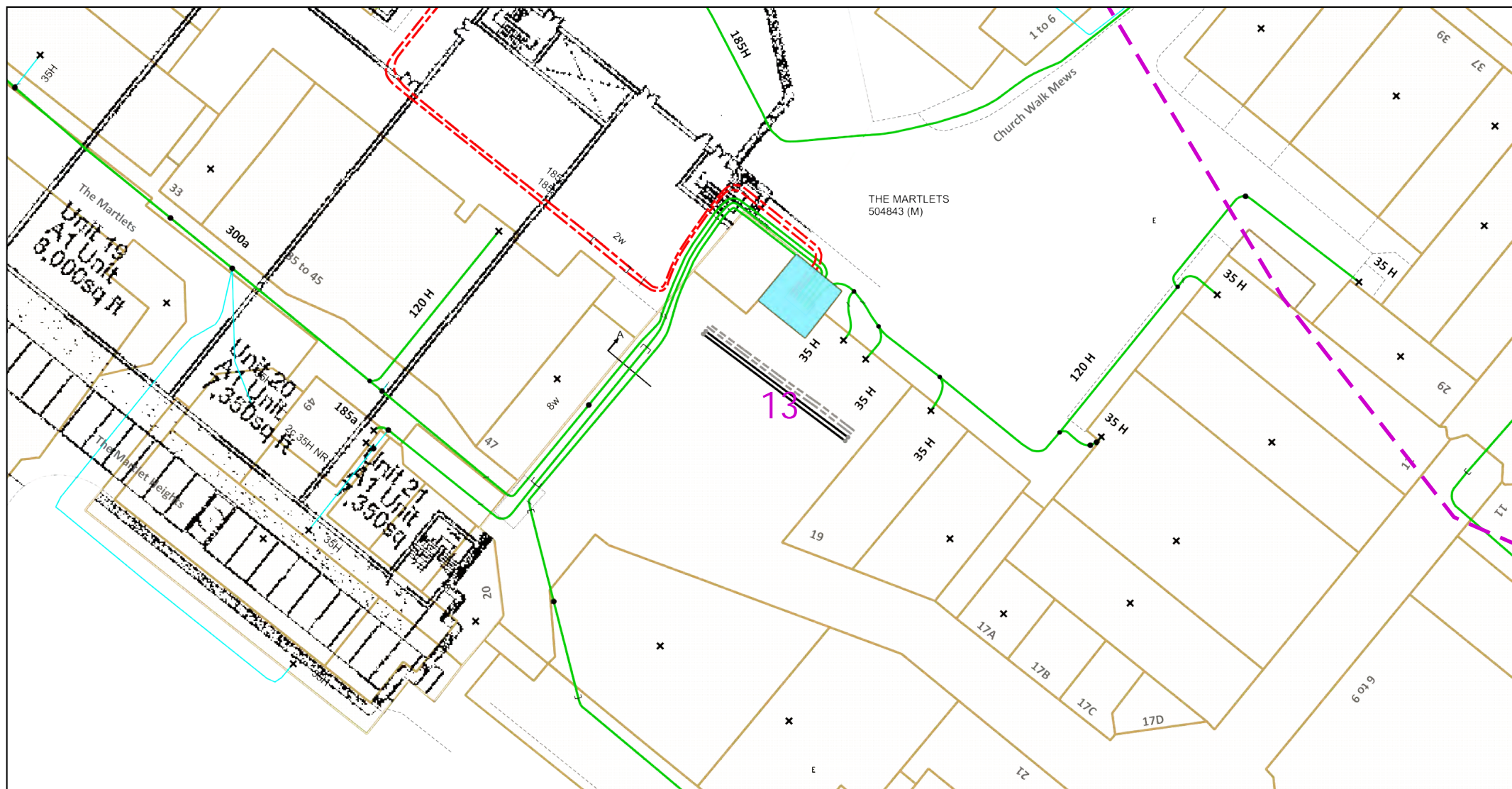


IF IN DOUBT - ASK! PHONE
0800 056 5866
EMERGENCY - If you damage a
cable or line
Phone 0800 783 8838 (24hrs)
URGENTLY



ALWAYS LOOK UP
BEFORE
YOU START WORK
Refer to HSE Guidance
note GS6

Maps produced at 1:2500 scale are Geo-Schematics which show LV mains cables and overhead lines (in some cases all voltages). Prior to carrying out excavations you must refer to the 1:500 records to determine the location of all known underground plant and equipment.



Dig Sites Area:  Line: 

The quality and accuracy of any print will depend on your printer, your computer and its print settings. Measurements scaled from this plan may not match measurements between the same points on the ground.



This plan must be used with the attached 'Symbols' document.

Date Requested: 25/10/2018
Job Reference: 14035858
Site Location: 531130 118868
Requested by: Ms Christina Elliott

Your Scheme/Reference:
70250e/SBS
Scale: 1:500 (When plotted at A4)

1. The position of the apparatus shown on this drawing is believed to be correct but the original landmarks may have been altered since the apparatus was installed.
2. The exact position of the apparatus should be verified - use approved cable avoidance tools prior to excavation using suitable hand tools.
3. It is essential that trial holes are carefully made avoiding the use of mechanical tools or picks until the exact location of all the cables have been determined.
4. It must be assumed that there is a service cable into each property, lamp column and street sign, etc.
5. All cables must be treated as being live unless proved otherwise by UK Power Networks.
6. The information proved must be given to all people working near UK Power Networks plant and equipment. Do not use plans more than 3 months after the issue date for excavation purposes.
7. Please be aware that electric cables/lines belonging to other owners of licensed electricity distribution systems may be present and it is your responsibility to identify their location.

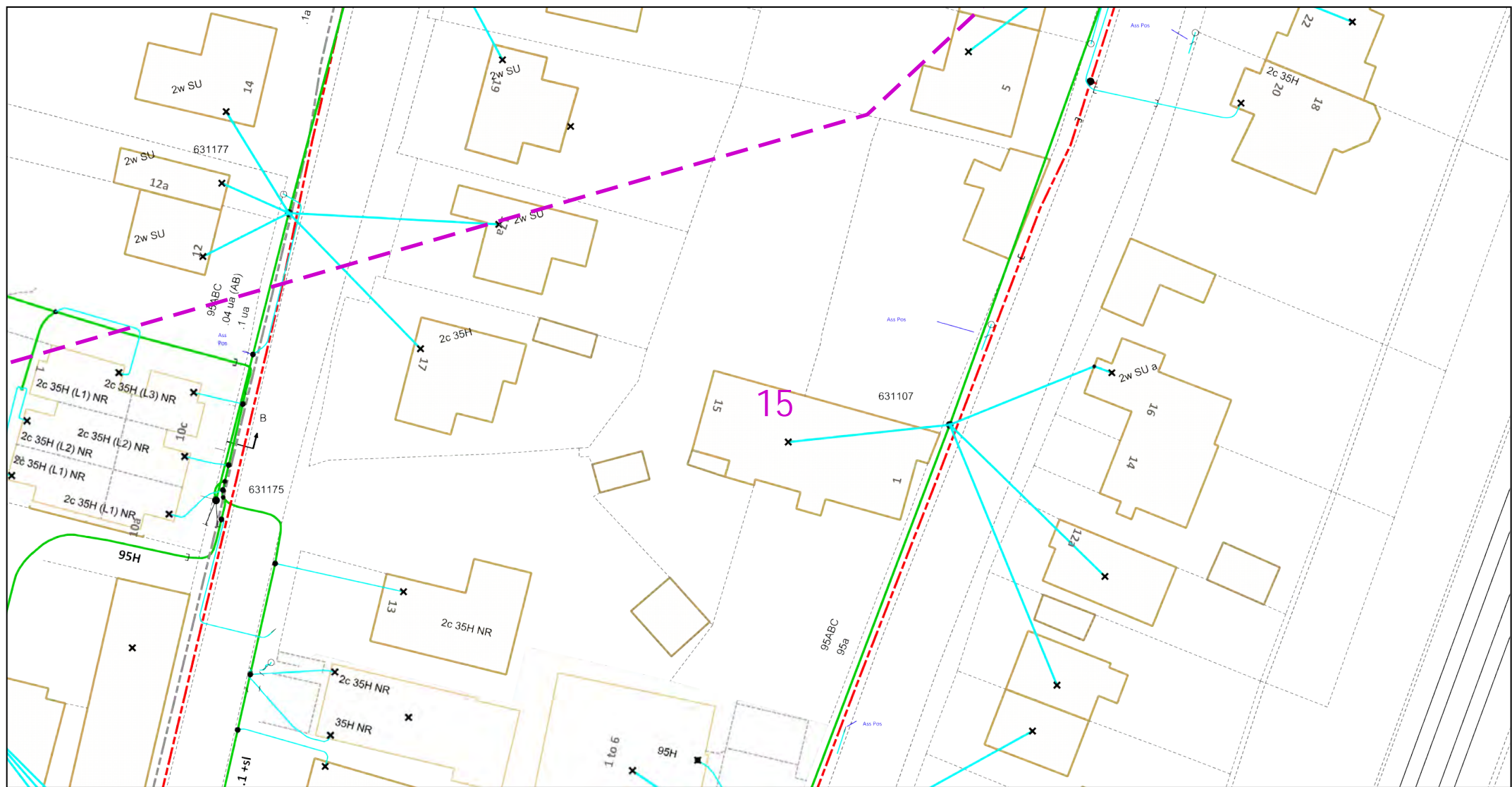
1. UK Power Networks does not warrant that the information provided to you is correct. You rely upon it at your own risk.
2. UK Power Networks does not exclude or limit its liability if it causes the death of any persons or causes personal injury to a person.
3. Subject to paragraph 2 UK Power Networks has no liability to you in contract, in tort (including negligence), for breach of statutory duty or otherwise for any loss, damage, cost, claims, demands, or expenses that you or any third party may suffer or incur as a result of using the information provided whether for physical damage to property or for any economic loss (including without limitation loss of profit, loss of opportunity, loss of savings, loss of goodwill, loss of business, loss of use) or any special or consequential loss or damage whatsoever.
4. This plan has been provided to you on the basis of the terms of use set out in the covering letter that accompanies this plan. If you do not accept and/or do not understand the terms of use set out in the covering letter you must not use the plan and must return it to the sender of the letter.
5. You are responsible for the security of the information provided to you. It must not be given, sold or made available upon payment of a fee to a third party.

IF IN DOUBT - ASK! PHONE
0800 056 5866
EMERGENCY - If you damage a
cable or line
Phone 0800 783 8838 (24hrs)
URGENTLY



ALWAYS LOOK UP
BEFORE
YOU START WORK
Refer to HSE Guidance
note GS6

Maps produced at 1:2500 scale are Geo-Schematics which show LV mains cables and overhead lines (in some cases all voltages). Prior to carrying out excavations you must refer to the 1:500 records to determine the location of all known underground plant and equipment.



Dig Sites Area:  Line: 

The quality and accuracy of any print will depend on your printer, your computer and its print settings. Measurements scaled from this plan may not match measurements between the same points on the ground.

This plan must be used with the attached 'Symbols' document.

Date Requested: 25/10/2018
Job Reference: 14035858
Site Location: 531130 118868
Requested by: Ms Christina Elliott

Your Scheme/Reference:
70250e/SBS
Scale: 1:500 (When plotted at A4)

1. The position of the apparatus shown on this drawing is believed to be correct but the original landmarks may have been altered since the apparatus was installed.
2. The exact position of the apparatus should be verified - use approved cable avoidance tools prior to excavation using suitable hand tools.
3. It is essential that trial holes are carefully made avoiding the use of mechanical tools or picks until the exact location of all the cables have been determined.
4. It must be assumed that there is a service cable into each property, lamp column and street sign, etc.
5. All cables must be treated as being live unless proved otherwise by UK Power Networks.
6. The information proved must be given to all people working near UK Power Networks plant and equipment. Do not use plans more than 3 months after the issue date for excavation purposes.
7. Please be aware that electric cables/lines belonging to other owners of licensed electricity distribution systems may be present and it is your responsibility to identify their location.

1. UK Power Networks does not warrant that the information provided to you is correct. You rely upon it at your own risk.
2. UK Power Networks does not exclude or limit its liability if it causes the death of any persons or causes personal injury to a person.
3. Subject to paragraph 2 UK Power Networks has no liability to you in contract, in tort (including negligence), for breach of statutory duty or otherwise for any loss, damage, cost, claims, demands, or expenses that you or any third party may suffer or incur as a result of using the information provided whether for physical damage to property or for any economic loss (including without limitation loss of profit, loss of opportunity, loss of savings, loss of goodwill, loss of business, loss of use) or any special or consequential loss or damage whatsoever.
4. This plan has been provided to you on the basis of the terms of use set out in the covering letter that accompanies this plan. If you do not accept and/or do not understand the terms of use set out in the covering letter you must not use the plan and must return it to the sender of the letter.
5. You are responsible for the security of the information provided to you. It must not be given, sold or made available upon payment of a fee to a third party.



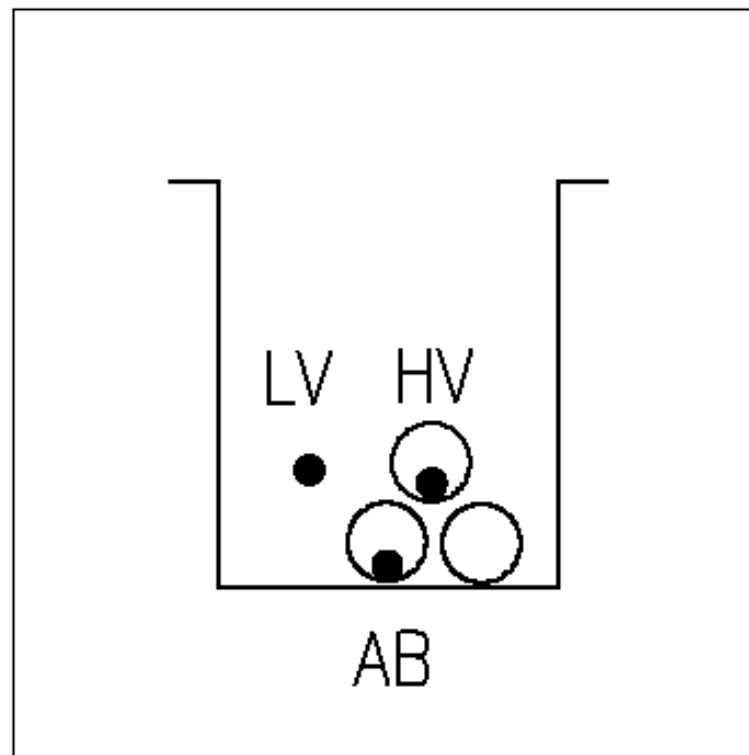
IF IN DOUBT - ASK! PHONE
0800 056 5866
EMERGENCY - If you damage a
cable or line
Phone 0800 783 8838 (24hrs)
URGENTLY



ALWAYS LOOK UP
BEFORE
YOU START WORK
Refer to HSE Guidance
note GS6

Maps produced at 1:2500 scale are Geo-Schematics which show LV mains cables and overhead lines (in some cases all voltages). Prior to carrying out excavations you must refer to the 1:500 records to determine the location of all known underground plant and equipment.

■ ■ ■ Cross Section : B

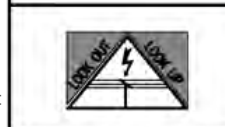


Cross Section B

1. The position of the apparatus shown on this drawing is believed to be correct but the original landmarks may have been altered since the apparatus was installed.
2. The exact position of the apparatus should be verified - use approved cable avoidance tools prior to excavation using suitable hand tools.
3. It is essential that trial holes are carefully made avoiding the use of mechanical tools or picks until the exact location of all the cables have been determined.
4. It must be assumed that there is a service cable into each property, lamp column and street sign, etc.
5. All cables must be treated as being live unless proved otherwise by UK Power Networks.
6. The information proved must be given to all people working near UK Power Networks plant and equipment. Do not use plans more than 3 months after the issue date for excavation purposes.
7. Please be aware that electric cables/lines belonging to other owners of licensed electricity distribution systems may be present and it is your responsibility to identify their location.

1. UK Power Networks does not warrant that the information provided to you is correct. You rely upon it at your own risk.
2. UK Power Networks does not exclude or limit its liability if it causes the death of any persons or causes personal injury to a person.
3. Subject to paragraph 2 UK Power Networks has no liability to you in contract, in tort (including negligence), for breach of statutory duty or otherwise for any loss, damage, cost, claims, demands, or expenses that you or any third party may suffer or incur as a result of using the information provided whether for physical damage to property or for any economic loss (including without limitation loss of profit, loss of opportunity, loss of savings, loss of goodwill, loss of business, loss of use) or any special or consequential loss or damage whatsoever.
4. This plan has been provided to you on the basis of the terms of use set out in the covering letter that accompanies this plan. If you do not accept and/or do not understand the terms of use set out in the covering letter you must not use the plan and must return it to the sender of the letter.
5. You are responsible for the security of the information provided to you. It must not be given, sold or made available upon payment of a fee to a third party.

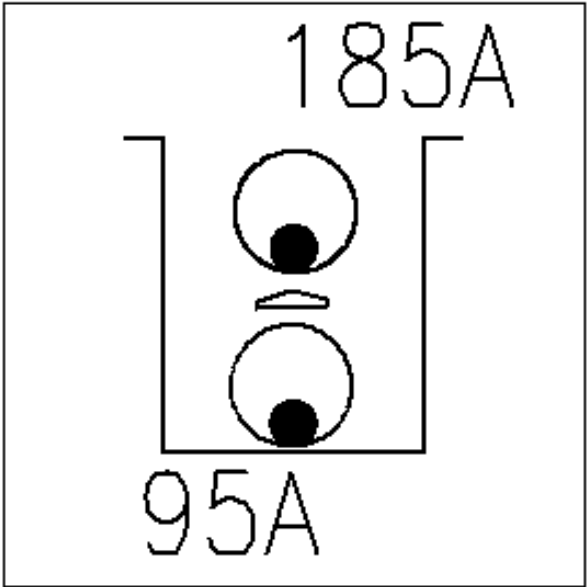
IF IN DOUBT - ASK! PHONE
0800 056 5866
EMERGENCY - If you damage
a cable or line
Phone 0800 783 8838 (24hrs)
URGENTLY





ALWAYS LOOK UP BEFORE
YOU START WORK
Refer to HSE Guidance note GS6

Maps produced at 1:2500 scale are Geo-Schematics which show LV mains cables and overhead lines (in some cases all voltages). Prior to carrying out excavations you must refer to the 1:500 records to determine the location of all known underground plant and equipment.

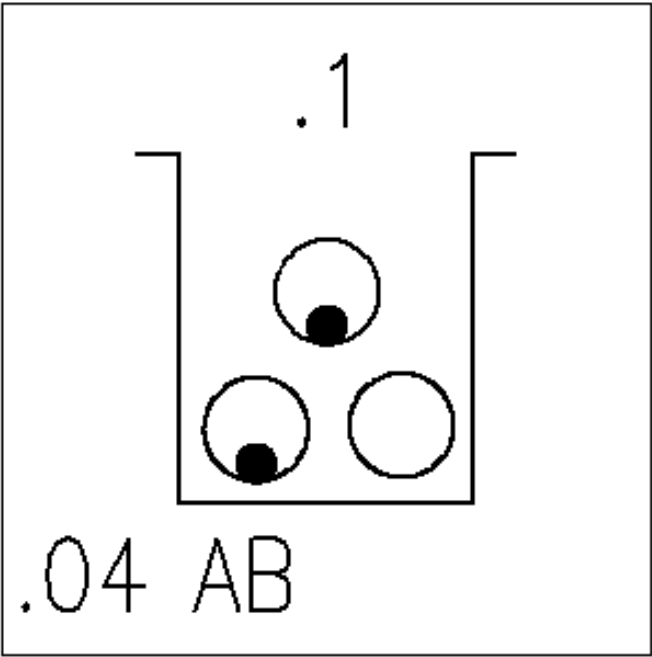
Cross Section : D





Cross Section
D

<p>1. The position of the apparatus shown on this drawing is believed to be correct but the original landmarks may have been altered since the apparatus was installed.</p> <p>2. The exact position of the apparatus should be verified - use approved cable avoidance tools prior to excavation using suitable hand tools.</p> <p>3. It is essential that trial holes are carefully made avoiding the use of mechanical tools or picks until the exact location of all the cables have been determined.</p> <p>4. It must be assumed that there is a service cable into each property, lamp column and street sign, etc.</p> <p>5. All cables must be treated as being live unless proved otherwise by UK Power Networks.</p> <p>6. The information proved must be given to all people working near UK Power Networks plant and equipment. Do not use plans more than 3 months after the issue date for excavation purposes.</p> <p>7. Please be aware that electric cables/lines belonging to other owners of licensed electricity distribution systems may be present and it is your responsibility to identify their location.</p>	<p>1. UK Power Networks does not warrant that the information provided to you is correct. You rely upon it at your own risk.</p> <p>2. UK Power Networks does not exclude or limit its liability if it causes the death of any persons or causes personal injury to a person.</p> <p>3. Subject to paragraph 2 UK Power Networks has no liability to you in contract, in tort (including negligence), for breach of statutory duty or otherwise for any loss, damage, cost, claims, demands, or expenses that you or any third party may suffer or incur as a result of using the information provided whether for physical damage to property or for any economic loss (including without limitation loss of profit, loss of opportunity, loss of savings, loss of goodwill, loss of business, loss of use) or any special or consequential loss or damage whatsoever.</p> <p>4. This plan has been provided to you on the basis of the terms of use set out in the covering letter that accompanies this plan. If you do not accept and/or do not understand the terms of use set out in the covering letter you must not use the plan and must return it to the sender of the letter.</p> <p>5. You are responsible for the security of the information provided to you. It must not be given, sold or made available upon payment of a fee to a third party.</p>	<p>IF IN DOUBT - ASK! PHONE 0800 056 5866 EMERGENCY - If you damage a cable or line Phone 0800 783 8838 (24hrs) URGENTLY</p> 	 <p>ALWAYS LOOK UP BEFORE YOU START WORK Refer to HSE Guidance note GS6</p> <p>Maps produced at 1:2500 scale are Geo-Schematics which show LV mains cables and overhead lines (in some cases all voltages). Prior to carrying out excavations you must refer to the 1:500 records to determine the location of all known underground plant and equipment.</p>
---	--	--	--

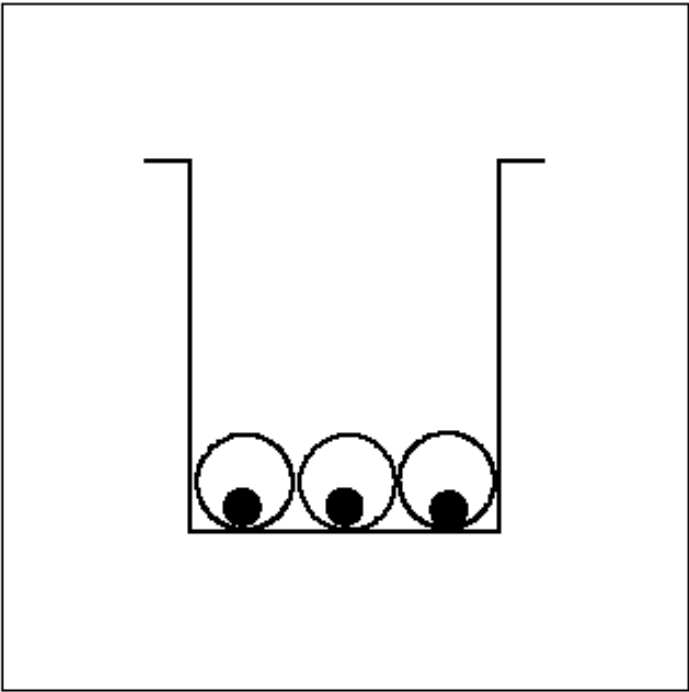
Cross Section : B





Cross Section
B

<p>1. The position of the apparatus shown on this drawing is believed to be correct but the original landmarks may have been altered since the apparatus was installed.</p> <p>2. The exact position of the apparatus should be verified - use approved cable avoidance tools prior to excavation using suitable hand tools.</p> <p>3. It is essential that trial holes are carefully made avoiding the use of mechanical tools or picks until the exact location of all the cables have been determined.</p> <p>4. It must be assumed that there is a service cable into each property, lamp column and street sign, etc.</p> <p>5. All cables must be treated as being live unless proved otherwise by UK Power Networks.</p> <p>6. The information proved must be given to all people working near UK Power Networks plant and equipment. Do not use plans more than 3 months after the issue date for excavation purposes.</p> <p>7. Please be aware that electric cables/lines belonging to other owners of licensed electricity distribution systems may be present and it is your responsibility to identify their location.</p>	<p>1. UK Power Networks does not warrant that the information provided to you is correct. You rely upon it at your own risk.</p> <p>2. UK Power Networks does not exclude or limit its liability if it causes the death of any persons or causes personal injury to a person.</p> <p>3. Subject to paragraph 2 UK Power Networks has no liability to you in contract, in tort (including negligence), for breach of statutory duty or otherwise for any loss, damage, cost, claims, demands, or expenses that you or any third party may suffer or incur as a result of using the information provided whether for physical damage to property or for any economic loss (including without limitation loss of profit, loss of opportunity, loss of savings, loss of goodwill, loss of business, loss of use) or any special or consequential loss or damage whatsoever.</p> <p>4. This plan has been provided to you on the basis of the terms of use set out in the covering letter that accompanies this plan. If you do not accept and/or do not understand the terms of use set out in the covering letter you must not use the plan and must return it to the sender of the letter.</p> <p>5. You are responsible for the security of the information provided to you. It must not be given, sold or made available upon payment of a fee to a third party.</p>	<p>IF IN DOUBT - ASK! PHONE 0800 056 5866 EMERGENCY - If you damage a cable or line Phone 0800 783 8838 (24hrs) URGENTLY</p> 	 <p>ALWAYS LOOK UP BEFORE YOU START WORK Refer to HSE Guidance note GS6</p> <p>Maps produced at 1:2500 scale are Geo-Schematics which show LV mains cables and overhead lines (in some cases all voltages). Prior to carrying out excavations you must refer to the 1:500 records to determine the location of all known underground plant and equipment.</p>
---	--	--	--

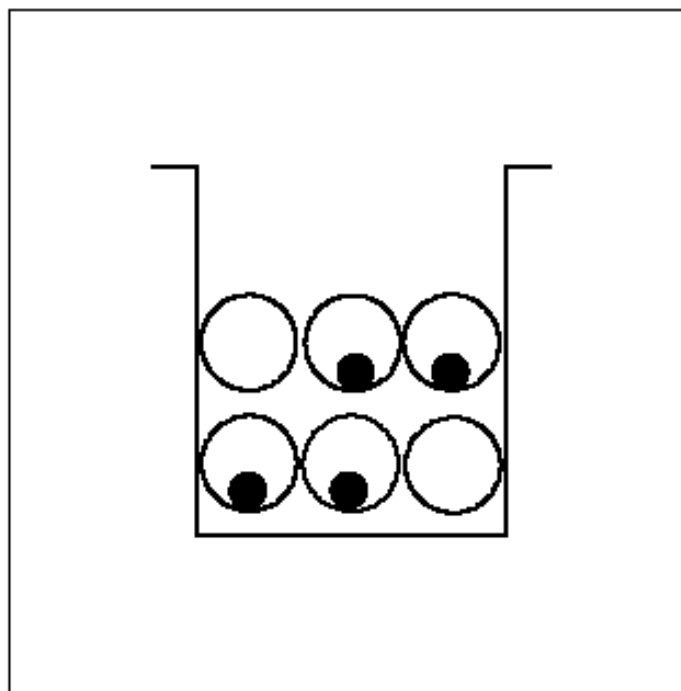
Cross Section : K



Cross Section
K

<p>1. The position of the apparatus shown on this drawing is believed to be correct but the original landmarks may have been altered since the apparatus was installed.</p> <p>2. The exact position of the apparatus should be verified - use approved cable avoidance tools prior to excavation using suitable hand tools.</p> <p>3. It is essential that trial holes are carefully made avoiding the use of mechanical tools or picks until the exact location of all the cables have been determined.</p> <p>4. It must be assumed that there is a service cable into each property, lamp column and street sign, etc.</p> <p>5. All cables must be treated as being live unless proved otherwise by UK Power Networks.</p> <p>6. The information proved must be given to all people working near UK Power Networks plant and equipment. Do not use plans more than 3 months after the issue date for excavation purposes.</p> <p>7. Please be aware that electric cables/lines belonging to other owners of licensed electricity distribution systems may be present and it is your responsibility to identify their location.</p>	<p>1. UK Power Networks does not warrant that the information provided to you is correct. You rely upon it at your own risk.</p> <p>2. UK Power Networks does not exclude or limit its liability if it causes the death of any persons or causes personal injury to a person.</p> <p>3. Subject to paragraph 2 UK Power Networks has no liability to you in contract, in tort (including negligence), for breach of statutory duty or otherwise for any loss, damage, cost, claims, demands, or expenses that you or any third party may suffer or incur as a result of using the information provided whether for physical damage to property or for any economic loss (including without limitation loss of profit, loss of opportunity, loss of savings, loss of goodwill, loss of business, loss of use) or any special or consequential loss or damage whatsoever.</p> <p>4. This plan has been provided to you on the basis of the terms of use set out in the covering letter that accompanies this plan. If you do not accept and/or do not understand the terms of use set out in the covering letter you must not use the plan and must return it to the sender of the letter.</p> <p>5. You are responsible for the security of the information provided to you. It must not be given, sold or made available upon payment of a fee to a third party.</p>	<p>IF IN DOUBT - ASK! PHONE 0800 056 5866 EMERGENCY - If you damage a cable or line Phone 0800 783 8838 (24hrs) URGENTLY</p> 	 <p>ALWAYS LOOK UP BEFORE YOU START WORK Refer to HSE Guidance note GS6</p> <p>Maps produced at 1:2500 scale are Geo-Schematics which show LV mains cables and overhead lines (in some cases all voltages). Prior to carrying out excavations you must refer to the 1:500 records to determine the location of all known underground plant and equipment.</p>
---	--	--	--

Cross Section : H



Cross Section H

1. The position of the apparatus shown on this drawing is believed to be correct but the original landmarks may have been altered since the apparatus was installed.
2. The exact position of the apparatus should be verified - use approved cable avoidance tools prior to excavation using suitable hand tools.
3. It is essential that trial holes are carefully made avoiding the use of mechanical tools or picks until the exact location of all the cables have been determined.
4. It must be assumed that there is a service cable into each property, lamp column and street sign, etc.
5. All cables must be treated as being live unless proved otherwise by UK Power Networks.
6. The information proved must be given to all people working near UK Power Networks plant and equipment. Do not use plans more than 3 months after the issue date for excavation purposes.
7. Please be aware that electric cables/lines belonging to other owners of licensed electricity distribution systems may be present and it is your responsibility to identify their location.

1. UK Power Networks does not warrant that the information provided to you is correct. You rely upon it at your own risk.
2. UK Power Networks does not exclude or limit its liability if it causes the death of any persons or causes personal injury to a person.
3. Subject to paragraph 2 UK Power Networks has no liability to you in contract, in tort (including negligence), for breach of statutory duty or otherwise for any loss, damage, cost, claims, demands, or expenses that you or any third party may suffer or incur as a result of using the information provided whether for physical damage to property or for any economic loss (including without limitation loss of profit, loss of opportunity, loss of savings, loss of goodwill, loss of business, loss of use) or any special or consequential loss or damage whatsoever.
4. This plan has been provided to you on the basis of the terms of use set out in the covering letter that accompanies this plan. If you do not accept and/or do not understand the terms of use set out in the covering letter you must not use the plan and must return it to the sender of the letter.
5. You are responsible for the security of the information provided to you. It must not be given, sold or made available upon payment of a fee to a third party.

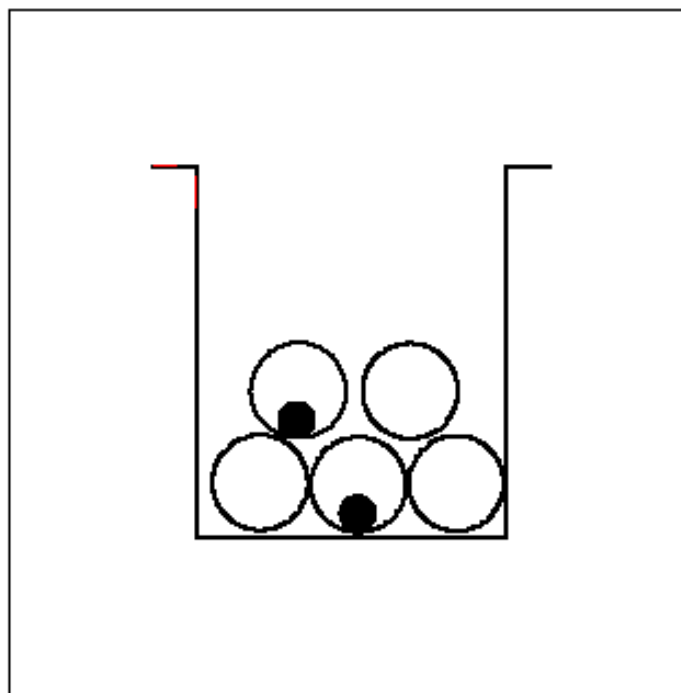
IF IN DOUBT - ASK! PHONE
0800 056 5866
EMERGENCY - If you damage
a cable or line
Phone 0800 783 8838 (24hrs)
URGENTLY



ALWAYS LOOK UP BEFORE
YOU START WORK
Refer to HSE Guidance note GS6

Maps produced at 1:2500 scale are Geo-Schematics which show LV mains cables and overhead lines (in some cases all voltages). Prior to carrying out excavations you must refer to the 1:500 records to determine the location of all known underground plant and equipment.

Cross Section : I



Cross Section I

1. The position of the apparatus shown on this drawing is believed to be correct but the original landmarks may have been altered since the apparatus was installed.
2. The exact position of the apparatus should be verified - use approved cable avoidance tools prior to excavation using suitable hand tools.
3. It is essential that trial holes are carefully made avoiding the use of mechanical tools or picks until the exact location of all the cables have been determined.
4. It must be assumed that there is a service cable into each property, lamp column and street sign, etc.
5. All cables must be treated as being live unless proved otherwise by UK Power Networks.
6. The information proved must be given to all people working near UK Power Networks plant and equipment. Do not use plans more than 3 months after the issue date for excavation purposes.
7. Please be aware that electric cables/lines belonging to other owners of licensed electricity distribution systems may be present and it is your responsibility to identify their location.

1. UK Power Networks does not warrant that the information provided to you is correct. You rely upon it at your own risk.
2. UK Power Networks does not exclude or limit its liability if it causes the death of any persons or causes personal injury to a person.
3. Subject to paragraph 2 UK Power Networks has no liability to you in contract, in tort (including negligence), for breach of statutory duty or otherwise for any loss, damage, cost, claims, demands, or expenses that you or any third party may suffer or incur as a result of using the information provided whether for physical damage to property or for any economic loss (including without limitation loss of profit, loss of opportunity, loss of savings, loss of goodwill, loss of business, loss of use) or any special or consequential loss or damage whatsoever.
4. This plan has been provided to you on the basis of the terms of use set out in the covering letter that accompanies this plan. If you do not accept and/or do not understand the terms of use set out in the covering letter you must not use the plan and must return it to the sender of the letter.
5. You are responsible for the security of the information provided to you. It must not be given, sold or made available upon payment of a fee to a third party.

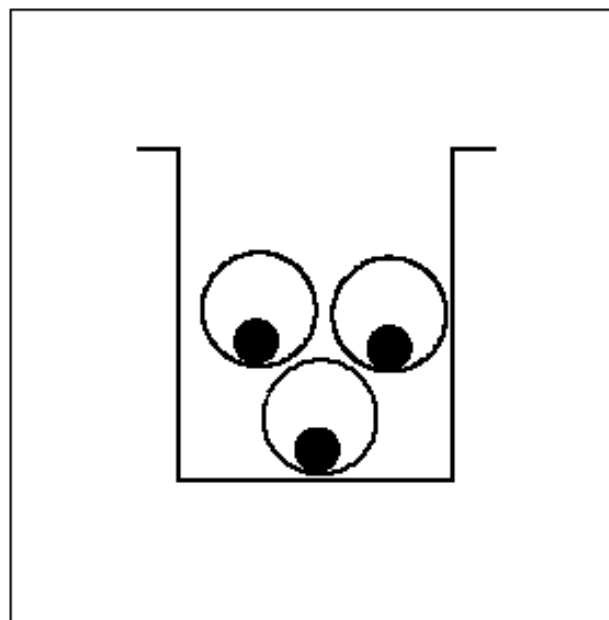
IF IN DOUBT - ASK! PHONE
0800 056 5866
EMERGENCY - If you damage
a cable or line
Phone 0800 783 8838 (24hrs)
URGENTLY



ALWAYS LOOK UP BEFORE
YOU START WORK
Refer to HSE Guidance note GS6

Maps produced at 1:2500 scale are Geo-Schematics which show LV mains cables and overhead lines (in some cases all voltages). Prior to carrying out excavations you must refer to the 1:500 records to determine the location of all known underground plant and equipment.

Cross Section : J



Cross Section J

1. The position of the apparatus shown on this drawing is believed to be correct but the original landmarks may have been altered since the apparatus was installed.
2. The exact position of the apparatus should be verified - use approved cable avoidance tools prior to excavation using suitable hand tools.
3. It is essential that trial holes are carefully made avoiding the use of mechanical tools or picks until the exact location of all the cables have been determined.
4. It must be assumed that there is a service cable into each property, lamp column and street sign, etc.
5. All cables must be treated as being live unless proved otherwise by UK Power Networks.
6. The information proved must be given to all people working near UK Power Networks plant and equipment. Do not use plans more than 3 months after the issue date for excavation purposes.
7. Please be aware that electric cables/lines belonging to other owners of licensed electricity distribution systems may be present and it is your responsibility to identify their location.

1. UK Power Networks does not warrant that the information provided to you is correct. You rely upon it at your own risk.
2. UK Power Networks does not exclude or limit its liability if it causes the death of any persons or causes personal injury to a person.
3. Subject to paragraph 2 UK Power Networks has no liability to you in contract, in tort (including negligence), for breach of statutory duty or otherwise for any loss, damage, cost, claims, demands, or expenses that you or any third party may suffer or incur as a result of using the information provided whether for physical damage to property or for any economic loss (including without limitation loss of profit, loss of opportunity, loss of savings, loss of goodwill, loss of business, loss of use) or any special or consequential loss or damage whatsoever.
4. This plan has been provided to you on the basis of the terms of use set out in the covering letter that accompanies this plan. If you do not accept and/or do not understand the terms of use set out in the covering letter you must not use the plan and must return it to the sender of the letter.
5. You are responsible for the security of the information provided to you. It must not be given, sold or made available upon payment of a fee to a third party.

IF IN DOUBT - ASK! PHONE
0800 056 5866
EMERGENCY - If you damage
a cable or line
Phone 0800 783 8838 (24hrs)
URGENTLY



ALWAYS LOOK UP BEFORE
YOU START WORK
Refer to HSE Guidance note GS6

Maps produced at 1:2500 scale are Geo-Schematics which show LV mains cables and overhead lines (in some cases all voltages). Prior to carrying out excavations you must refer to the 1:500 records to determine the location of all known underground plant and equipment.



Network Records NetMAP Symbols Booklet - South East England

Version 1.2

Released October 2010

Always check with your local Network Records office or the UK Power Networks server to ensure that you are using the most up to date copy of this booklet - Tel: 08000 565866

Index:-

Page no:	Contents:
1	Guidance notes.
2	The area covered by this guide.
3	<u>1:500 (& 1:1250) view</u>
	Scenery.
4	Scenery (UK Power Networks use only).
7	Primary distribution line route (EHV).
8	Secondary distribution cables (HV/LV).
9	Secondary distribution cable terminology.
12	Cable ducts.
13	Poles.
14	EHV, HV and LV sites.
15	Joints.
16	Street furniture
17	Miscellaneous.
18	Connectivity.
19	Abbreviations.
20	Cable phasing.
21	Operational status colours.
22	<u>1:2500 view</u> (UK Power Networks use only).
	Notes.
23	Primary distribution line route.
24	Secondary distribution cables.
25	Primary and secondary sites.
27	Switch types.
28	<u>1:10000 view</u> (UK Power Networks use only).
	Notes.
29	Secondary distribution cables.
30	Primary and secondary sites.

Guidance notes.

Important notice:

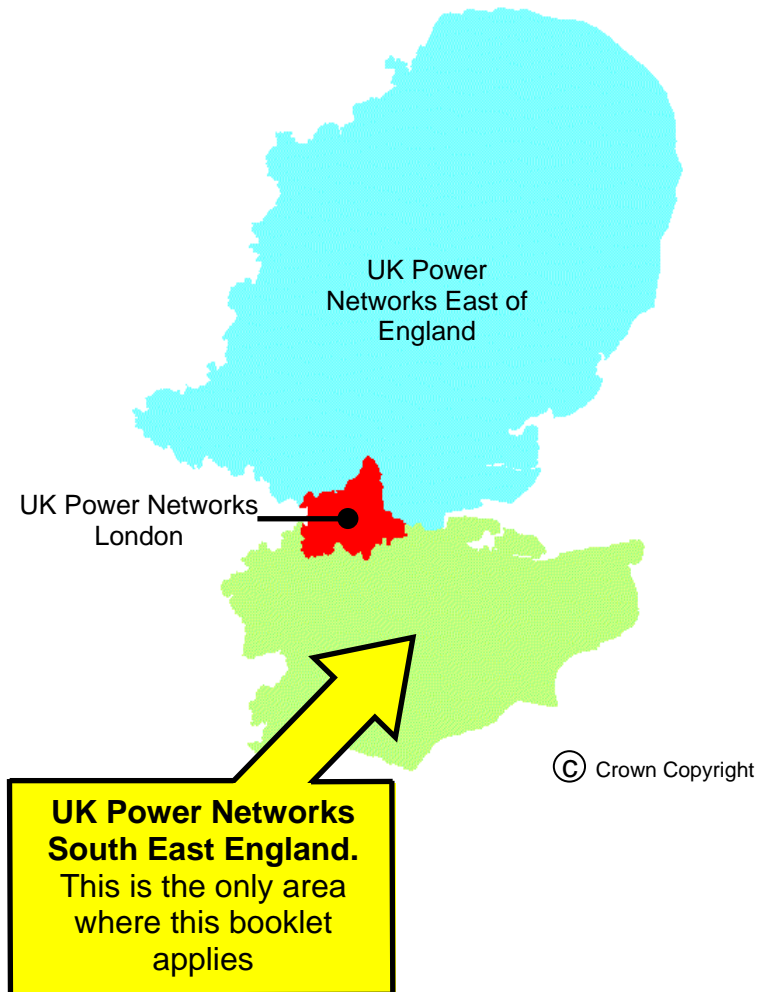
If you do not understand the NetMAP record that you are using, please contact the UK Power Networks Network Records team for guidance on
Tel: 08000 565866.

- The position of apparatus shown on NetMAP is believed to be correct, but the original landmarks may have altered since the apparatus was installed.
- It must be assumed that there is at least one service to each property, lamp column, street sign etc.
- Third party cables are not usually shown.
- When viewed in black and white, the line-style indicates the voltage.
- All LV cables are 4 core and all HV cables are 3 core – unless otherwise stated.
- All cables are copper – unless otherwise stated.







**Plan Provision Team
and CableWatch
Fore Hamlet
Ipswich
Suffolk IP3 8AA
Tel: 08000 565866**

The area covered by this guide:










1:500 (& 1:1250) view








Scenery

NetMAP system	Description
	Secondary buildings and fence lines
	Building line
	Kerb line
	UK Power Networks / SPN licence boundary (not visible unless selected)









Scenery for UK Power Networks use only - boxed in red

NetMAP system	Description
 Inset Network – Contact xxxx IDNO for further information	Area of inset network - not the asset of UK Power Networks (only visible to UK Power Networks and their immediate contractors)
	Proposed Cross Rail route (only visible to UK Power Networks and their immediate contractors)
	High pressure pipelines in the general vicinity (only visible to UK Power Networks and their immediate contractors)
Note: Pipelines are only viewable on NetMAP by UK Power Networks staff and their immediate contractors. Do not carry out any excavation without consent from the relevant agency - legally protected high pressure petroleum products pipeline route in the general vicinity - consult www.linewatch.co.uk for contacts and guidance. Pipeline contact numbers can also be found on the intranet – out of hours, contact our Control Centre.	
	Water - surface water (only visible to UK Power Networks and their immediate contractors)
	Water - Source Protection Zone 1 (only visible to UK Power Networks and their immediate contractors)
	Water - Source Protection Zone 2 (only visible to UK Power Networks and their immediate contractors)
	Water - Source Protection Zone 3 (only visible to UK Power Networks and their immediate contractors)
section continued on next page	




Scenery for UK Power Networks use only - boxed in red

NetMAP system	Description
	Historical - Scheduled Monuments (only visible to UK Power Networks and their immediate contractors)
	Historical - Parks and Gardens (only visible to UK Power Networks and their immediate contractors)
	Historical - Areas of Archaeological Potential (AAP) (only visible to UK Power Networks and their immediate contractors)
	Nature - Ramsar Wetlands of International Importance (only visible to UK Power Networks and their immediate contractors)
	Nature - Special Area of Conservation (SAC) (only visible to UK Power Networks and their immediate contractors)
	Nature - Special Protected Area (SPA) (only visible to UK Power Networks and their immediate contractors)
	Nature - Site of Special and Scientific Interest (SSSI) (only visible to UK Power Networks and their immediate contractors)
section continued on next page	










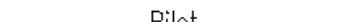



Scenery for UK Power Networks use only - boxed in red

NetMAP system	Description
	Nature - Local Nature Reserve (only visible to UK Power Networks and their immediate contractors)
	Nature - National Nature Reserve (only visible to UK Power Networks and their immediate contractors)
	Nature - Area of Outstanding Natural Beauty (AONB) (only visible to UK Power Networks and their immediate contractors)
	Nature - National Park (only visible to UK Power Networks and their immediate contractors)
	Fluid filled cables - very high sensitivity (only visible to UK Power Networks and their immediate contractors)
	Fluid filled cables - high sensitivity (only visible to UK Power Networks and their immediate contractors)
	Fluid filled cables - medium sensitivity (only visible to UK Power Networks and their immediate contractors)
	Fluid filled cables - low sensitivity (only visible to UK Power Networks and their immediate contractors)

Primary distribution line route (1:500 view)

NetMAP system	Description
	275–400kV National Grid route
	132kV cable route
	33kV cable route
Approximate routes only – see separate record	

Secondary distribution cables (1:500 view)

NetMAP system	Description
	11kV underground cable
	11kV overhead line
	6.6kV underground cable
	6.6kV overhead line
	<6.6kV underground cable
	<6.6kV overhead line
	LV underground cable
	LV overhead line
	Pilot cable
	LV street lighting (pl)
	Service overhead line
	Service underground
	Logical service connection

Secondary distribution cable terminology (1:500 view)

HV underground

sta (no text)	PILCSTA (paper insulated lead covered steel tape armour)
XLPE	PILCSWA (paper insulated lead covered steel wire armour)
bcs	XLPE (cross linked polyethylene) insulation
scs	CAS (corrugated aluminium sheath) belted construction
ua	CAS (corrugated aluminium sheath) with screened cores
c/c	PILC (paper insulated lead covered) unarmoured
Poly	Concentric cores
BOTES	Poly (polyethylene) insulation
of	BOTES – Board of Trade earth screen
33 kV design	Oil filled
ax	Constructed to 33 kV specification
cx	Triplex with aluminium conductor
	Triplex with copper conductor

HV overhead

(no text)	Bare open wire
pvc	Open wire PVC covered
cat	ABC (aerial bundled or bunched conductor) with supporting strain wire
+ew	Open wire with extra earth conductor
ccc	Compact covered conductor

Overhead line materials

sca	Steel cored aluminium
cc	Cadmium copper
st	Steel
sil	Simalec
ccs	Copper covered steel
cpl	Compactal

section continued on next page

Secondary distribution cable terminology continued (1:500 view)

LV underground mains and services

W	Waveform
We	Waveform with separate earth wire
H	Hybrid – copper neutral with aluminium phase conductor
He	Hybrid with separate earth wire
ua	PILC (paper insulated lead covered) unarmoured
(no text)	PILC (paper insulated lead covered) with/without armour
XLPE	XLPE (cross linked polyethylene) insulation
DISTR	PISTA (paper insulated steel tape armour) 4c SAC (solid aluminium core) with lead covered neutral
c/c	Concentric cores
s/c	Split concentric with separated neutral and earth wires
CONSAC	Paper insulated aluminium sheathed 3 core with solid aluminium cores
vb	Vulcanised bitumen/rubber insulation
Capothene	Capothene core insulation
tby	Tape braid and yarn
swa	PILSWA (paper insulated lead steel wire armour)
sac	PILSTA (paper insulated steel tape armour) solid aluminium core
Solidal	4 sector SAC with solid aluminium cores
LSF	Low smoke and fume (orange cable)
Trough	Cable laid in filled trough

LV overhead mains and services

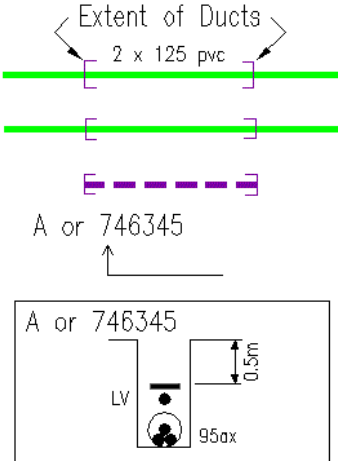
(no text)	Bare open wire
ABC	Aerial bundled (or bunched) conductor
cat	ABC (aerial bundled or bunched conductor) with supporting strain wire
pvc	PVC covered open wire
c/c	Concentric cores
H	Hybrid – copper neutral with aluminium phase conductor
ue	Under eaves – hessian covered lead cable
vir	Vulcanised India rubber insulation









section continued on next page













Secondary distribution cable terminology continued (1:500 view)








Various annotation	
.1	Cable size (sq. inches)
185	Cable size (sq. millimetres)
a	Aluminium
ITC	Instrument traced cable or ITC - cable traced electronically using Cable Avoidance Tool (CAT) or similar







Cable ducts (1:500 view)

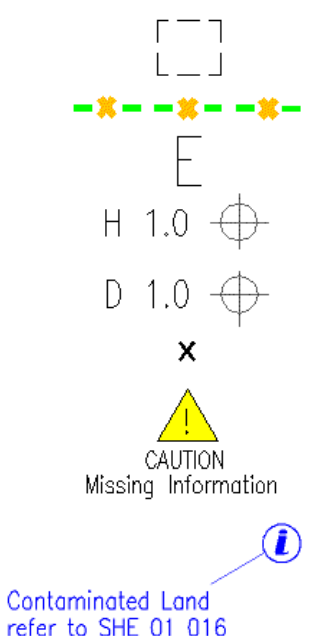
NetMAP system	Description
	<p>Duct 2 way</p> <p>Duct 1 way (no text)</p> <p>Spare duct</p> <p>Cross section arrow</p> <p>Cross section showing: duct, tile depth, tile, single LV cable and HV Triplex cable</p>
Duct materials	
<p>(no text)</p> <p>pvc</p> <p>st</p> <p>asb</p> <p>fbr</p> <p>wi</p> <p>cp</p> <p>t/e</p>	<p>Earthenware</p> <p>PVC</p> <p>Steel</p> <p>Asbestos</p> <p>Fibre</p> <p>Iron</p> <p>Concrete pipe</p> <p>Trenchless excavation</p>

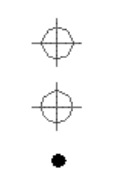
Poles (1:500 view)	
NetMAP system	Description
       	<p>Section pole Pole number (unique) Single leg</p> <p>H pole</p> <p>3 member</p> <p>4 member</p> <p>Strut</p> <p>Pole support (stay)</p> <p>Flying stay</p> <p>Tower 33kV to 400kV</p>

EHV, HV and LV sites (1:500 view)	
NetMAP system	Description
<p>Note: EHV and HV sites are identified by a unique 6 digit number (SPENS)</p>	
           	<p>Ground mounted primary substation showing name, transformer voltage and SPENS number</p> <p>Pole mounted substation showing name and SPENS number</p> <p>Ground mounted substation showing name and SPENS number</p> <p>2 way link box</p> <p>4 way link box</p> <p>Link box without busbar</p> <p>(options similar to 1:2500 view) LV distribution pillar</p> <p>Voltage regulator</p> <p>Voltage balancer</p> <p>Open point</p> <p>Open point – out of phase</p> <p>Overhead open point</p>
<p>Note: For LV linking, use the 1:2500 view</p>	

Joints (1:500 view)	
NetMAP system	Description
      	<p>Straight (same for HV)</p> <p>Pot end (same for HV)</p> <p>Branch (same for HV)</p> <p>Sleeve repair</p> <p>Capped end</p> <p>Service to LV main</p> <p>Under eaves service</p>
<div> <div>□</div> <div>.1 .15 □</div> <div>R – R</div> <div>Y – B</div> <div>B – Y</div> </div>	<p>Jointing phase drawing</p>

Street furniture (1:500 view)	
NetMAP system	Description
     TBS 	<p>Pole mounted street light</p> <p>Street light</p> <p>Zebra crossing</p> <p>Road sign</p> <p>Bollard</p> <p>Pelican crossing</p> <p>Traffic controller</p> <p>Advertising sign</p> <p>Amplifier station</p> <p>Control cubicle</p> <p><u>Text displayed/description</u></p> <p>Pay and display</p> <p>Bus shelter</p> <p>TBS</p> <p>Kiosk</p> <p>Water meter</p> <p>PL pillar</p> <p>TCB</p> <p>Unknown</p>

Miscellaneous (1:500 view)	
NetMAP system	Description
	<p>Underground chamber or draw pit</p> <p>Earth conductor</p> <p>Earth pin</p> <p>Height marker</p> <p>Depth marker</p> <p>Supply point</p> <p>Missing data in or near this location</p> <p>Contaminated land reference</p>

Connectivity (1:500 view)	
NetMAP system	Description
	<p>Edge node</p> <p>Node</p> <p>Connector</p> <p>Pole termination (nothing visible unless selected)</p>
<p>Edge nodes, nodes, connectors and pole termination joints may not appear on screen unless turned on and selected.</p>	

Abbreviations (1:500 view)

NetMAP system	Description
NR	No record
SU	Size unknown
AB	Abandoned
(M)	PME available
VO5	Year LV linking verified
MS	Milestone
MP	Marker post
pmt	Pole mounted transformer
pl	Public lighting
TBS	Temporary builder's supply
TCB	Telephone call box
CET	Cable electronically traced
IT	Instrument traced (same as CET)
CAT	Cable avoidance tool (same as CET)
+sl	Street lighting
+sw	Switch wire
2c	2 core
PESL	Public Electricity Supply License
Added	Supplied by SPN
Excluded	Not supplied by SPN
IIP	Assumed open point
VSxxxx	Vacant site
CB	Callender box

Cable phasing (1:500 view)

<u>Old core colours</u>	<u>Shown on map</u>	<u>New core colours</u>
Neutral	Neutral	Neutral
Red	R	L1
Yellow	Y	L2
Blue	B	L3

Note:- Scott is a different phasing system

Operational status colours (1:500 view)




PROPOSAL ———— Symbols and cables appear in ORANGE
OUT OF SERVICE ———— Cable and joints appear in BLACK
ABANDONED ———— Cables and joints appear in GREY

1:2500 view - for UK Power Networks use only - boxed red






Notes

1. No underground HV cables are shown on the 1:2500 view
2. Poles and joint details are similar to the 1:500 view
3. For cable/line information refer to the 1:500 view










Primary distribution line route (1:2500 view)

NetMAP system	Description
	275–400kV National Grid route
	132kV cable route
	33kV cable route

Secondary distribution cables (1:2500 view)







NetMAP system	Description
	11kV overhead line
	6.6kV overhead line
	<6.6kV overhead line
	LV underground cable
	LV overhead line

Primary and secondary sites (1:2500 view)

NetMAP system	Description
Note: EHV and HV sites are identified by a unique 6 digit number (SPENS)	
	Ground mounted substation showing capacity, phase, name and SPENS number
	Pole mounted substation showing capacity, phase, name and SPENS number
	Primary substation showing name and SPENS number (no site shown)
	2 way link box
	4 way link box
	Link box identifier
	4 way link box without busbar
	6 way link box without busbar
	8 way link box without busbar

section continued on next page

Primary and secondary sites continued (1:2500 view)

NetMAP system	Description
	LV distribution pillar
	Voltage regulator
	Voltage balancer
	Open point
	Open point – out of phase
	Earth pin

Switch types (1:2500 view)







NetMAP system	Description
ABSD	Air brake switch disconnecter
A/R	Auto recloser
A/S	Sectionaliser
FUSE	Fuse
S/D	Surge diverter
PF	Pathfinder
ASL	Automatic sectionalising links
PMR	Pole mounted recloser
PMS	Pole mounted sectionaliser
GVR	Gas vacuum recloser

1:10000 view - for UK Power Networks use only - boxed red


Notes

1. No EHV cables/overhead lines shown on 1:10000 view.
2. For congested areas print at 1:5000.
3. HV site used instead of branch joint on 1:10000 for connectivity purposes. The site is not displayed until it is selected.

Secondary distribution cables (1:10000 view)

NetMAP system	Description
	11kV underground cable
	6.6kV underground cable
	<6.6kV underground cable
	11kV overhead line
	6.6kV overhead line
	<6.6kV overhead line

Primary and secondary sites (1:10000 view)

NetMAP system	Description
Note: EHV and HV sites are identified by a unique 6 digit number (SPENS)	
<div style="border: 1px solid black; padding: 2px; display: inline-block;">SITE NAME 008590</div> 	Primary substation showing name and SPENS number
SITE NAME 521234	11kV ground mounted substation showing name and SPENS number
SITE NAME 524514	6.6kV ground mounted substation showing name and SPENS number
SITE NAME 523634	<6.6kV ground mounted substation showing name and SPENS number
SITE NAME pmt 527522	11kV pole mounted substation showing name and SPENS number
SITE NAME pmt 525743	6.6kV pole mounted substation showing name and SPENS number
SITE NAME pmt 526543	<6.6kV pole mounted substation showing name and SPENS number
SITE NAME 527238	Pole mounted switching substation showing name and SPENS number



Think
before you...



DIG UNDER GROUND



THINK . . .

Every year people are killed or seriously injured in incidents involving underground electricity cables.



THE DANGER

Underground cables carry a powerful electrical charge which can be conducted through machinery and equipment with fatal consequences. Anyone working close to live underground cables should take time to read this simple safety leaflet and identify the precautions they should be taking.



WHO IS AT RISK?

People in construction, demolition, agriculture, infrastructure or anywhere else where excavation is taking place. That is why it is vital everyone working on or visiting a working site is fully aware of the hazards and the steps that must be taken to avoid them.



HOW INCIDENTS HAPPEN

Sadly, accidents where excavators, breakers or other tools make contact with power cables are not uncommon. Where equipment or machinery is used near underground cables the risk must be considered and controlled in the interests of everyone.

THINK AHEAD

Get the basics right. Familiarise yourself with the site. Mark the route of underground cables running across the site on all plans circulated to staff. Find out if the work could be carried out away from the cables, or avoided all together.

UK Power Networks is committed to safety and actively encourages anyone undertaking work to contact us in advance for advice and free cable locating maps.

These will help you avoid our underground cables during your work, which is vital for your safety as well as ensuring we can provide a reliable supply of electricity.

For free maps and advice call **0800 056 5866** or write to:

Plan Provision

UK Power Networks

Fore Hamlet

Ipswich

IP3 8AA

plans@ukpowernetworks.co.uk

We can advise you on what steps to take if essential work is necessary close to underground cables and help ensure safe working practises are implemented.

Good management reduces the risk of accidents. With proper planning and control, workers should not come into contact with underground cables.

If excavation work forms a part of your day-to-day activities obtain a copy of the Health & Safety Executive's Guidance Note "Avoiding Danger from Underground Services" HSG47, which is free to download from the HSE's website - **www.hse.gov.uk/pubns/priced/hsg47.pdf**



WHAT TO DO

- **Have cable drawings and records on site**, know how to read them and check them before starting work. Be aware that not all cables may be shown on the records.
- **Look around for anything in the vicinity** that would have an electricity service, such as street lights, CCTV cameras, phone boxes, etc. as well as the more obvious things like houses and industrial units.
- **Always** use a cable avoidance tool (CAT) to survey the entire site before digging commences. Once found, mark cable positions with spray paint or similar. Do not forget to use encroachment lines as well.
- **Dig trial holes**, by hand, alongside the indicated route of the cables(s).
- Use spades and shovels with **insulated handles** in preference to forks and picks.
- **Make sure everyone** on site, including visitors, **understand the risks**.
- If there is a **cable encased in concrete** contact **UK Power Networks to agree a safe method of work**. This may mean making the cable dead.
- Before demolishing a building **make sure that supplies are disconnected**, preferably well clear of the work area.
For guidance on how to arrange a disconnection visit www.ukpowernetworks.co.uk – Our Services
- Have the **emergency contact telephone number** easily available on site.



WHAT NOT TO DO

- Never allow anyone near a damaged or suspected damaged cable or joint.
- Do not handle or attempt to alter the position of a cable or joint.
- Never assume that cables run in straight lines, they may be deflected around underground obstacles.
- Do not use mechanical excavator or powered digging tool within the vicinity of known cables.
- Never knock a road pin, or forcibly throw a spiked digging tool into the ground, without checking what is below the surface.





IF A CABLE IS DAMAGED

Notify UK Power Networks immediately:

London 0800 028 0247

East of England 0800 783 8838

South East 0800 783 8866

Call the emergency services if anyone is injured. Anyone who has received an electrical shock should go to hospital as damage may have occurred to the heart.

Always **treat the cable(s) as live** even if they are not sparking.
Cables can be re-energised at any time without warning.

Never remove anything that is stuck **in a cable**.

Keep everyone well away from the area of the damage.

Do NOT attempt to remove anything that is in contact with the cable.



PLAN IT OUT

**CHECK IT OUT BEFORE
YOU DIG UNDER GROUND**





DANGER OF DEATH

THINK BEFORE
YOU DIG

Call the network operator

0800 587 3243

www.ukpowernetworks.co.uk

If you are unsure of your network operator then please
visit www.energynetworks.org