



**Personal Independence Payment (PIP) Assessment Services
Service Requirement**

 Department for Work & Pensions	<p>SERVICE REQUIREMENT</p> <p>Personal Independence Payment (PIP) Assessment Service – Service Requirement</p>
<p>Version December 2019</p>	



**Personal Independence Payment (PIP) Assessment Services
Service Requirement**

INDEX

Glossary of Terms.....	4
Glossary of Abbreviations.....	5
Part A: Overview	
1. Introduction.....	6
2. General Background.....	6
3. Background to PIP.....	7
4. PIP Implementation Approach.....	7
5. Provision of Services under this Call Off Contract.....	8
Part B: PIP Assessment Provider (AP) Service Requirements	
6. Key Elements of the Service.....	10
7. Assessment Criteria.....	11
8. Referrals.....	12
9. Further Medical Evidence.....	14
10. Consultation.....	16
11. Completion of Assessment and Associated Reports.....	25
12. Reconsideration/Advice.....	29
13. Appeals.....	30
14. Changes of Circumstances.....	30
15. Updating the PIP Computer System.....	31
Part C: Controlled Go Live	
16. Controlled Go live.....	32
Part D: Service Quality Requirements	
17. General Quality Requirements.....	34
18. Rework.....	35
19. Assessment Standard Outcomes.....	36
20. Conduct During Consultations	36
21. Audit and Consistency.....	36
22. Complaints/Enquiries.....	36
Part E: Claimant Engagement Requirements	
23. Claimant Experience.....	38
24. Working with Claimant Representative Groups.....	38
Part F: Health Professional Requirements & Other Staff Requirements	
25. Health Professional Competencies.....	39
26. Condition Specific Champions.....	40
27. Recruitment.....	40
28. Approval.....	40
29. Guidance.....	41
30. Training.....	41
31. Revalidation.....	42
32. Excluded Health Professionals.....	42
33. Health Professional Conduct.....	42
34. Reporting.....	43
35. Miscellaneous.....	43
36. Staff who are not Health Professionals.....	44

**Personal Independence Payment (PIP) Assessment Services
Service Requirement**

Part G: Volumes

37. Volumes.....	45
------------------	----

Part H: Service Management Requirements and Service Standards

38. Service Levels.....	46
39. Management and Delivery Information.....	46
40. Continuous Improvement.....	47

Part I: Infrastructure Requirements (Estates and IT Requirements)

41. Estates.....	48
42. IT.....	50
43. Clerical Solution.....	53

Part J: Departmental Security and Information Assurance Requirements

44. Security Schedules.....	55
-----------------------------	----

Part K: Business Continuity and Disaster Recovery

45. Business Continuity and Disaster Recovery.....	56
--	----

Part L: Implementation Requirements

46. Implementation Requirements.....	58
--------------------------------------	----

Part M: Ongoing Contract and Performance Management

47. Contract Management Arrangements.....	59
---	----

Part N: TUPE

48. TUPE	60
----------------	----

PART O: AUDIO RECORDING BY CLAIMANTS

49. Audio Recording by Claimants.....	60
---------------------------------------	----

Annex 1: Process Flows.....	61
------------------------------------	-----------

Annex 2: Assessment Provider Inputs to PIPCS.....	64
--	-----------

Annex 3: Assessment Provider Outputs.....	66
--	-----------

Annex 4: Draft Assessment Report and Criteria.....	68
---	-----------

Annex 5: Draft Claimant Journey	99
--	-----------

Annex 6: Volumes (separate document)	
---	--

Annex 7: Service Level Agreements.....	100
---	------------

Annex 8: Management Information.....	106
---	------------

Annex 9: Information System Security Standards (separate document)	
---	--

Annex 10: PIP Assumptions and Information.....	125
---	------------

Annex 11: Post Code Breakdown of Lots 1 - 3.....	126
---	------------

**Personal Independence Payment (PIP) Assessment Services
Service Requirement**

Glossary of Terms

Assessment	The process to assess the impact of a Claimant's disability
Assessment Tool	The IT system provisioned by the Authority to support the completion of the Consultation and the assessment report.
Authority	For Lots 1-3 this is The Secretary of State for Work and Pensions. For Lot 4 this is The Department of Social Development for Northern Ireland.
Claimant (s)	Any person claiming or having claimed entitlement to the receipt of benefits or other related advantages from the Authority or from any other department, office or agency of the Crown. For Lot 4 this is also known as the Customer.
Clerical Solution	Solution required to support period before the Assessment Tool is available
Consultation	The face to face engagement between the Claimant and the Contractor's Health Professional, a part of the Assessment.
Consultation Assessment	Assessment completed by the Health Professional based on Claimant case papers (including Further Medical Evidence if appropriate) and Consultation.
Home Consultation	Consultation held in claimant's own home.
Implementation Period	Time between contract award and PIP go-live in each Lot.
Managed re-assessment	Cases selected by the Authority at random from the existing working age Disability Living Allowance caseload.
Natural re-assessment	Cases which present themselves naturally to the Authority in the course of normal Disability Living Allowance activity, e.g. finite awards with a forthcoming renewal or a claimant reporting a change of needs.
Paper Based Review	Assessment completed by the Health Professional based on Claimant case papers only including Further Medical Evidence if appropriate.
Part 1 of the claim	The gathering of a Claimant's personal information.
Part 2 of the claim	The form that is used to gather information on a Claimant's health conditions and disabilities and the extent to which these affect their daily lives.
PIP Computer System	The suite of IT that supports the gathering and retention of information to support a PIP claim and its payment and ongoing management.
Re-work	The action required to correct an assessment report that has failed the quality standards.
Sensitive Information	Harmful, embarrassing or confidential information that may not be appropriate to release to a Claimant.
Service(s)	All the Services to be performed by and all the other obligations

**Personal Independence Payment (PIP) Assessment Services
Service Requirement**

	of the Contractor under this Agreement
Special Requirements	The requirements of a Claimant that could prevent the successful completion of a Consultation if not met. Examples include but are not limited to: deafness, language difficulties, provision of an interpreter and provision of a same sex Health Professional.
Terminally Ill	A Claimant is suffering from a progressive disease and death in consequence of that disease can reasonably be expected within six months.
Working Age	Claimants aged between 16 and 64

Glossary of Abbreviations

Abbreviation	Description
AAOT	Average Actual Outstanding Time
AP	Assessment Provider
BCP	Business Continuity Plan
CPD	Continuing Professional Development
DLA	Disability Living Allowance
DSD	Department for Social Development
DWP	Department for Work and Pensions
FME	Further Medical Evidence
GP	General Practitioner
HC	Home Consultations
HDS Framework	Health and Disability Assessment Services Framework
HMCTS	Her Majesty's Court and Tribunal Service
HP	Health Professional
IT	Information Technology
ItT	Invitation to Tender
MI	Management Information
OGD	Other Government Departments
PIP	Personal Independence Payment
PIP CS	Personal Independence Payment Computer System
SLA	Service Level Agreement
TI	Terminally Ill
TUPE	Transfer of Undertakings (Protection of Employment) Regulations 2006 – TUPE
UCB	Unacceptable Claimant Behaviour
UK	United Kingdom

**Personal Independence Payment (PIP) Assessment Services
Service Requirement**

PART A – OVERVIEW

1. INTRODUCTION

- 1.1. Please note that, unless otherwise indicated, references to the "Authority" or to "DWP" throughout these documents mean The Secretary of State for Work and Pensions acting through their representatives in the Department for Work and Pensions (DWP) and **the Department for Social Development (DSD) in Northern Ireland** and references to "Supplier" mean any person or organisation responding or, where the context requires, potentially responding to this ITT.
- 1.2. The Authority is seeking to establish a call-off contract from the Health and Disability Assessment Services Framework Agreement. The call-off contract is for the provision of Personal Independence Payment (PIP) Assessment Provider (AP) Services.
- 1.3. The PIP contract is to be for a period of 5 years with an option to extend for up to a further 2 years (in one year periods), unless terminated by the Authority in accordance with the terms of the PIP Call Off contract. The Authority intends to award one contract per Lot.
- 1.4. The majority of this specification refers to all lots. There are some minor differences that relate to Lot 4 – Northern Ireland only. These are highlighted, where applicable, in this document.

2. GENERAL BACKGROUND

- 2.1. The Authority is responsible for welfare and pension policy and is a key player in tackling child poverty. It is the biggest public service delivery department in the UK and serves over 20 million customers.

Further information about the DWP can be viewed on this website

www.dwp.gov.uk. Further information about **DSD can be viewed on this website** www.dsdni.gov.uk.

- 2.2. To support the delivery of its business the Authority requires a range of Health and Disability Assessments. These will be required in the main, but not exclusively, to support determinations of entitlement to welfare and social security provision including the level or type of support to be provided – for example, supporting determinations in relation to disability benefit entitlement.
- 2.3. Through objective and independent assessment, Health and Disability Assessments help to ensure that state support is targeted at the right individuals, that the levels and type of support provided to individuals reflect their circumstances and that fraud and error is reduced.
- 2.4. These assessments support structural reform priorities (SRP) set out in the DWP Business Plan 2011-15:
 - SRP 1. Reform the Welfare System
 - SRP 2. Get Britain working
 - SRP 3. Help tackle the causes of poverty
 - SRP 5. Achieve disability equality

**Personal Independence Payment (PIP) Assessment Services
Service Requirement**

SRP 6. Improve our services to the public

The DWP Business Plan can be found at: www.dwp.gov.uk/publications. For Lot 4 the DSD Business Plan can be found at www.dsd.gov.uk/publications.

- 2.5. To help to meet its own (and wider public sector) Health and Disability Assessment requirements, the DWP has put in place a Framework Agreement against which call-off contracts can be let. The PIP Assessment Provider call-off contract is the first to be let from that Framework.

3. BACKGROUND TO PERSONAL INDEPENDENCE PAYMENT

- 3.1. The DWP administers a range of benefits and allowances for people who are unable to work or who need help due to sickness or disability.
- 3.2. Through the Consultation paper *Disability Living Allowance (DLA) Reform* in December 2010 and the *Welfare Reform Bill*, introduced in February 2011 the Government publicised its intention to replace DLA for people of working age with a new benefit for disabled people.
- 3.3. The new benefit, Personal Independence Payment, will be introduced for working age Claimants (16 – 64) from April 2013. PIP is intended to be easier to understand, more efficient and to support disabled people who face the greatest challenges to remaining independent and leading full and active lives.
- 3.4. Claimants in receipt of PIP when they turn 65 may continue to receive the benefit past the age of 65, for as long as their mobility and daily living needs continue to be in line with the eligibility criteria.
- 3.5. New PIP claims will commence from April 2013. All existing working age DLA Claimants will be invited to be re-assessed for PIP by April 2016. Further details are set out in Section 4 of this document.
- 3.6. The objective and consistent assessment of the impact of disability on Claimants is central to the service requirement for PIP. This will take account of the full range of disabilities, including physical, sensory, mental, intellectual and cognitive impairments, and treat people as individuals, not applying blanket rules based on disability type.
- 3.7. The assessment will consider a Claimant's ability to carry out specified key everyday activities. Consideration will be given to whether Claimants need to use aids or appliances to carry out activities and whether they need support from another person to do so.

4. PIP IMPLEMENTATION APPROACH

- 4.1. PIP will commence in April 2013 and will be implemented in 4 stages. This approach separates the two aspects of PIP implementation with new claims for Claimants not already in receipt of DLA first, followed by re-assessment of those Claimants who are in receipt of DLA.

**Personal Independence Payment (PIP) Assessment Services
Service Requirement**

4.2. Stage 1 – Controlled Go Live, new claims only

4.2.1. A controlled Go Live for new claims will take place within Contract Lot 1 from April 2013 for two months (see Part C of this document).

4.3. Stage 2 – full new claims Go Live

4.3.1. From June 2013, working age claimants will be required to claim PIP and not DLA.

4.4. Stage 3 – Start of re-assessment

4.4.1. From October 2013, DLA Claimants will enter the re-assessment process in the normal course of business as they report changes (natural re-assessment).

4.4.2. Additionally, a pathfinder for re-assessment cases will commence from October 2013 for 3 months. This signals the start of the managed re-assessment of cases of DLA Claimants who will be randomly selected across all Lots to be re-assessed for PIP.

4.5. Stage 4 – Full implementation of managed re-assessment

4.5.1. The remaining DLA working Age Claimants will be invited to claim PIP between January 2014 and March 2016.

	Apr 13	Jun	Oct	Jan	Apr 14	Apr 15	Mar 16
New Claims	Controlled Go Live						
Natural Reassessment							
Managed Reassessment			Pathfinder				

5. PROVISION OF SERVICES UNDER THIS CALL-OFF CONTRACT

5.1. The call-off terms and conditions in the Framework Agreement govern this call-off contract, along with specific terms and conditions, schedules of delivery requirement, payment terms, etc. All will form a legally binding contract between the Authority and the Contractor.

5.2. For PIP, one contract will be awarded in each of the following Lots

Lot 1: North West England / North East England / Scotland / Isle of Man.
(Please note at this stage PIP AP Services are not required in Isle of Man).

Lot 2: Central England / Wales.

Lot 3: London / Southern England.

Lot 4: Northern Ireland.

5.3. This is a one stage assessment process, with Invitations to Tender (IT) being issued to each organisation appointed to the Framework within Lots 1-4. Proposals are not being sought for PIP against Lot 5 – the National Lot.

**Personal Independence Payment (PIP) Assessment Services
Service Requirement**

- 5.4. There will be no restriction on the number of Lots for which a Supplier can bid for on financial capacity grounds, aside from the annual turnover exemption mentioned below and provided they have been awarded a place on the HDS Framework within that Lot. It is not the Authority's intention to restrict the award of Lots that a single supplier can win during the PIP competition and any organisation, irrespective of their turnover can be awarded one contract Lot. However, an organisation cannot win multiple Lots if the total annual value of the multiple Lots exceeds the Suppliers annual turn over based on their most recent set of published accounts.
- 5.5. All costs associated with the delivery of services within this Contract must be included in the Unit Price as defined in the Financial Model. The exception to this is the actual costs of FME, defined at paragraph 9.6.
- 5.6. The call-off Contracts for Lots 1-3 will commence at the same time (currently planned to be July 2012). **Contract award for Lot 4 could be slightly later.** Live running in Lot 1 will commence from April 2013 with the controlled go-live for new claims; for the remaining Lots live running will commence in June 2013 for all new claims.
- 5.7. Please note that the scope of this call-off contract is:
- for the provision of assessment services for PIP only and does not include other areas of the Authority's business that require assessment services e.g. Employment and Support Allowance;
 - for the provision of face-to-face Consultations to be delivered at various locations, throughout Great Britain and Northern Ireland within a maximum pre-determined time limit by public transport that a claimant would be expected to travel for a Consultation.
 - for the provision of supporting Information Technology (IT) systems as detailed in Part I.
- 5.8. Merlin Standard

Where suppliers have a supply chain within their delivery model for PIP, if Merlin accreditation is not already held, Prime Contractors must achieve accreditation within one year of go live and every two years after. For further detail on the Merlin Standard, please see:

<http://www.merlinstandard.co.uk/>

<http://www.dwp.gov.uk/docs/merlin-standard.pdf>; and

<http://www.dwp.gov.uk/docs/sub-contracting-merlin-guidance.pdf>

PART B - PIP ASSESSMENT PROVIDER (AP) SERVICE REQUIREMENTS

6. KEY ELEMENTS OF THE SERVICE

- 6.1. The objective and independent assessment of the impact of health conditions and disabilities on claimants is central to the process of determining entitlement to PIP. The Contractor will carry out this assessment and provide information and advice to support the Authority's decision making processes.
- 6.2. <https://ccs-spend.bravosolution.co.uk/analysis-console/ac/main.jsp> . The design and development of PIP is continuing and the PIP regulations are not due to be passed until late 2012. It should be noted that the development of NI enabling regulations may have a different timetable. This specification and associated documents are therefore the Authority's best assumptions for PIP at this time.
- 6.3. To assist Bidders, throughout this document set we have provided a set of guideline assumptions (summarised in this specification and associated annexes) which is our best estimate at this time of the position regarding PIP. However PIP assessment is a new process. All such guideline assumptions stated are therefore indicative and actual volumes and process timings may vary during the life of the Contract. The Authority provides no guarantee, warranty or assurance as to the actual volumes and process timings that will apply during the life of the Contract. It is Bidders' risk and responsibility to consider the specification and price accordingly. The underpinning pricing schedule offers the opportunity for Bidders to detail any changes to the assumptions which underpin their costs and submit prices based on banding mechanisms for volume variations only. Please note, therefore, that the prices submitted by the successful Bidder in response to this ITT are those which will in fact be utilised for the Call Off Contract, regardless of the guideline assumptions DWP have provided in this ITT.
- 6.4. The key elements of the service will include:
- the consideration of a Claimant's health conditions or disabilities and the impact on their daily life and mobility;
 - assessing individuals against criteria prescribed by the Authority (see Annex Four);
 - the delivery of face-to-face Consultations to support the above;
 - the gathering and consideration of evidence to support the above including, where necessary, paying appropriate fees for evidence;
 - the completion of reports, including advice, to the Authority;
 - the referral of assessment reports and any associated evidence to the Authority;
 - interpretation and advice to the Authority on technical evidence;
 - follow up liaison with the Authority in relation to assessments, including the provision of relevant health professional expertise as required;

**Personal Independence Payment (PIP) Assessment Services
Service Requirement**

- the administration and management of the service, including scheduling of face-to-face Consultations, ensuring that they are completed within timescales set down by the Authority;
- the recruitment, training and ongoing support of Health Professionals, including liaison with relevant professional bodies;
- the development of guidance and training in conjunction with the Authority;
- the provision of an enquiry service for individuals being assessed;
- the provision of a quality control regime, including a complaints function;
- the provision of management information as defined by the Authority;
- initiatives and liaison with relevant organisations to support the provision of evidence;
- liaison and collaborative working with local and national partners, including disability organisations, health professional bodies and the devolved administrations;
- liaison and collaborative working with the PIP Assessment Providers for other Lots as required.

6.5. The process maps in Annex One offer a high level view of the processes that will be required to support this service. The contractor must consider these when developing proposals.

7. ASSESSMENT CRITERIA

- 7.1. The criteria against which Claimants will be assessed will be prescribed by the Authority. They will be based on considering a Claimant's ability to carry out a series of key activities of daily living and mobility and the impact of their health conditions and disabilities on this ability. Consideration will be given to whether Claimants need to use aids or appliances to carry out activities and whether they need support from another person to do so.
- 7.2. Each activity will have a series of descriptors associated with it, each describing a varying level of ability to complete the activity. Points will be associated with each descriptor, with the highest level of points associated with the lowest level of ability, and total scores determining entitlement to the rates of the benefit. The Contractor will advise the Authority on which descriptors are appropriate to the Claimant's circumstances, with a decision maker employed by the Authority making the final decision on descriptor choices and on benefit entitlement.
- 7.3. The assessment will take account of the full range of health conditions and disabilities, including physical, sensory, mental, intellectual and cognitive impairments.
- 7.4. These Assessment Criteria are still being developed and the latest draft is enclosed at Annex Four. The criteria will not be finalised until regulations are agreed by Parliament, **for Lot 4 read NI Assembly**, which is likely to be in late 2012. The Contractor will be made aware of any changes to the draft assessment criteria in advance of this. Welfare and Social Security policy is a continually evolving area, affected by changes to legislation and in light of experience of delivering services. As such requirements may change during the

**Personal Independence Payment (PIP) Assessment Services
Service Requirement**

lifetime of the Contract. The Contractor will need to be flexible and able to adapt to these changing requirements. In particular there is a legislative requirement for two independent reviews of the operation of the assessment, reporting within two and four years of the introduction of PIP. These reports may recommend changes to the assessment criteria and other aspects of the assessment service requirements. The Contractor must confirm that it will fully cooperate with the Authority to support these reviews.

8. REFERRALS

- 8.1. The Contractor will receive referrals from the Authority for claimants who are at various stages in the benefit lifecycle. These will include, but are not restricted to, new claims, re-assessment cases, disputed decisions, etc. The Contractor's actions in processing these cases will be the same unless otherwise defined in this document.

Additional Information 1: Fast track cases are predominantly Terminally Ill cases. However, there may be a small number of other cases that the Authority requests to be fast tracked.

- 8.2. The Contractor will have access to the appropriate Claimant information from the Authority, which will include relevant personal details and details of the Claimant's disability or illness. This will be available through the DWP provisioned systems including a Document Repository System.
- 8.3. The PIP claim will be made in two parts. Part 1 of the claim will gather personal details and Part 2 of the claim will gather information on Claimants' health conditions and disabilities and the extent to which these affect their daily lives.
- 8.4. Cases will usually be referred via the PIP CS to the Contractor by the Authority once Part 2 of the claim has been returned. Where health conditions or disabilities affecting the Claimant's mental function have been notified and Part 2 of the claim has not been returned, the Authority will make a referral via the PIP CS and the Contractor should follow the steps detailed at paragraph 8.5 of this document. It is expected that these cases will require a face to face Consultation. All other cases that have not had Part 2 of the claim returned will not be referred to the Contractor.

Additional Information 2: Suppliers will be able to generate the issue of a Part 2 via the PIP CS under certain circumstances, such as Claimant reports non receipt. It is expected that this will be an exception activity.

Additional Information 3: Successful Bidders will receive MI to show how many Part 2 forms have been issued, and in what areas the Claimants live to enable resource planning.

- 8.5. Upon receipt of the referral, the Contractor will conduct an initial paper based review of the evidence held to determine, in accordance with set criteria and guidance supplied by the Authority, whether:

**Personal Independence Payment (PIP) Assessment Services
Service Requirement**

- the PIP Assessment can be concluded on the basis of a paper based review of the evidence;.
- further medical evidence is required;
- a face-to-face consultation is required.

Refer to Service Level SC10.

- 8.6. This review will be undertaken by a Health Professional (HP), as defined in Part F of this document. . The action taken to progress the referral, including details of how decisions were made on the type of assessment required and the evidence used, will be captured in the assessment report returned to the Authority. The Contractor will only be required to complete a PA1 form where an initial review has been completed but the referral does not lead to the production of an assessment report. Examples could include, but are not limited to, claimants who fail to attend or withdraw claims.
- 8.7. It is estimated that the review, by an experienced HP, will take, on average, 4 minutes. This does not include time for any inputs to PIP CS.

Referrals where the Claimant is claiming PIP under the Terminally Ill provision

- 8.8. The Contractor will ensure that all referrals relating to the Terminally Ill, or potentially Terminally Ill, are handled with priority, cleared within 2 Working Days and dealt with in a way that minimises inconvenience and distress to the Claimant. Refer to Service Levels SC5A and SC5B.
- 8.9. The Authority assumes that annually 5% of PIP new claims will be Terminally Ill referrals (percentage based on Disability Living Allowance annual figures).
- 8.10. The Authority will advise the Contractor via the PIP CS at the point of referral whether the Claimant is potentially Terminally Ill following a paper based review of the claim information. Additional claim information will be provided to the Contractor, which may include a report from a Health Professional treating the patient.
- 8.11. The Authority will encourage Claimants who are terminally ill to obtain a DS1500 form to support their claim. This form allows the Claimant's Health Professional to give information regarding the terminal illness. Where the Claimants indicate that they have, or will obtain, the DS1500, the referral will be held with the Authority until it is either received or the time limit to wait for it expires.
- 8.12. If the Contractor is unable to determine whether the Claimant is Terminally Ill with the evidence available, the Contractor will attempt to obtain the information required to complete the assessment as quickly as possible. This request should be made by a phone call to the appropriate source. In the first instance this is likely to be a relevant supporting Health Professional identified by the claimant, a third party or the Claimant themselves. In exceptional circumstances a written request for further medical evidence can be issued. In these cases Service Level SC5A and SC5B will still apply.

**Personal Independence Payment (PIP) Assessment Services
Service Requirement**

- 8.13. In cases where Terminal Illness is confirmed, the Contractor will complete an assessment report (the variant used for paper based reviews) and update the PIP CS with the following details (See Annex Two – Assessment Provider inputs into PIP CS):
- whether the claimant is Terminally Ill;
 - the date from which the Claimant became Terminally Ill;
 - a recommendation on the mobility descriptors;
 - information justifying the advice.
- 8.14. In cases where Terminal Illness is not confirmed, the Contractor will refer the case back to the Authority via PIP CS and send any supporting evidence to the Authority's Mail Opening Unit.
- 8.15. For the avoidance of doubt, the Contractor is not required to complete a Consultation on Terminally Ill referrals.
- 8.16. Should information come to light at any stage in the assessment process, which indicates that the Claimant is Terminally Ill, and the claim has not been made under these provisions, the Contractor must complete the assessment within the TI timescales and processes as defined above.

9. FURTHER MEDICAL EVIDENCE

- 9.1. Further Medical Evidence (FME) may be required to provide the evidence to support the advice given on the assessment report.
- 9.2. Claimants will be encouraged by the Authority to provide supporting evidence, where available, with Part 2 of the claim.
- 9.3. The Authority is exploring if evidence held from DLA or health and disability assessments for other social security benefits will be relevant to the PIP assessment, and where it is, how this will be made available to the Contractor.
- 9.4. The Contractor will be responsible for identifying whether any FME is needed to help carry out assessments and give advice. The Contractor is responsible for gathering this evidence, including progress chasing and, where applicable, issuing payment.
- 9.5. The Contractor will gather the FME, if required, based on the guidance provided by the Authority. A common source of FME will be a factual report from the Claimant's General Practitioner (GP). The Claimant may also be able to identify other professionals who might be better placed to offer advice. This may include, but will not be limited to hospital doctors, community psychiatric nurses, district nurses, and social workers. The Contractor may also contact the Claimant to obtain further details of potential FME.

Additional Information 4: The rates for GP Reports will be set nationally and will not be negotiable by different Suppliers.

**Personal Independence Payment (PIP) Assessment Services
Service Requirement**

Additional Information 5: There is no cap on the amount that can be spent on FME. The assessment should be about collecting the most appropriate evidence to support the individual assessment. However, there are only certain pieces of FME that the Authority sanctions a fee for and these are set nationally. There will be guidance available on FME.

Additional Information 6: Payment of FME must align to Departmental standards, ie 30 calendar days from receipt of completed FME payment application form.

- 9.6. Where payment for the FME gathered by the Contractor is appropriate, for example, for the provision of factual reports from General Practitioners, the Contractor will make these payments and the Authority will reimburse the Contractor. The rate for these is set nationally and will be a pass through cost to the Authority. The Contractor will issue a notification to the relevant source to notify them once payment has been made. Where payment is not appropriate, the Contractor will issue a rejection notice. Claims and payments for the DS1500 will be dealt with by the Authority.
- 9.7. The Contractor will be responsible for any associated costs in obtaining FME, such as administration costs. These should be included in their unit price.
- 9.8. Where a written request for FME is made, the Contractor will update the Claimant to notify them of this.

Additional Information 7: Where a written request for FME is made, the Contractor will update the Claimant to notify them of this in order to keep the claimant informed of progress. The notification will also include details of the FME requested and from whom.

- 9.9. The Authority is currently reviewing the forms that will be used to obtain FME and the Contractor will confirm that it will assist the Authority with the ongoing development and implementation of these forms.
- 9.10. Where FME is requested by the Contractor, it will be returned and scanned into PIP CS by the Authority. A task will be generated within PIP CS to advise the Contractor of its return.
- 9.11. Where the Contractor is unable to obtain any missing relevant information or obtain FME, it will make all necessary arrangements to complete a face-to-face Consultation.
- 9.12. Where the Claimant brings FME to their Consultation, the Contractor must be able to take copies of the evidence while the Claimant is still present. Original versions must be returned to the Claimant and copies must be forwarded to the Authority once the assessment has been completed.
- 9.13. Where FME is presented by the Claimant at a Home Consultation, the Contractor will take the FME away, copy and return originals to the Claimant and forward copies to the Authority with the completed assessment report. If the

**Personal Independence Payment (PIP) Assessment Services
Service Requirement**

Claimant is unwilling to give originals, the HP must note all relevant information, including the type, date and responsible body responsible for the source document.

- 9.14. The Authority may exceptionally mandate the Contractor to obtain a specific piece of FME.

10. CONSULTATION

Scheduling

- 10.1. The Contractor will be responsible for every aspect of the scheduling and management of face to face Consultations, including contacting the Claimant to agree a Consultation time.
- 10.2. The Contractor will consider whether the Consultation should be conducted by a HP from a specific profession (e.g. by a condition specific champion) or a HP with particular skills and experience (e.g. in mental health conditions), as defined in Part F of this document.
- 10.3. The Contractor must give prescribed written notice (i.e. at least seven calendar days) to Claimants or their representatives of the time and place at which any face to face Consultation will take place unless the Claimant has agreed to shorter notice. Prescribed notice for these purposes begins with the day on which the notice is given i.e. the day the letter is actually posted, and ends on the day before the Consultation is to take place.
- 10.4. The notice will include, but is not limited to, a range of information for the Claimant, including time, date and location of the Consultation, an explanation of the purpose of the Consultation, the options for claiming expenses, information about the location of the Consultations including directions, and an Enquiry Service contact telephone number if the Claimant. The notice will also ask the Claimant to notify the Contractor of any additional requirements that they may have for the Consultation.
- Additional Information 8:** Suppliers will provide personalised direction for the Claimant from the Claimant's home address to the Assessment Centre as part of the information provided to the Claimant regarding their Consultation.
- 10.5. While written notice is required as described above, alternative methods for contacting the Claimant should also be considered.
- 10.6. The Contractor must ensure that Claimants do not have to travel for more than 90 minutes by public transport (single journey) for a Consultation. This limit is an absolute maximum and the Authority expects that only a small minority of Claimants will have to make a journey of this duration.

Claimant Enquiry Service

**Personal Independence Payment (PIP) Assessment Services
Service Requirement**

- 10.7. The Contractor will provide enquiry services for Claimants relating to their Consultation appointments. As a minimum, these enquiry services should be available Monday to Friday from 8am to 8pm. All Claimants or their representatives must be able to access enquiry services.
- 10.8. The Contractor must meet the response times for calls as set out in Service Levels SC8A and SC8B.
- 10.9. The Contractor will ensure that where telephone enquiry services are provided they can be accessed by the Claimant on a free-phone (0800) telephone number. Where Claimants call from mobiles or non-BT landlines, they will be notified at the beginning of the call, if they are to be charged at their network rate.
- 10.10. The Contractor will direct the Claimant to contact the Authority's Contact Centre for any non assessment enquiries.

Claimant Unable to Attend Consultation

- 10.11. Where the Claimant contacts the Contractor in advance to advise that they are unable to attend their Consultation, the Contractor will offer the Claimant a further Consultation.

Additional Information 9: The Claimant can cancel an appointment at any point before the scheduled start time.

- 10.12. Where the Claimant contacts the Contractor on a second occasion to advise that they are unable to attend their Consultation, the Contractor will advise the Claimant that they must attend and their Consultation slot will be left open. If the Claimant subsequently fails to attend, the Contractor will follow the process in Paragraph 10.13 of this document.

Claimant Fails to Attend

- 10.13. Where the Claimant fails to attend or is unavailable for the arranged Consultation, the Contractor will update PIP CS and complete a report detailing the contact history. The Authority will issue a letter to the Claimant asking for an explanation for non-attendance.
- 10.14. The Authority's Decision Maker will consider the reasons for the Claimant's non attendance. If the Authority accepts there was a good reason, the case will be tasked back to the Contractor via the PIP CS to complete the assessment.

Additional Information 10: For clarity, a Claimant can only fail to attend (FTA) once before it is referred back to the Authority. The requirement to return the case after 1 FTA applies to both Consultation Centre and HCs, as long as it was conducted in line with the specification.

**Personal Independence Payment (PIP) Assessment Services
Service Requirement**

Attendance at Consultation

- 10.15. The Contractor will ensure that Claimants who arrive on time for their Consultation are seen within 30 minutes of the scheduled appointment time. Refer to Service Levels SC11A and SC11B.
- 10.16. Where Claimants arrive late, the Contractor will make reasonable endeavours to complete the Consultation on that day or offer a mutually acceptable alternative Consultation time.
- 10.17. The Contractor will ensure that no more than 1% of Claimants who attend their Consultation are sent home unseen. This does not include Claimants arriving late or who are not in a fit state to take part in a Consultation. Refer to Service Level SC12.
- 10.18. The Contractor will complete Claimant identification checks prior to any Consultation taking place. Where the Contractor is unable to confirm the Claimant's identity the Consultation should not take place and the referral will be returned to the Authority via PIP CS with an update report.
- 10.19. Contractor identity check guidance should align with the Authority's guidance.

Carrying out a Consultation

- 10.20. The purpose of a face-to-face Consultation is to gather information about the impact of the Claimant's health condition or disability, in order to inform the assessment and subsequent advice to the Authority.
- 10.21. It is estimated that a Consultation, carried out by an experienced HP, will take on average 55 minutes. However, the Authority is not placing targets on the length of time for a Consultation. It needs to be as long as necessary to reach evidence based conclusions on an individual basis.
- 10.22. During the face to face Consultation, the Contractor will adhere to the standards of conduct required by the Authority which include but are not limited to the following:
- maintaining a non-adversarial manner;
 - explaining the purpose of the Consultation and what it entails;
 - treating the Claimant with respect and performing the Consultation in a supportive and empathic manner that avoids unnecessary anxiety or physical discomfort to the Claimant;
 - allowing the Claimant sufficient time to give their relevant medical history and to explain how their disability or health condition affects them;
 - allowing the Claimant to explain how their health condition or disability fluctuates;

**Personal Independence Payment (PIP) Assessment Services
Service Requirement**

- answering any appropriate questions posed by the Claimant without giving an opinion on the outcome of the assessment, the claim or medical condition.

Claimant Expenses

10.23. The Contractor will pay Claimants' travelling/other expenses when they attend a face to face Consultation in line with the Authority's policy as follows:

- Travel by public transport based on the cheapest reasonable return fare;
- Travel by private motor vehicle (i.e. car, van, motorcycle) paid at the appropriate standard rate as defined by the Department for Work and Pensions. Travel by bicycle is not reimbursable and should not feature in PIP claimant documentation issued by Providers, such as expense claim documentation;
- Taxi fares if public transport is not available or the Claimant is unable to use it (for example, people with mobility issues) and where prior approval has been given by the Contractor in line with guidance supplied by the Authority, or, if the Claimant did not seek approval, it is clear the Claimant required a taxi to attend the face to face Consultation;
- Other expenses: miscellaneous costs incurred, such as parking and bridge tolls, and congestion charges. These costs will only be met if they relate to the journey to or from the Consultation. Other costs such as loss of earnings will not be met;
- Allow the fares of a companion or carer or young children who would otherwise be left unattended.

10.24. Any public transport or taxi receipts should be produced by the Claimant to validate the claim. If a ticket or receipt cannot be produced, or has been lost, payment should be made providing the claim seems reasonable. The Contractor will not be required to routinely provide the Authority with the receipts to support the payment of Claimant expenses. However they should be retained for up to 6 months, or as advised by the Authority, for audit purposes.

Additional Information 11: The Contractor is not required to routinely provide the Authority with the receipts to support the payment of Claimant's expenses. The Claimant is required to provide receipts to the Contractor to validate their claim.

10.25. The Contractor will manage the payment of travelling expenses to standards which will involve but not be limited to:

- The collection of all relevant information to enable payment, including bank account details;
- Ensuring complete accuracy in all payments of expenses;

**Personal Independence Payment (PIP) Assessment Services
Service Requirement**

- Providing an effective system to pay and monitor all expenses payments with appropriate audit trails;
- Providing relevant, accurate and timely Management Information in respect of Claimant expenses;
- Making any payments properly due, upon receipt of a correctly completed and documented application, within 14 calendar days of receiving the application.

10.26. If the Authority advises changes to the rates of expenses payable to Claimants and their companions and representatives, the Contractor will update these rates within 30 days of being notified.

10.27. The Contractor will issue a notification to the Claimant (and/or companion if appropriate) once payment has been issued. The Contractor will issue a rejection notice if payment is not appropriate.

10.28. **Amendment 1:** Claimant expenses costs are not pass through costs and must be included in the output prices.

The Contractor will be responsible for any associated costs in paying travelling expenses, such as administration costs. These should be included in their unit price.

10.29. For illustrative purposes only, the Authority can confirm that cost of the Claimants average travelling expense claim for Lot 1-3 is £6.79 and that around 27% of appointments result in a claim. For Lot 4 the average is £9.67 and that around 18% of appointments result in a claim. The Contractor should be aware that this is based on the current assessment service estate and is not to be seen as a target or the aspiration for this service.

Home Consultation (HC)

10.30. The Contractor will undertake a Consultation in the Claimant's home on the following occasions:

- at the Authority's request (these will be exceptional circumstances);
- at the Claimant's request, if supported by an appropriate health condition or disability as determined by the Contractor; or
- when the Claimant provides confirmation via their Health Professional that indicates that the Claimant is unable to travel on health grounds.

10.31. Based upon the above criteria, the Authority estimates that 8% of assessments may need to be completed by HC.

10.32. The Contractor may also undertake additional HCs for business reasons, at its discretion.

**Personal Independence Payment (PIP) Assessment Services
Service Requirement**

10.33. The Contractor will endeavour to ensure that HCs take place within 1 hour of the agreed time. Refer to Service Levels SC11A and SC11B.

Additional Information 12: Home assessors would be expected to have the following portable equipment as a minimum:

Sphygmomanometer
Snellen's Chart and reading chart
Tendon Hammer
Tuning fork
Stethoscope
Tape Measure
Peak Flow Meter (with normal values chart for age, sex and height)

Claimants Living Abroad

10.34. The Contractor shall not be required to undertake any Assessments for those Claimants not living in the UK.

10.35. -10.39 Not used

Sensitive Cases

10.40.1. A small number of cases are considered to be sensitive by the Authority. These cases are subject to a higher level of security than other cases. The Authority is currently developing the process that will be required to manage these cases for PIP. The Contractor should be aware that these cases may need to be managed clerically by the Authority. This would mean that the Contractor will need to be able to manage paper referrals.

10.41. The Authority will determine which cases are sensitive and notify the Contractor.

10.42. The Authority can advise that there are currently 600 cases on the DLA live load for Lots 1-3 that are considered sensitive. For Lot 4 this number is 20.

Additional Requirements

10.43. The Contractor will meet any reasonable request to accommodate Claimants who advise that they have an additional requirement. This includes, but is not limited to, providing same sex Health Professionals or interpreters. Currently, 550 – 600 assessments per calendar month require an interpreter.

Additional Information 13: Interpreter costs are not pass through costs and must be included in the output prices.

10.44. Where an additional requirement is identified on the day of the Consultation and cannot be accommodated, the Contractor will arrange a mutually

**Personal Independence Payment (PIP) Assessment Services
Service Requirement**

agreeable alternative Consultation time when they can meet the Claimant's additional requirement.

- 10.45. The Contractor must allow the Claimant to be accompanied, including during the Consultation itself. Guidance will be available on the role the Authority would like the companion to play in supporting the Claimant through this process.

Welsh Language Scheme (Lot 2 Only)

- 10.46. Please refer also to Appendix 9 of the Call Off Contract.

- 10.47. The Contractor will comply with the provisions of the Welsh Language Act (1993) to provide a bi-lingual service for those Claimants who are resident in Wales in respect of correspondence, telephone communications, face to face communications, and published and printed materials.

- 10.48. Where either the Authority or the Claimant has previously advised the Contractor that Welsh is the Claimant's preferred language, the Contractor will ensure that Welsh speaking assessors are used to deliver the specified services.

- 10.49. The Contractor will provide a report showing details of their compliance with the Welsh Language Act as required by the Authority and in the format specified by the Authority annually or as otherwise required by the Authority.

- 10.50. The Contractor will ensure that assessments completed in Welsh will be provided in English to the Authority.

- 10.51. The Contractor will develop internal guidance to support this requirement.

- 10.52. For information purposes, the Authority can advise that it received 43 Welsh language claims for DLA in 2011.

Communication with Claimants

- 10.53. The Contractor will ensure that all communications are directed to the appropriate person, either the Claimant or an appointee/representative where one exists.

- 10.54. The Authority will collect and share the Claimants preferred method of contact. The Contractor will, wherever reasonable, use this method to communicate with the Claimant.

- 10.55. The Contractor must provide, on request, materials in alternative formats to meet the needs of Claimants with a wide range of disabilities and health conditions in line with the Disability and Equality Act 2010. This must include, but is not limited to, the provision of large font material, Braille or audio format for visually impaired claimants.

**Personal Independence Payment (PIP) Assessment Services
Service Requirement**

- 10.56. The Contractor will make materials in the appropriate ethnic minority language available on request if operating in an area with a high ethnic minority population.
- 10.57. The Contractor will, under [The Equality Act 2010 \(Disability\) Regulations 2010](#), and having due regard to the provision of Section 75 of the Northern Ireland Act 1988, make appropriate provision to communicate with customers who do not speak English or Welsh, or who are deaf, hard-of-hearing or have a speech impediment, ensuring they have full access to the assessment service.
- 10.58. The Contractor will confirm that it will work with the Authority, and if approved by the Authority with Claimant Representative Groups, to develop PIP communication products issued to Claimants.

Unexpected findings

- 10.59. The Contractor will, in conjunction with the Authority, develop a process to ensure that if a Health Professional identifies a medical condition that is unknown to the Claimant or their GP, the information will be communicated urgently to the GP, taking into account the relevant consent issues.

Uncooperative Claimants due to a Medical Condition

- 10.60. If the behaviour of the Claimant is abnormal, due to a medical condition (for example chronic alcoholism or mental health problems) the Contractor will use reasonable endeavours to ensure that the Consultation is completed to the extent that allows advice to be given to the Decision Maker without causing distress to the Claimant.

Unacceptable Claimant Behaviour

- 10.61. The Contractor will produce and issue guidance to their personnel regarding handling Unacceptable Claimant Behaviour (UCB), in accordance with the Authority's current guidelines on UCB.
- 10.62. The Authority has a legal responsibility to process claims from all members of the public. Some of the Claimants the Authority deals with are classified as demonstrating UCB. This could be someone who threatens or conducts violence against a member of staff. This could be either the Claimant or a member of their family and the Contractor could come into contact with them either in person or by any alternative method.
- 10.63. If a Claimant is considered to be demonstrating UCB, the Authority will notify the Contractor via PIP CS.
- 10.64. The Contractor will notify the Authority within one working day via PIP CS, if a Claimant, not previously recognised as demonstrating UCB, behaves in such a manner.
- 10.65. The Contractor will notify the Authority of any further incidents of UCB within one working day via PIP CS for an existing UCB Claimant.
- 10.66. The Contractor will be required to follow the Unacceptable Claimant Behaviour ("UCB") guidance provided by the Authority. In accordance with this guidance, the Contractor will be required to complete the relevant UCB form(s) when in contact with a Claimant:

**Personal Independence Payment (PIP) Assessment Services
Service Requirement**

- a) who has a UCB marker showing in PIPCS and a UCB incident occurs;
or
- b) where the Claimant has not previously been identified as displaying UCB and an UCB incident has occurred.

10.67. The decision whether to classify someone as demonstrating UCB will remain the responsibility of the Authority, who will use all reasonable endeavours to provide all information to the Contractor. The Contractor will also provide the Authority with sufficient and relevant information to enable the Authority to determine whether the person should be deemed as UCB.

11. COMPLETION OF ASSESSMENT AND ASSOCIATED REPORTS

11.1. The Contractor will consider the evidence gathered from the Claimant, from supporting professionals and obtained from the Consultation, where one has taken place, assess the individual against the criteria set out by the Authority and give advice to the Authority using a form provided by the Authority.

11.2. The content of all reports and the assessment of the Claimant against the descriptors must be determined by a Health Professional (HP), as defined in Part F of this document. However, it is accepted that any inputs into the PIP CS and the actual production of the report may not need to be carried out by the HP themselves.

11.3. Where the HP is not responsible for actual inputting/production, there will be an additional quality control measure agreed with the Authority to ensure the accuracy of the inputs.

11.4. The assessment report form will allow the Contractor to advise the Authority about:

- the Claimant's health conditions and disabilities;
- any treatment they are receiving;
- how the health conditions or disabilities affect the Claimant, in particular in relation to the prescribed activities of daily living and mobility;
- which of the descriptors in relation to these activities apply to the Claimant; and
- evidence-based justifications for this advice.

11.5. The HP will provide advice to the Authority on a number of related issues, including:

- Identifying if an appointee is required;
- confirming if additional support is required;
- If the Qualifying Period for PIP has been met;
- If linking between claims is applicable.

**Personal Independence Payment (PIP) Assessment Services
Service Requirement**

These will be defined in guidance.

11.6. The Authority will develop the assessment report form (and a variant for use where a paper-based review has been carried out) and the Contractor will confirm that it will fully cooperate with the Authority in any further development of this form. A draft copy of the main assessment report – for illustrative purposes – is included in Annex Four. This will be subject to further development.

11.7. The requirement is that assessment reports will:

- Be fair, accurate and objective;
- Take account of all evidence;
- Demonstrate consistent application of assessment criteria;
- Clearly explain the basis for conclusions and advice;
- Meet agreed quality standards.

Additional Information 14: Digital Signatures by HPs will be allowed for Assessments.

11.8. In addition to completing the assessment report, the PIP CS will be updated. Refer to Annex Two.

11.9. All evidence gathered must be returned to the Authority on the same day as the assessment report or supplementary report is completed and PIP CS updated.

11.10. The current intent is that all documentation being returned to the Authority by the Contractor must be returned using the Authority's courier contract. This may be subject to change and any cost implications if the Contractor was asked to provide their own courier arrangements would be open to negotiation.

11.11. It is estimated that a report based on a paper based review, completed by an experienced HP, will take on average 11 minutes to complete. This does not include the time required to update PIP CS.

11.12. It is estimated that a report based on a Consultation Assessment, completed by an experienced HP, will take on average 16 minutes to complete. This does not include the time required to update PIP CS.

Sensitive Information

11.13. The Contractor will ensure that all written medical reports and advice are phrased with the expectation that they will be seen by the Claimant. Sensitive information therefore will be handled by agreed procedures. Sensitive information includes, but is not limited to:

- Harmful Information;
- Embarrassing Information;

**Personal Independence Payment (PIP) Assessment Services
Service Requirement**

- Confidential Information.

Guidance will be supplied on each of the circumstances

- 11.14. The Contractor will ensure that potentially Harmful Information is identified to the Authority, so that it can be withheld from the Claimant if the Authority so directs. This could include FME.
- 11.15. The Contractor will provide to the Authority as requested written advice and identification where necessary in respect of any Harmful Information contained within the Referral documentation

Documentation

- 11.16. The assessment process will be support by four main documents produced by the Contract for the Authority. These are:
- Assessment Report – to be produced in all cases where an assessment has been completed using a face-to-face Consultation;
 - Paper-Based Review Report – to be produced in all cases where an assessment has been completed following a paper-based review;
 - Additional Information Notes – to be produced in circumstances to provide additional advice following an Assessment Report or where the assessment report could not be completed.

Additional Information 15: The Authority will supply standard forms, such as forms to request FME. The AP will be expected to supply the other notifications, such as invitation to consultation. The detail of this will be worked through with successful bidders during Implementation.

- 11.17. All outputs provided by the Contractor must conform to the Authority's documentation standard, such as being typed or in a particular font size.
- 11.18. Where written notifications/forms are issued, the Authority's forms and letters must be used or the content, including branding, of the letter/form must be agreed with the Authority.
- 11.19. The Contractor will make documentation available in alternative formats at the Claimant's request. These must include as a minimum Braille, easy reading, large print, audio and foreign language translations as specified at paragraph 10.55.
- 11.20. The Authority will make available to the Contractor a series of policy guidance products. The Contractor will be required to use this policy guidance to inform its processes, training programmes and administrative guidance.
- 11.21. The Contractor will develop their own administrative guidance and where this impacts the way services are delivered, i.e. Assessment Report or contact with the Claimant or Authority, the guidance will be subject to Change Control procedures.
- 11.22. The Contractor will, as a minimum, hold a six monthly review to ensure the documentation is up to date and implement Change Control Procedures if appropriate.

**Personal Independence Payment (PIP) Assessment Services
Service Requirement**

- 11.23. The Contractor will acknowledge that the Intellectual Property Rights of the documentation produced for the performance of Services, will be retained by the Authority.
- 11.24. The Contractor will acknowledge that the Authority retains the right of approval to all changes to the documentation and will have a quality assurance role when the Contractor drafts new and/or amends existing documentation.
- 11.25. The Contractor will provide all reasonable assistance as required by the Authority in developing any amendments to documentation.
- 11.26. The Authority will supply business return envelopes for requested mail to be returned to its Mail Opening Unit to enable it to be scanned.
- 11.27. The current intent is that all documentation being returned to the Authority by the Contractor must be returned using the Authority's courier contract. This may be subject to change and any cost implications if the Contractor was asked to provide their own courier arrangements would be open to negotiation. The Contractor will ensure that all documentation is marked with a unique identifier to enable scanning and electronic linking of the evidence.

Additional Information 16: "It is expected that there will be a unique identifier attached to the documents which will allow them to be linked to the correct claimant records."

12. RECONSIDERATION /ADVICE

- 12.1. The Contractor will provide any advice and/or clarification that the Authority requires following completion of the assessment. It is anticipated that this advice will be provided via telephony and/or through an Additional Information Note.
- 12.2. The Contractor will, on request, provide reconsideration of advice previously given, if the Authority receives any additional information.
- 12.3. The Authority estimates that around 10% of all referrals will result in a request for advice. This request may be immediately after the assessment report has been completed, for example seeking clarification, or may be some time afterwards, for example if a new piece of evidence has been received. The Contractor should note that this figure is indicative at this stage as it will be influenced by Claimant behaviour and the quality of outputs by the Contractor.

13. APPEALS

- 13.1. The Authority is currently working with Her Majesty's Courts and Tribunals Service (HMCTS) to agree appeals processes. The Contractor may be requested to contribute to the development of these processes.
- 13.2. All appeals against decisions about benefit entitlement will be heard by Her Majesty's Courts and Tribunal Service.

**Personal Independence Payment (PIP) Assessment Services
Service Requirement**

- 13.3. The Contractor will provide HMCTS with any reasonable additional information requested.

Additional Information 17: HMCTS will not contact the Contractor directly but will come via PIP staff who will raise a task via PIPCS. It is expected that this will primarily be requests for additional FME or advice and that this will be by exception.

- 13.4. For clarity, it is not expected that the Contractor's employees will be required to attend a tribunal in any capacity.
- 13.5. The Contractor may receive feedback from HMCTS about report quality. The Contractor will consider this and appropriate action will be reflected in the quality action plan.
- 13.6. Should the Authority decide to implement mechanisms for improved feedback on the outcome of Appeals against the decision of the Authority, the Contractor will fully cooperate.

14. CHANGES OF CIRCUMSTANCES

- 14.1. Upon receipt of a notification of any relevant change to a Claimant's circumstances, the Contractor will inform the Authority immediately via a task in PIP CS but is not expected to make the change on the PIP CS. These types of changes include but will not be limited to:
- admittance of the Claimant to hospital, or similar institution, as an in-patient;
 - detention of the Claimant in legal custody;
 - change of name and/or address;
 - death of the Claimant;
 - prolonged absence abroad of the Claimant (more than one month);
 - the Claimant's claim for benefit has been withdrawn.
- 14.2. Upon receipt of information from the Claimant that is not relevant to the Assessment e.g. change of bank account details, the Contractor will advise the Claimant to report this information directly to the Authority.
- 14.3. Upon notification of a change of circumstances of the Claimant by the Authority, the Contractor will take appropriate and timely action to avoid inconvenience to the Claimant and any embarrassment to, or criticism of the Authority arising from the Contractor's acts or omissions, such as issuing notifications where a Claimant has died.
- 14.4. All relevant change of circumstances received by the Authority will be forwarded to the Contractor via the PIP CS. The Contractor must ensure that PIP CS is checked regularly to ensure that these are actioned.

**Personal Independence Payment (PIP) Assessment Services
Service Requirement**

15. UPDATING THE PIP COMPUTER SYSTEM (PIP CS)

- 15.1. The Contactor will be required to update the PIP CS at various points of the Assessment Process.
- 15.2. Annex Two provides information on the update information required. It should be noted that the development of the PIP CS is ongoing therefore the requirements listed at Annex Two may be subject to amendment.

Additional Information 18: Suppliers will be required to re-key the descriptors and the assessment summary into PIP CS while we are operating under clerical solution procedures. When the Assessment Tool becomes available at the end of the Clerical Solution as defined in the Service Requirement suppliers will no longer be required to re-key this information into the PIP CS.

Additional Information 19: At the end of the Clerical Solution Period there will not be a requirement for the Supplier to re-key information into the IT system for historical cases that have already had a decision. The uploading of information will only apply to those cases being dealt with in the clerical system that are still live when the IT system is introduced.

**Personal Independence Payment (PIP) Assessment Services
Service Requirement**

PART C – CONTROLLED GO LIVE (Lot 1 only)

16 CONTROLLED GO LIVE

16.1 The new PIP IT and supporting business processes and products will be subject to a rigorous testing and assurance regime culminating in Model Office and Field Acceptance Testing prior to go live. The Controlled Go Live from April 2013 will provide an extra level of assurance as it will be the first time that new claims for PIP will be processed in a live environment ahead of full new claims in June 2013.

16.2 The Controlled Go live will be administered by the Authority through one office, Bootle. The geographical areas covered by Bootle are:

- Carlisle;
- Chester;
- Crewe;
- Blackpool;
- Liverpool;
- Lancaster;
- Preston;
- Warrington;
- Durham;
- Darlington;
- Newcastle;
- Sunderland;
- Cleveland;
- Bolton;
- Manchester;
- Wigan.

16.3 A maximum of 5000 claims per month will be received by the Authority during the two months of the Controlled Go Live. These claims will cover the geographical area listed above. See Annex Six - Volumes for forecast referrals.

16.4 It is anticipated that the Controlled Go Live will be operated under the Clerical Solution as defined in Paragraph 43.

16.5 The Contractor will ensure that the required resources and infrastructure are in place to support the Controlled Go Live.

**Personal Independence Payment (PIP) Assessment Services
Service Requirement**

- 16.6 The Contractor will support the Authority during implementation and delivery, working in partnership with Bootle office. This may include a small number of visits to Bootle by HPs to speak to staff.
- 16.7 The Contractor will co-operate in the collection of MI to support the Controlled Go Live evaluation. The Authority will track a low number of cases throughout the claim process. The current assumption is that, for some cases, this could run into September 2013.
- 16.8 The Contractor will support the Controlled Go Live evaluation, giving feedback on processes, and assisting in the development of improvements as required.

PART D – SERVICE QUALITY REQUIREMENTS

17. GENERAL QUALITY REQUIREMENTS

17.1. The Contractor will ensure that the advice provided by its HPs meets the required quality standards as defined by the Authority.

17.2. The Contractor will ensure that Claimants are assessed by HPs with the requisite knowledge and skills.

17.3. The Contractor will manage Claimants whose health condition or impairment falls outside an individual HP's scope of competence, including any necessary handover process if required.

17.4. The Contractor will ensure that wherever possible all assessment reports and advice:

- are evidence based - that is, there is a consensus of critically evaluated, published medical evidence in support of the advice provided by the Contractor; and where no such consensus exists, the Contractor will explain the reason for the advice in clear terms demonstrating why no other reasonable interpretation of the medical situation could apply given the onus of proof required for that particular referral;
- are fully justified, particularly when any advice is at variance with other evidence including the Claimant's statement or a medical report;
- address, explain or refute any variation of the Claimant's condition from the expected manifestation and progress of the condition within the same statistically predictable group (in general, that group of the same age and gender);
- are based only on documents that are consistent with one another as to the evidence they contain; inconsistent evidence will be indicated and the inconsistency explained when providing advice to the Authority;
- take full account of variations in the relevant health conditions and disabilities that will be described and the advice will reflect the degree of the Claimant's disability and its effects which are present most of the time;
- take full account of and records the effects of pain, fatigue and medication on the Claimant's ability to perform activities;
- are appropriate to the questions raised by the Authority and will comprehensively answer the questions posed by the Authority;
- are legible, presented to the Authority in English and understandable to those without medical qualifications. The Contractor will ensure that medical jargon and abbreviations are not used in advice to the Authority and that medical terminology is explained unless the terms have passed into every day use;
- account for all conditions claimed to be relevant by the Claimant;
- document conditions which may be less tangible, such as claimed mental health conditions. These will be fully explored and their effects, or lack of

**Personal Independence Payment (PIP) Assessment Services
Service Requirement**

effect, on disablement of the Claimant, will be documented and carefully explained;

- take full account of the guidance where appropriate, in respect of the use of aids, appliances, prostheses and medication.

18. RE-WORK

18.1. The Contractor will ensure assessment reports are fit for purpose according to the criteria specified by the Authority and do not result in re-work. Refer to Service Level SC3.

18.2. The criteria are that reports will be:

- Fair and impartial;
- Legible and concise;
- In accordance with relevant legislation;
- Comprehensive, clearly explaining the medical issues raised, fully clarifying any contradictions in medical evidence;
- In plain English and free of medical jargon;
- Presented clearly;
- Complete, with answers to all questions relating to disability or incapacity matters raised by the Authority;
- Free of unexplained medical abbreviations;
- Capable of comprehensively providing information to the Authority.

18.3. Re-work will be carried out at the Contractor's expense.

18.4. The Authority will have sole discretion on determining whether advice or assessment reports are fit for purpose.

18.5. The Authority will specify the reason for cases being returned as not fit for purpose.

18.6. The Contractor will use all reasonable endeavours to ensure that any issues, with regard to cases which have been returned for re-work, are dealt with and resolved locally at an operational level, in accordance with agreed timescales. Refer to Service Levels SC7A and SC7B.

18.7. The Provider shall ensure that Rework cases are discussed with and signed-off by the same Healthcare Professional (HP) as carried out the original assessment, wherever possible. Where the original HP is not available, due to longer term absence or where the HP is no longer employed by the Provider, then the Provider must review all the available information and decide on the most appropriate course of action. This may involve further work on the assessment, a new paper based review or in exceptional circumstances, a new face to face assessment.

**Personal Independence Payment (PIP) Assessment Services
Service Requirement**

19. ASSESSMENT STANDARDS

19.1. The Contractor must work with the Authority to develop a system for monitoring the quality of HP advice and assessment reports against an agreed range of standards. Refer to Service Levels SC1 and SC2.

20. CONDUCT DURING CONSULTATIONS

20.1. The Contractor must ensure that if a Consultation is required then it will be performed in such a way that it gathers all the evidence required to present the appropriate advice and provide the factual information in the manner required by the Authority. Any additional questions to be answered, or particular areas of difficulty that require explicit clarification, will be communicated to the Contractor by the Authority.

20.2. The Contractor will not comment upon or offer advice to Claimants about any aspect of the Claimant's medical care, or the potential decision on the claim to benefit.

21. AUDIT AND CONSISTENCY

21.1. The Authority will put in place processes for a DWP audit of the system for monitoring the quality of HP advice and assessment reports, as referenced in paragraph 19.1

21.2. The Contractor will work with the Authority to develop and deliver these processes.

21.3. The Contractor will acknowledge that the Authority may engage a third party in support of its audit processes and all necessary support and information will be provided by the Contractor.

22. COMPLAINTS/ENQUIRIES

22.1. The Contractor will produce and display information to assist the Claimant if they wish to complain. The content of this information will be agreed with the Authority.

22.2. The Contractor will acknowledge in writing all complaints received directly from Claimants within two working days advising that a full response will be provided within 20 working days.

22.3. The Contractor will also provide to the Authority on a monthly basis details of any complaints received against a HP and details of any investigation and actions being taken e.g. complaints that result in Health Professionals being struck off by their professional body.

22.4. The Contractor will provide an overview report of all complaints received on a monthly basis. This will include details of action taken to address the cause of the complaints as appropriate.

22.5. The Contractor will co-operate in an Authority's audit of complaints and their responses, on a monthly basis.

**Personal Independence Payment (PIP) Assessment Services
Service Requirement**

22.6. There will be provision for the escalation of complaints to another level, including to an independent party. The Contractor will co-operate fully with these processes.

22.7. The Contractor will forward all enquiries to the Authority within two working days. The Contractor will provide any requested and appropriate information to assist the Authority in replying, to an agreed deadline provided by the Authority on a case by case basis. This includes but is not limited to:

- Official correspondence;
- Ministerial correspondence;
- Ministerial briefing;
- Parliamentary questions;
- Press enquiries;
- Freedom of Information requests;
- Subject Access requests.

PART E: CLAIMANT ENGAGEMENT REQUIREMENTS

23. CLAIMANT EXPERIENCE

- 23.1. The Contractor will develop and implement a comprehensive Customer Charter, which should outline the Claimant's rights and responsibilities and what they can expect from the Contractor. For information, the DWP Customer Charter can be found at www.dwp.gov.uk/docs/customer-charter-dwp.pdf. For information, the DSD Customer Charter can be found at http://www.dsdni.gov.uk/index/ssa/customer-information/ssa-customer-service/ssa-disabilitycarers_charter.htm. Following contract award, the Contractor will work with the Authority and Claimants and their representative groups to develop this Charter.
- 23.2. The Contractor will work closely with the Authority to ensure Claimants' needs are addressed and are taken into account when introducing and continuously improving contracted services. A copy of the draft Claimant Journey is at Annex Five.
- 23.3. The Contractor will measure the full range of the Claimant experience of the service provided.
- 23.4. The Contractor will commission, including payment for, an independent survey to measure the Claimant experience of the service and to provide the Claimant Satisfaction rating, as a minimum on a quarterly basis.

Additional Information 20: The Independent Survey will be commissioned and paid for by the Contractor.

- 23.5. The Contractor will provide and implement action plans to address issues identified that do not meet the agreed Claimant Satisfaction Service Level Agreement standard of 90%. Refer to Service Level SC9.

24. WORKING WITH CLAIMANT REPRESENTATIVE GROUPS

- 24.1. The Contractor will meet regularly with Claimant Representative Groups in order to develop elements of the Claimant Satisfaction Survey assessment criteria to enable it to gather information on areas of concern or of interest to Claimant Representative Groups.

PART F – HEALTH PROFESSIONAL REQUIREMENTS AND OTHER STAFF REQUIREMENTS

25. HEALTH PROFESSIONAL COMPETENCIES

25.1. The Contractor will ensure that any Health Professionals (HP) recruited for the delivery of the service have the following qualifications and experience:

- They are an occupational therapist, nurse, physiotherapist, paramedic or doctor;
- They are fully registered with the relevant UK licensing body (doctors must have a licence to practise);
- They have no sanctions attached to registration unless they relate to disability; in individual cases, this requirement may be waived subject to prior, written agreement with the Authority;
- They have at least 2 years post full registration experience (this refers to either UK registration or equivalent overseas registration for non UK HPs) or less than 2 years post full registration experience by individual, prior, written agreement with the Authority.

25.2. The Contractor must ensure that all HPs are cleared by a valid Criminal Records Bureau check.

25.3. The Contractor will ensure that all Health Professionals have the following competencies before they are approved to deliver the service:

- They have appropriate knowledge of the clinical aspects and likely functional effects of a wide range of medical conditions;
- They demonstrate appropriate skills in assessing people with physical health conditions including history taking, observation and ability to perform a relevant examination;
- They demonstrate appropriate skills in assessing people with conditions affecting mental health, intellectual and cognitive function including history taking, observation and ability to perform a relevant examination;
- They are able to critically evaluate evidence and use logical reasoning to provide accurate evidence based advice;
- They have excellent interpersonal and written communication skills that include the ability to;
 - Interact sensitively and appropriately, with particular regard for an individual's cultural background and issues specific to disabled people;
 - Take a comprehensive, appropriately focused, clear history,
 - Accurately record observations and formal clinical findings;
 - Produce succinct, accurate reports in plain English, fully justifying conclusions from evidence gathered, and dealing appropriately with apparent conflicts of evidence and fluctuating condition.

**Personal Independence Payment (PIP) Assessment Services
Service Requirement**

26. CONDITION SPECIFIC CHAMPIONS

- 26.1. The Contractor will ensure that Mental Function Champions are available to provide advice and support to HPs on health conditions and disabilities affecting mental, cognitive, intellectual and behavioural function.
- 26.2. The Contractor will agree the number and availability of Mental Function Champions with the Authority.
- 26.3. In addition to the competencies above, the Contractor will ensure that all Mental Function Champions have at least 2 years post full registration clinical experience in the management of conditions affecting mental health, intellectual, cognitive and behavioural function.
- 26.4. The Contractor will introduce other condition specific Champions when requested and in agreement with the Authority.

27. RECRUITMENT

- 27.1. The Contractor will provide a recruitment timetable, assumptions, risks and risk management strategy for recruitment within 10 working days of contract award.
- 27.2. The Contractor will ensure that sufficient numbers of suitably qualified HPs are in place to deliver the forecast volumes from the "Go Live" date.

28. APPROVAL

- 28.1. The Contractor will ensure that HPs are approved by the Authority for Lots 1-3 and the Health Assessment Advisor for Lot 4 acting on behalf of the Secretary of State. Approval by the Authority will be dependent on the HP completing, to the Authority's satisfaction, a course of training and appraisal.
- 28.2. The Contractor will ensure that the Authority is informed of HPs who fail to continue to meet the required quality standards in order that he may consider revoking Approval. For the avoidance of doubt, the Authority has sole discretion whether to grant or revoke Approval.
- 28.3. The Contractor will follow the agreed process when submitting HPs for Approval. The Authority has right of veto over the content of the approval and revocation of approval process.

29. GUIDANCE

- 29.1. The Authority will make available to the Contractor a series of policy guidance products. The Contractor will be required to use this policy guidance to inform its processes, training programmes and administrative guidance.
- 29.2. Draft copies of the policy guidance will be made available for the point of contract award in early July 2012.

**Personal Independence Payment (PIP) Assessment Services
Service Requirement**

30. TRAINING

30.1. The Contractor will involve the Authority in the quality assurance process for the development and refinement of all requirements, outcomes and standards of HP training courses relating to the delivery of the assessment service. Where relevant, training courses should be based on the policy guidance provided by the Authority. During the Implementation period, the Contractor will provide a detailed training plan (with timescales) that meets the requirements of the Authority.

Additional Information 21: There is no requirement for training to be endorsed or accredited by specific academic or professional bodies.

Initial training

30.2. The Contractor will provide a training programme for each HP in accordance with the requirements detailed below, which will ensure that they have the required level of knowledge and skills to achieve Approval. The knowledge and skills required in respect of HPs will include but not be limited to

- An understanding of, and an ability to perform, the role of the disability analyst in order to assess Claimants with physical or mental health conditions;
- Knowledge of the legislative requirements for PIP;
- An understanding of the legislative framework in which they are working;
- An up-to-date knowledge of relevant clinical subjects;
- An awareness of the Authority's approach to customer service and equal opportunities;
- Disability awareness;
- An ability to deal with potentially violent situations;
- Multicultural awareness;
- Training on the relevant IT systems.

30.3. HPs will be given a course of theoretical and practical training, which will be developed and implemented by the Contractor. The Contractor will, following such training, conduct a written and practical assessment of each HP to ensure that the required levels of skills and knowledge have been achieved.

30.4. The Contractor will undertake close supervision of new HPs during practical training.

30.5. Where no medical training or procedural guidance exists for the provision of a Service the Contractor will ensure that relevant documentation is created which meets the requirements of the Authority.

Continuing Professional Development (CPD)

30.6. The Contractor will develop, deliver and evaluate a CPD programme on an annual basis.

**Personal Independence Payment (PIP) Assessment Services
Service Requirement**

- 30.7. The Contractor will provide all of its HPs with a personal training plan on an annual basis. The personal training plan will contain details of the timescales in which each individual module will need to be delivered to that individual.
- 30.8. The Authority will provide the Contractor with an outline stating topics that the Authority requires to be included in the CPD programme for the forthcoming Year.
- 30.9. The Contractor will undertake a summary Training Needs Analysis (TNA) at organisational level that will identify areas of training needs together with priorities for implementation. The scope, objectives and methodology of the TNA will be subject to prior approval by the Authority. The outcome of the TNA will be subject to approval by the Authority prior to incorporation into the training plan.
- 30.10. The Contractor will provide the Authority with a plan setting out in detail the manner in which the Training Programme will be delivered.
- 30.11. This Training Plan will be developed in co-operation with the Authority and will be subject to approval by the Authority.
- 30.12. Any changes or amendments to the Training Plan must be submitted to the Authority for approval.
- 30.13. The Contractor will evaluate the effectiveness of the CPD programme. The format and timescales of the evaluation will be agreed with the Authority.

31. REVALIDATION

- 31.1. The Contractor will ensure that Health Professionals are fully supported in relation to the requirements for revalidation

32. EXCLUDED HEALTH PROFESSIONALS

- 32.1. The Contractor will ensure that the following HPs are excluded from assessing a Claimant or providing advice:
- Anyone directly affected by the case in question;
 - Any HP who has regularly attended the Claimant or practises at a surgery where the Claimant is or has been registered;
 - Any HP attending, who has attended, or who is anticipated to attend the Claimant at some time in the future for the purposes of providing reports in respect of commercial matters;
 - Any HP providing, who has provided, or who is anticipated to provide services at some time in the future to the Claimant's employer;
 - Any HP previously involved in advising on, or assessing, a claim that has resulted in an appeal, in relation to the Claimant;
 - Any HP identified as unsuitable by the Authority;
 - Any HP who has attended a Consultation as a witness in relation to the Claimant;

**Personal Independence Payment (PIP) Assessment Services
Service Requirement**

- Any HP not appropriately qualified or approved;
- Any HP who is a friend or relative of the Claimant;
- Any HP who the Claimant has made a complaint about;
- Any HP who is an employer of the Claimant, or employed by the Claimant, or is employed by the Claimant's employer;
- Where the Claimant in question is an employee of the Contractor, the last exclusion will not apply and the referral will be processed in accordance with agreed procedures. However, the Contractor will apply all the other criteria listed.

33. HEALTH PROFESSIONAL CONDUCT

- 33.1. At all assessments the Contractor will abide by the standards of conduct required by the Authority that include but are not limited to the following:
- maintaining a non-adversarial manner;
 - treating the Claimant with respect and perform the Consultation in a manner that avoids unnecessary anxiety or physical discomfort to the Claimant;
 - explaining the purpose of the Consultation and what it entails;
 - allowing the Claimant sufficient time to give their relevant medical history and to explain how their disability or condition affects them;
 - allowing the Claimant to explain how their condition affects them on good and bad days;
 - answering any appropriate questions posed by the Claimant without giving an opinion on the outcome of the claim or medical condition.

34. REPORTING

- 34.1. In agreement with the Authority, the Contractor will develop and maintain databases that collect and report information in relation to recruitment, training, monitoring, audit and approval and revocation of approval. The Contractor will provide information in relation to these activities to the Authority on request.
- 34.2. The Contractor will produce a single report covering all aspects of quality, including performance and complaints, on a monthly basis.

35. MISCELLANEOUS

- 35.1. The Contractor will provide the Authority with advice, guidance and support on any issues relating to the provision of Services, when reasonably requested to do so.
- 35.2. The Contractor will provide information to the Authority as reasonably required, to assist in the monitoring and evaluation of the likely effect of any proposed policy development on the Services.

**Personal Independence Payment (PIP) Assessment Services
Service Requirement**

36. STAFF WHO ARE NOT HEALTH PROFESSIONALS

Recruitment

- 36.1. The Contractor will detail the number and job roles of non HP staff required to deliver services. This will include but not be limited to, management and administrative support.
- 36.2. The Contractor will provide the Authority with details of the systems and processes it will implement to recruit and retain a viable pool of staff to deliver non HP services.

Training

- 36.3. The Contractor will detail the training all non HP staff who will have direct contact with Claimants will receive and this will include but not be limited to:
- Skills required to do the work for which they are employed;
 - An awareness of the Authority's approach to Customer service and equal opportunities, including disability awareness;
 - An ability to deal with potentially violent situations;
 - Multicultural awareness;
 - Ability to communicate in a professional, effective and courteous manner;
 - Training on relevant IT systems.
- 36.4. The Contractor will provide a Training Needs Analysis, detailed Training Plan, Training Programme and Evaluation report annually.
- 36.5. The Contractor will provide details of how it intends to monitor the quality and evaluate the success of non HP staff training.

**Personal Independence Payment (PIP) Assessment Services
Service Requirement**

PART G – VOLUMES

37. VOLUMES

- 37.1. Annex Six contains PIP volumetric assumptions and figures.
- 37.2. Annex Eleven contains a Regional Postcode breakdown of Lots 1-4 for information.
- 37.3. Re-assessment volumes consist of the natural and managed re-assessments. The Authority has no control over the natural re-assessment volumes as these are Claimant led. The managed re-assessment cases will be selected randomly. The Authority is developing a process to ensure that the Contractor is informed which cases have been selected, including the locations of the Claimants.
- 37.4. The Authority will continue to refine figures and these will be shared during Implementation.

PART H – SERVICE MANAGEMENT REQUIREMENTS AND SERVICE STANDARDS

38. SERVICE LEVELS

- 38.1. The Service Levels to cover quality standards and expected clearance times are given at Appendix 14 (Service Levels, Service Credits and Termination Thresholds) of the Call Off contract. Please note that additional Service Levels may be included if required to cover innovative processes proposed by the Contractor, or if the design of PIP changes.
- 38.2. From commencement of Go Live, the Contractor will provide the Services in accordance with the minimum service standards set out in the agreed Service Levels. The Contractor will therefore be expected to achieve or better the standards specified in the Service Levels.

39. MANAGEMENT AND DELIVERY INFORMATION

- 39.1. The Contractor will be responsible for developing management information (MI) reports to support implementation and delivery (see Annex G (List of Management Information requirements) of Appendix 1 of the terms of the Call Off contract). Please note that additional MI may be included, if required, to cover innovative processes proposed by the Contractor, or if the design of PIP changes.
- 39.2. The Contractor will supply the Authority with MI monthly (by the 5th working day of each month) and annually (the 5th working day of the next year).
- 39.3. The Contractor will provide the Authority with MI to enable the Authority to:
- monitor the performance of the Contractor in the provision of Services set out in Service Levels detailed within Appendix 14 (Service Levels, Service Credits and Termination Thresholds) of the Call Off contract and in accordance with all other provisions of the Contract;
 - monitor the Contractor's adherence to all standards defined in the contract;
 - monitor the quality of the Contractor's assessment reports and advice;
 - monitor the duration of specific process steps
- 39.4. The Contractor will supply the Authority with additional MI to satisfy particular business requirements within reasonable timescales specified by the Authority, for example:
- Medical Recruitment standards;
 - Health Professional Numbers and Capability;
 - list of assets used to deliver the Services;
 - list of those properties used in the delivery of the Services;
 - records of staffing profiles;

**Personal Independence Payment (PIP) Assessment Services
Service Requirement**

- staff redundancies;
- personnel grievance cases;
- data processing and contingency arrangements;
- business continuity and contingency procedures.

39.5. The Contractor will provide MI to the Authority in an electronic encrypted format at the frequencies and due dates specified.

39.6. The Contractor will ensure that all MI delivered to the Authority has been validated, is accurate and fully auditable.

39.7. The Contractor will provide information to the Authority as reasonably required to assist in the monitoring and evaluation of the likely effect of any proposed policy development on the Services.

39.8. The Contractor will provide information that will define the derivation of the MI.

40. CONTINUOUS IMPROVEMENT

40.1. The Government wants more Claimants to choose to access services online in the future, as digital becomes the Authority's primary delivery channel. In line with this strategy, the Authority through PIP and Universal Credit is modernising service delivery by automating, where possible, its processes and services and increasing digital services.

40.2. The Contractor will produce, by 01/09/13, a programme of continuous improvement to the Services to be agreed with the Authority. The Contractor will ensure that the continuous improvement programme takes account of:

- proven tools and methodologies that may be of financial or operational benefit to the Authority;
- procedures to ensure that the Services are, at all times, provided in accordance with good industry practice and which are at least comparable with the level of change and innovation generally being used by similar services;
- involvement of Claimants and their representative groups.

40.3. The Contractor will provide to the Authority in writing at least on a quarterly basis an update of the continuous improvement programme for approval by the Authority in accordance with the procedures agreed.

40.4. The Contractor will provide the Authority with advice, guidance and support on any issues relating to the provision of Services, when reasonably requested to do so.

PART I – INFRASTRUCTURE REQUIREMENTS (ESTATES AND IT REQUIREMENTS)

41. ESTATES

- 41.1. PIP assessments will need to be delivered at various locations throughout Great Britain and Northern Ireland. The Authority has decided that PIP assessments will be conducted on estate provided by the Contractor. The Contractor must, therefore, ensure that there is sufficient suitable accommodation for the length of the contract to support the Contractors estates strategy and the PIP volumes.
- 41.2. The Authority is adopting the principle of 'minimum specification' thereby avoiding being over prescriptive to assist the Contractor in delivery against estate requirements.
- 41.3. The Contractor must ensure that all accommodation will be compliant with Statutory Legislation and satisfy the required Building Use and Planning Consent criteria (including building use). In addition, where contractors or sub-contractors are appointed the Contractor must ensure that they apply the same criteria and are subject to auditable due diligence checks.
- 41.4. The Authority requires that Contractors develop, and make available, detailed plans showing the timescales, including key milestones and review points for the acquisition and fit out of all premises. Additionally, the Contractor will develop, to the satisfaction of the Authority, a process so that the Authority's estates assurance bodies can review the development and operation of the estate at agreed times over the contract period.
- 41.5. The Contractor must provide during the Implementation period, the locations and functions of all estate to be used for the delivery of PIP. The Contractor will update this annually as a minimum.
- 41.6. The estate specification requirements can be categorised into 3 broad areas as follows:
- Claimant Experience
 - Geography/Travel
 - IT/Physical Security

41.7. Claimant Experience

- 41.7.1. The Authority requires that all accommodation / decor needs to be of a sufficient standard to provide a professional environment for the Claimant consistently throughout the period of the contract.
- 41.7.2. As from 11 February 2014 the Authority requires that where the Provider is unable to acquire additional and/or replacement Consultation rooms to meet the current specification of 18 square metres as a minimum, then all Consultation rooms must measure 12 square metres as a minimum. The

**Personal Independence Payment (PIP) Assessment Services
Service Requirement**

Provider must ensure that Consultation rooms must have sufficient privacy (both visual and audio) to ensure that the Consultation is not viewed or overheard. The Provider will ensure that the private Consultation rooms are fitted with the equipment necessary to facilitate the assessment of claimants with mobility issues. The Consultation room must have a desk and chair for the Health Professional along with a pedestal for storage of personal belongings and equipment such as peak flow meters, an examination bed and step, three chairs (for the claimant, supporting person and any interpreter), and access to a wash basin (though not necessarily in the room itself)..

- 41.7.3. The Contractor will ensure that there are appropriately sized waiting and reception areas.
- 41.7.4. The Contractor will ensure that all appropriate estate is compliant with the Equality Act 2010.
- 41.7.5. The Contractor must ensure that accommodation is within a suitable ground floor area in all locations, to enable all claimants to be dealt with in an environment suitable to their needs.

41.8. Geography / Travel

- 41.8.1. The Contractor must ensure that accommodation is sited so that claimants do not have to travel more than a maximum of 90 minutes one way journey by public transport. The Authority is aware, through research and engagement with disabled people and their representative organisations, that many claimants find it difficult to travel any length of distance and particularly to make journeys of longer durations. Therefore the Authority is keen that the PIP arrangements reduce the current maximum travelling time as much as possible as described in paragraph 10.6.
- 41.8.2. When identifying the locations for Consultations, the Contractor must consider the Claimant experience and the needs of the PIP Claimant base, such as proximity to public transport routes and access to suitable parking, e.g. Blue Badge parking.
- 41.8.3. The Authority encourages innovation and would like for Consultation areas to be as local and convenient as possible. For example, the Contractor may consider hiring available space in GP Surgeries, Health or Community Centres, etc.

41.9. IT / Physical Security

- 41.9.1. The Contractor must ensure that their use and storage of personal data fits with Departmental and HMG security standards. The Contractor must ensure

**Personal Independence Payment (PIP) Assessment Services
Service Requirement**

that any accommodation provided by them offers a safe and secure environment for both the Contractors staff and claimants. The Contractor must provide evidence that accommodation is at the appropriate Departmental / HMG standard and that they have in place, robust 'incident' plan processes (including a risk assessment process) to deal with potential threats to personal and physical security. Please refer to requirement for Security Plan defined in Part J.

42. IT

42.1. The design of PIP CS progressed with the assumption that the Assessor organisation would use the PIP CS to:

- retrieve and close tasks;
- access material stored on the Authority's Document Repository System (such as the Part 2 and FME);
- input assessment results or refer back to the DWP following failure to complete an assessment;
- raise manual tasks back to DWP for notification of certain events.

The information currently required for input to the PIP CS drives the decision making and certain MI requirements. At go-live the Contractor will be required to utilise PIP CS as described above.

Additional Information 22: We can confirm that the assumption we are currently working to is that for each LOT there will be a number of sub queues, these are likely to be as follows:

New referrals

TI referrals

Advice

Change of circumstances

UCB

Documentation received awaiting review

Case withdrawn

Other

This will not prevent assessors requesting new queues to be set up before go-live, or during operations, but the above will be auto populated with tasks.

42.2. The Authority will supply the contractor with a centrally provided and hosted Assessment Tool for use during the completion of the Consultation and all assessment reports to ensure that all assessments meet the same production and quality standards. The Contractor will contribute to the development of the Assessment Tool and any ongoing improvements as follows and as may from time to time be further agreed or requested by the Authority. The Contractor will provide to the Authority the services of two Health Professionals ("HP"s) who will support the development of the PIP Assessment Tool phrase database to ensure the successful launch and use of

**Personal Independence Payment (PIP) Assessment Services
Service Requirement**

the Assessment Tool. The Contractor will be allocated areas of the PIP Assessment Tool for which they will need to develop and refine phrases. The Contractor will submit these phrases to the Authority and the Authority's IT Supplier (IBM) on a weekly basis or as may be otherwise agreed with the Authority. Atos IT Services UK Limited will also provide two HPs to support the development of the Assessment Tool phrase database. The Contractor will work collaboratively and will cooperate with the Authority, the Authority's IT supplier (IBM) and Atos IT Services UK Limited to ensure consistency and quality across the phrase database. The Contractor will raise perceived concerns or duplications within the phrase database and respond to comments from the Authority on phrases developed by the Contractor.

In supporting the development of the phrase database, the Contractor will also advise how these phrases should be best incorporated and accessed through the PIPAT; advise on elements of non-phrase content to support HPs during PIP assessments, and provide suitable user-advice on the design and functionality of PIPAT.

- 42.3. Prior to full implementation, the PIP CS and the Assessment tool will exist as separate systems, however the Authority is currently planning the most appropriate point at which to integrate these two systems post go-live. In addition to this the Authority recognises that there will be duplication of data across the Contractor and Authority systems and some re-key activities will be required between the two. As soon as contract award is placed the Authority will wish to work with the Contractor(s) to look at opportunities for integration between the Authority and Contractor systems. This is likely to include but not limited to a) the automatic notification of referrals and provision of personal details b) the automatic notification from Contractor systems of status changes or inability to complete assessment activity.
- 42.4. The Authority will also provide the contractor with a secure gateway into the DWP hosting environment. For these purposes access to the Authority provisioned systems will be via a Secure Remote Access Service (SRAS) option. This remote access system will allow secure access into the Authority from any non-Authority accredited network (with the exception of WiFi) and importantly, enables the use of ADSL broadband / internet / mobile 3G broadband to support access from temporary accommodation or home visits.
- 42.5. The Authority will provide this type of remote access to the Authority provisioned systems, but will not provide the actual broadband connections (including mobile 3G). These will be the responsibility of the Contractor. However, reserve the right to intervene if the contractors' implementation presents a risk to the "Go Live" date.
- 42.6. The Contractor must provide devices to access the Authority provisioned systems that are accredited to the standards dictated by Departmental Security Team DST, using the HMG Government Assurance Pack (GAP). The devices which are used to access Authority provisioned systems can be shared, but not concurrently.

**Personal Independence Payment (PIP) Assessment Services
Service Requirement**

Additional Information 23: DWP staff will access PIP systems via Citrix XenApp which is a virtual application. Assuming assessors have the same access mechanism then bandwidth is anticipated to be between 40 & 85kbps per user, and our current assumption is this will be at the lower end of this range.

Additional Information 24: In respect of the Citrix virtual application, the assumption is that DWP will provide a link to the necessary set up files for download and installation by individual assessor IT organisations. This however is still subject to security approval and any constraints in the approved GAP.

42.7. The Authority recognises that in order to deliver the service the Contractor(s) are likely to need to provide their own IT system(s) or partner with a suitable organisation for its provision. For clarity the functions below will not be provided by the Authority. The Contractor will be asked to confirm how they will support these services and how they might change their existing systems or build new systems to support this, in line with the security requirements outlined in Part J and Annex Nine. Contractors should highlight any functions that they intend to perform manually.

- Workflow Management
- Customer Relationship Management (including Telephony)
- Notifications
 - appointment notifications;
 - special requirement leaflets e.g languages, large print, Braille etc;
 - travel directions;
 - requests for further medical evidence.
- Payment of expenses (to Claimant, Appointee / Representative and for FME)
- Management of the Health Professionals including qualifications, audits, experience and training
- Complaints
- Management Information (outside of PIP CS and the Assessment Tool)

42.8. The Authority will ensure secure access to all necessary master data from the systems provided by them to the Contractor. The Contractor will ensure that all levels of end user activity are secure. Multiple end users may share a device, but the access control processes must ensure unique credentials and associated tokens are used to provide the correct level of logical segregation in all cases.

42.9. The Contractor must ensure that all proposed IT will meet applicable Departmental standards and (or) integrate with Departmental systems and processes for the management of incidents and problems, change and

**Personal Independence Payment (PIP) Assessment Services
Service Requirement**

release, configuration and licensing, service levels, availability and monitoring, capacity, security, financial charging, IT service continuity, service request and continuous service improvement.

43. CLERICAL SOLUTION

- 43.1. The minimum IT requirements to support the assessment service are detailed in Paragraph 42.7.
- 43.2. The Authority will provide the Contractor with a centrally provided and hosted Assessment Tool to support the completion of the Consultation and the report. However, it is anticipated that this may not be available in April 2013.
- 43.3. The Contractor must provide a clerical solution for the 2 months of Controlled Go Live from April 2013 and up to 4 months of full new claims from June 2013.
- 43.4. This requirement affects the completion of the Consultation and the completion of the assessment report following a Consultation only.
- 43.5. It is estimated that, for an experienced HP, the clerical solution will increase the required time to complete the Consultation and assessment report by 10 minutes. It is anticipated that the time required to complete a Paper Based Review report will be unaffected.
- 43.6. The Contractor will adhere to all of the specifications detailed within this document during this period. The Service Level Agreements for this service will not be amended or suspended during this period.
- 43.7. The Contractor will ensure that their IT systems within the scope of this contract will be implemented, tested and fully operational to support the service from April 2013 for Lot 1 and June 2013 for all other lots.

**Personal Independence Payment (PIP) Assessment Services
Service Requirement**

**PART J – DEPARTMENTAL SECURITY AND INFORMATION ASSURANCE
REQUIREMENTS**

44. SECURITY SCHEDULES

- 44.1. The security requirements are detailed in the Security Schedules of the call-off contract Terms and Conditions.
- 44.2. The Contractor must comply with the requirements for adequately and proportionately securing data (especially sensitive personal data records - aggregated and unaggregated), in line with departmental (ISSS) and cabinet office security standards (Security Policy Framework - url reference <http://www.cabinetoffice.gov.uk/resource-library/security-policy-framework>). The security response should encompass physical (personal and accommodation), electronic (IT systems) and process elements of the service.
- 44.3. The Contractor must have sufficient resources to accredit their systems in line with departmental and cabinet office security requirements, or to support the Authority in any accreditations undertaken by the Authority.
- 44.4. The Contractor must complete the high level Security Plan at the tender stage. The Contractor must complete a fully developed Security Plan 20 days after Contract award (unless some other date is agreed in writing by the parties).
- 44.5. For Lot 4 there may also be a requirement for separate NI Accreditation to be approved by the NI Senior Information Responsible Owner (SIRO).

PART K – BUSINESS CONTINUITY AND DISASTER RECOVERY

45. BUSINESS CONTINUITY AND DISASTER RECOVERY

- 45.1. The Contractor will be required to provide and maintain detailed Business Continuity and Disaster Recovery Plans.
- 45.2. The Contractor will have in place a tested and agreed Business Continuity Plan (BCP) and disaster recovery plan by 23/05/13. These must be in accordance with both the Authority Business Continuity Framework and British Standard Guidelines (BS25999). The Business Continuity and Disaster Recovery Plans must provide the Authority with sufficient assurance that incidents will be managed effectively with as little disruption to the service as possible and we would look to see actual “Recovery Time Objectives” outlined, i.e. hours/days etc that business would be back on line . The Business Continuity Plan should include but is not limited to:
- purpose and scope;
 - strategic aims and objectives;
 - roles and responsibilities;
 - recovery periods;
 - communication arrangements;
 - contact list and plan distribution;
 - threats and contingencies;
 - loss of technology;
 - data recording (including tracking);
 - data storage;
 - loss of people;
 - telecommunications;
 - contractor equipment;
 - loss of premises;
 - loss of key contractors and partners;
 - destruction and / or corruption of data;
 - failure to provide the contracted service;
 - details of how the security of assets will be maintained.
- 45.3. The Contractor will ensure that processes are in place so that in the event of major system failure or building evacuation there is the minimum interruption to the standard of service. This should include a clerical contingency for continuing all elements of the assessment service, including MI, in the event of IT failure/unavailability.

**Personal Independence Payment (PIP) Assessment Services
Service Requirement**

- 45.4. Should there be a need to test or invoke the agreed BCP the Contractor will invoke the approved plan, continue to provide the agreed services as soon as practicable and inform the Authority immediately it invokes its BCP.
- 45.5. Testing of the plan should be conducted annually.
- 45.6. The Contractor will provide details of their proposed business continuity approach including the processes to be invoked in the event of a system failure. The response should include consideration of all systems and components of the architecture including the help desk.

**Personal Independence Payment (PIP) Assessment Services
Service Requirement**

PART L: IMPLEMENTATION REQUIREMENTS

46. IMPLEMENTATION REQUIREMENTS

- 46.1. The Contractor will supply a draft Implementation and Delivery Plan, including key milestones for the AP Service for their bid. This plan must ensure that there is sufficient time ahead of key delivery dates to allow for accreditation and approval activities by the Authority.
- 46.2. The Contractor will work collaboratively with the Authority to develop full Implementation and Delivery plans throughout the length of the contract.
- 46.3. The AP Service Implementation and Delivery Plan will be subject to approval by the Authority. Once approved the AP Service Implementation Plan will form part of the Service Specification.
- 46.4. The Contractor will be required to attend and input into PIP Implementation Programme governance meetings and other Implementation Planning/Progress meetings at key stages both before and during the Implementation Period as required.
- 46.5. The Contractor will have a risk management process, demonstrating how risks are identified, categorized, mitigated and managed across all elements of the service.

PART M - ONGOING CONTRACT AND PERFORMANCE MANAGEMENT

47. CONTRACT MANAGEMENT ARRANGEMENTS

47.1. Key Personnel

47.1.1. Prior to contract live running, the Contractor will provide the Authority with details of key personnel, as a minimum, this will include:

- Senior Medical Manager/Director;
- Account Manager/Director;
- Operational Manager/Director
- Security Manager;
- Finance Manager/Director.

47.2. Engagement

47.2.1. Monthly meetings will be held between the representatives of the Authority and the Contractor. The Contractor will ensure that a suitably empowered representative attends these meetings. Such activity will be at no cost to the Authority.

47.2.2. The Contractor will attend strategic meetings to review the overall success of the Contract Lot at the frequency to be determined to discuss:

- operational strategies;
- efficiency opportunities.

47.2.3. The Contractor will attend a monthly contract management meeting to manage this contract and discussions will include but not be limited to:

- agreeing contractual change;
- reviewing contractual performance;
- resolving operational and contractual problems;
- transferring and exchanging information.

47.2.4. The Contractor will attend a monthly regional meeting to review regional performance.

**Personal Independence Payment (PIP) Assessment Services
Service Requirement**

PART N – TUPE

48. TUPE

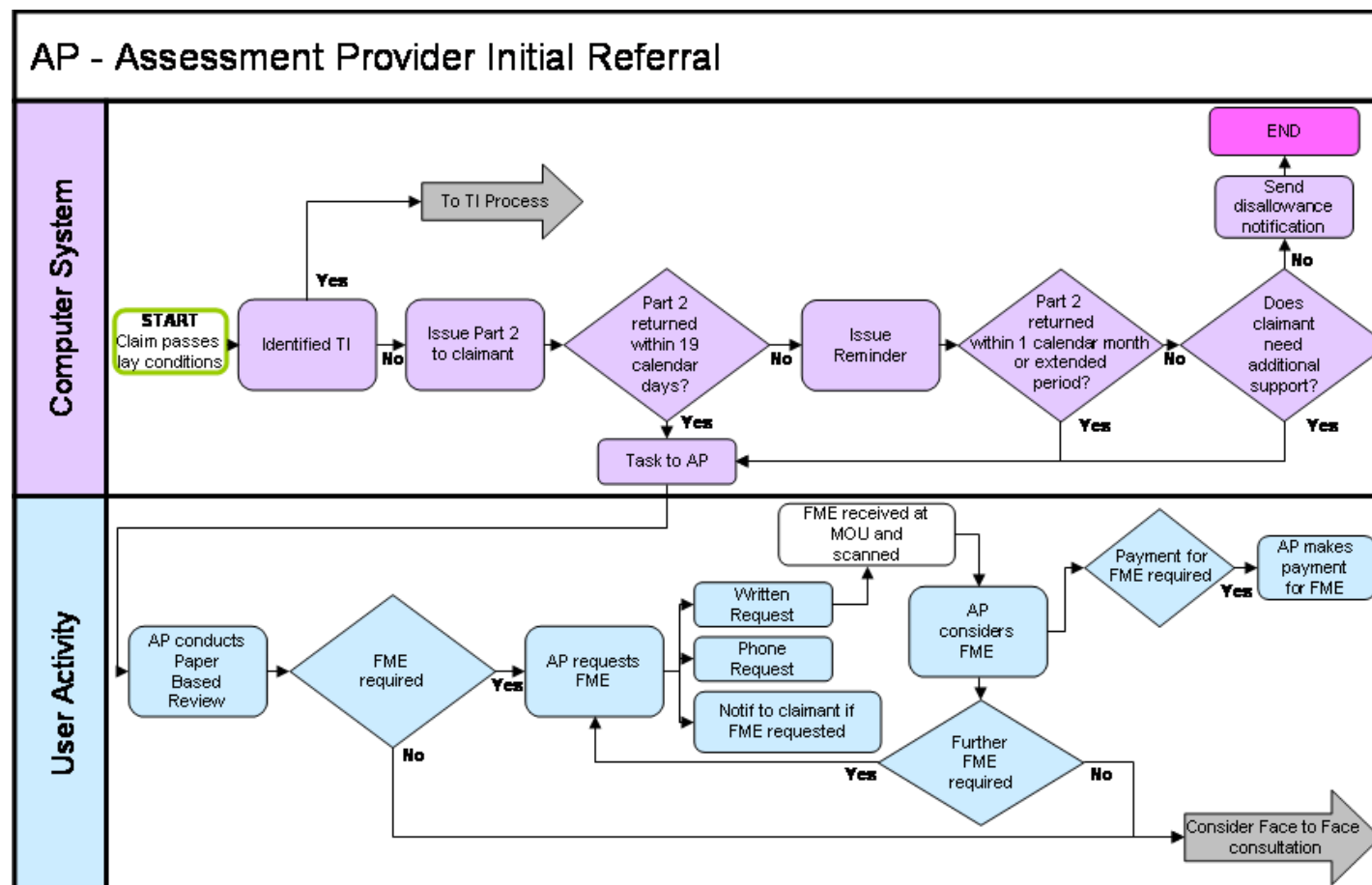
- 48.1. The Contractor should bid on the basis of there being no TUPE implications between PIP providers, and any other providers of similar assessment services to DWP. Should the situation change, the Authority will alert bidders/successful contractors and discuss the logistical/financial implications with them.
- 48.2. The Contractor should also be advised that the Authority has decided not to pursue the TUPE transfer of any of its staff on the basis that the activities being contracted out do not form the principal purpose of existing Authority staff or, immediately before the transfer, there will not be an organised grouping of employees providing the activities.

49. PART O – AUDIO RECORDING BY CLAIMANTS

49. Audio Recording by Claimants

- 49.1 If a Claimant requests that their face to face assessment either on a domiciliary visit or at the Medical Examination Centre is audio recorded the Contractor shall permit and accommodate any such request subject to the Claimant acting in accordance with the guidance and requirements set out in the PIP Assessment Guide
- 49.2 Claimants will be advised that they will be required to provide the equipment to record the face-to-face consultation. Information and guidance will be set out in the PIP Assessment Guide.
- 49.3 The Contractor shall adhere to the Authority's Data Security Policy and Document Retention Policy requirements for the transportation, storage and destruction of audio recordings and signed audio recording agreement forms.
- 49.4 The Contractor shall ensure that audio recordings have a unique identifier to ensure the anonymity of the Claimant.
- 49.5 The Contractor shall ensure that the Authority's declaration statement (set out in the Audio Assessment Guidance) is read out to the Claimant prior to the commencement of the recording. This is to ensure that the claimant fully understands their Data Protection responsibilities. The Contractor shall build this into their guidance and training material on this subject.
- 49.6 The Contractor shall, as a minimum, publicise via their website that claimants may request audio recording of their assessment by contacting the Provider.

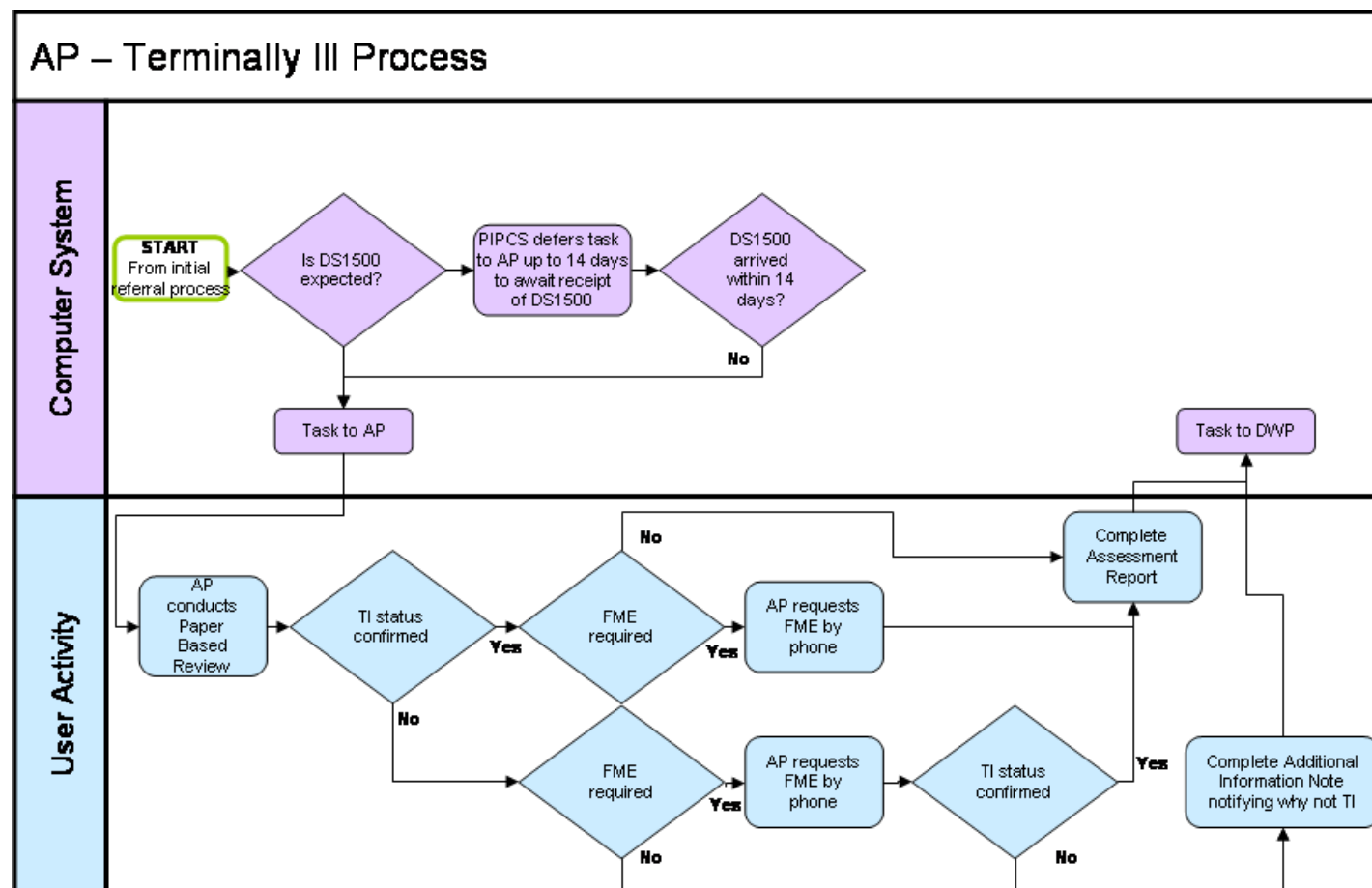
Annex One – Process Flows



Guidance material will be provided for the following actions within this process flow:

- Further Medical Evidence (FME)
- Payment of FME

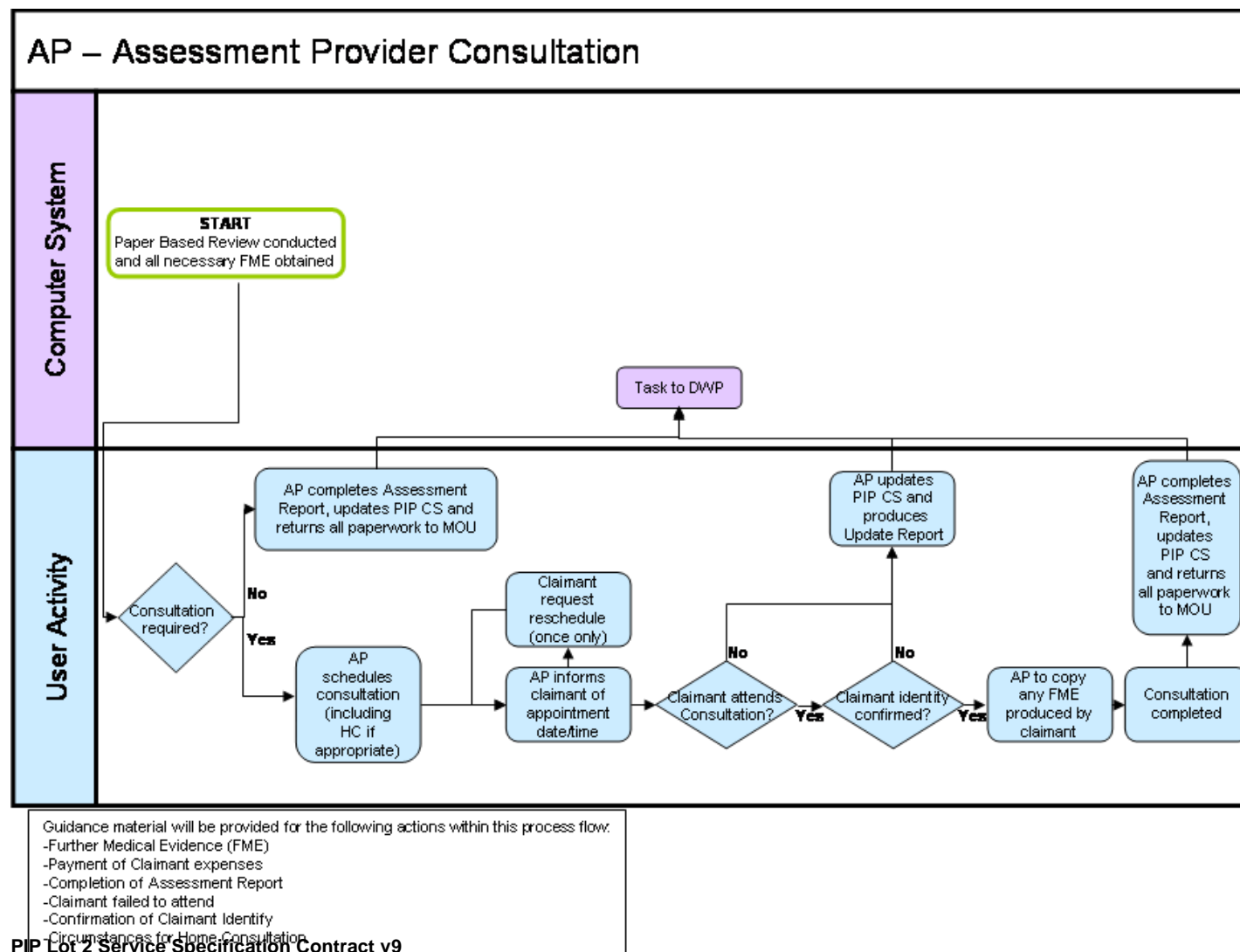
Annex One – Process Flows



Guidance material will be provided for the following actions within this process flow:

- Completion of Assessment Report
- Completion of Additional Information Note
- Claims made under the Terminally Ill provision
- Further Medical Evidence (FME)

Annex One – Process Flows



Annex Two – Assessment Provider Inputs to the PIP Computer System

Section Name	Question	Answer Type	Possible Answers
Introduction	TI provision met	Codetable	<ul style="list-style-type: none"> • Yes • No • Not Applicable
	Type of Assessment	Codetable	<ul style="list-style-type: none"> • Consultation • Paper Based Review
	Verification of Identity	tbc	Tbc
Evidence	Harmful Information Present	Codetable	<ul style="list-style-type: none"> • Yes • No
	Type of Supporting Evidence	Codetable	<ul style="list-style-type: none"> • Medical • Non Medical
	List of Evidence documents	Codetable and Freetext where appropriate	Tbc
	Number of documents sent	Numerical	'number'
Qualifying Period (QP) / Prospective Test (PT)	Was QP satisfied before the date of claim	Codetable	<ul style="list-style-type: none"> • Yes • No
	Will QP be satisfied	Codetable	<ul style="list-style-type: none"> • Yes • No
	When will QP be satisfied	Date	'date'
	Will the PT be met	Codetable	<ul style="list-style-type: none"> • Yes • No

Annex Two – Assessment Provider Inputs to the PIP Computer System

Section Name	Question	Answer Type	Possible Answers
Descriptors	Daily Living Activities <ul style="list-style-type: none"> • Preparing Food and Drink • Taking Nutrition • Managing Therapy or monitoring Health condition • Bathing and Grooming • Managing toilet needs or incontinence • Dressing and Undressing • Communicating • Engaging socially • Making financial decisions 	Codetable	Descriptor Table - select appropriate descriptor
	Mobility Activities <ul style="list-style-type: none"> • Planning and following a journey • Moving around 	Codetable	Descriptor Table - select appropriate descriptor
Recommendations	Review Period for Claim	Codetable	<ul style="list-style-type: none"> • Not required • 9 months • 1 year • 2 years • 3 years • 5 years
	Appointee Action	Codetable	<ul style="list-style-type: none"> • Appointee not recommended • Appointee recommended • Appointee review recommended
Other	Disability Code	Codetable	Select from International Classification of Diseases (ICD) List
	Return Assessment	Codetable	<ul style="list-style-type: none"> • Additional Information Note • Failure to Attend • TI provisions not met • Withdrawal • Failure to Comply • ID Failure • Determination Cancellation Request • Death • Other

ANNEX 3 – Assessment Provider Outputs

Outputs Annex

Outputs to be provided to the Authority:-

- **Assessment Report** – to be produced in all cases where an assessment has been completed using a face-to-face Consultation.
- **Paper-Based Review Report** – to be produced in all cases where an assessment has been completed following a paper-based review.
- **Reworked Report** - this is a full assessment report which is to be produced when the original assessment report is not fit for purpose.
- **Additional Information Note** – to be produced in circumstances to provide additional advice following an Assessment Report or where the assessment report could not be completed, for example
 - Failure to Attend;
 - TI Provisions Not Met;
 - Withdrawal;
 - ID Failure;
 - Death;
 - Other.
- **Unacceptable Claimant Behaviour (UCB) Incident Report Form** – to report new cases of UCB.
- **UCB Repeat Behaviour Form** - to report an instance of UCB from a claimant already flagged with a UCB marker.
- **Enquiry Service** – for telephone enquiries from the Authority (inc. provision of telephone advice).
- **Single Report on a monthly basis** - covering all aspects of quality, including performance and complaints.
- **Ad-hoc Reports on request from the Authority.**
- **Management Information** – as defined by the Authority.
- **Risk Management Strategy.**
- **Approval and Revocation of Approval Process for Health Professionals** - Contractor to work with the Authority to develop this process.
- **Independent Survey** - to be commissioned by the Contractor in order to measure the Claimant experience of the Contractor's service, as a minimum on a quarterly basis.

ANNEX 3 – Assessment Provider Outputs

- **Claimant Satisfaction Action Plans** – to be provided and implemented to address issues identified that do not meet the agreed Claimant Satisfaction Service Level Agreement standard of 90%.
- **Continuous Improvement Programme (including updates of this programme).**
- **Business Continuity Plan** - to be provided and maintained.
- **Disaster Recovery Plan** - to be provided and maintained.
- **AP Service Implementation and Delivery Plan.**
- **Security Plan** - High-level draft Security Plan to be provided as part of the bid. Fully developed Security Plan to be provided by 20 days after contract award “(unless some other date is agreed in writing by the parties)”.
- **Notification of the information reported to/identified by the Contractor** - e.g. claimant changes of circumstances, harmful information, consideration of appointee/PAB, confirmation of TI case, etc. this list is not exhaustive.

Outputs to be provided to Claimants and Third Parties:-

- **Appointment Scheduling** - Appointment Letters (inc. explanation of purpose for consultation, directions to Consultation Centres if appropriate, options for claiming expenses, support during consultation (friend/family member), possible reasons for re-scheduling if appropriate). While written notice of appointments is required, alternative methods for contacting the Claimant should be considered in conjunction with the written requirement.
- **Enquiry Service.**
- **Notification to Claimant that written FME has been requested.**
- **Claimant/ Companion Expenses Application Form.**
- **Claimant/ Companion Expenses Payment Confirmation Letter.**
- **Claimant/ Companion Expenses Payment Rejection Letter.**
- **Complaints Information** – to be provided to Claimants as necessary and displayed in Consultation Centres.

ANNEX 3 – Assessment Provider Outputs

- **Customer Charter** - to outline the Claimant's rights and responsibilities and what they can expect from the Contractor.

All the above Outputs to Claimants need to be provided in alternative languages/ formats as detailed in the Service Requirement.

- **Request to NHS/GPs for written FME.**
- **FME Payment Application Form.**
- **FME Payment Confirmation Note.**
- **FME Payment Rejection Note.**

Outputs for Contactor's Internal Use (this is not an exhaustive list)

- **Administrative Guidance**
- **Training Needs Analysis, Detailed Training Plan, Training Programme, CPD Programme and Evaluation Report for Contractor Staff.**
- **Quality Monitoring System (inc. Quality Action Plan).**
- **Complaints Monitoring System** - in order to provide to the Authority, on a monthly basis, details of any complaints received against a HP and also an overview report of all complaints received.

ANNEX 4 – Draft Assessment Report and Criteria

Personal Independence Payment

Assessment report form

Surname

Mr/Mrs/Miss/Ms

Other names

National Insurance
Number

--	--	--	--	--	--	--	--	--

Date of birth

	/		/	
--	---	--	---	--

Date of consultation

	/		/	
--	---	--	---	--

Place of consultation

Time consultation started

Time consultation ended

Writing up time

Health Professional's
name

If you require additional space to record the history or clinical findings, please use the box on page 19.

ANNEX 4 – Draft Assessment Report and Criteria

History

1. Health conditions and impairments

List all conditions that have a functional impact.

2. History of conditions

Brief history (clinical and functional) of conditions listed above. Include, when relevant, details of recent hospital attendance (inpatient / outpatient), investigations and results.

ANNEX 4 – Draft Assessment Report and Criteria

List all current medication (prescribed and non prescribed). Record other current non pharmacological treatments, e.g. physiotherapy, and by whom they were prescribed. Include frequency, duration, and response.

4. Social and occupational history

Record relevant social and occupational history.

ANNEX 4 – Draft Assessment Report and Criteria

5. Functional history including variability

Record (third person) how the person spends a typical day and night. Include details relating to all the activities so that you can provide robust justification for your choice of descriptors in the healthcare professional opinion section of this report.

Include, where relevant, details of hobbies, interests, leisure pursuits and any relevant social / domestic factors.


Describe any fluctuation in the condition(s) including frequency, duration and severity of any variations with a brief description of good and bad days.

Describe the effect of other factors such as pain, fatigue and breathlessness.

Record any aids or appliances currently used and by whom they were prescribed/recommended.

ANNEX 4 – Draft Assessment Report and Criteria

Functional history continued



ANNEX 4 – Draft Assessment Report and Criteria

Clinical findings

General appearance

Mental state

Record abnormal findings. If no abnormal findings, write "no abnormal findings" and record normal findings if relevant.

ANNEX 4 – Draft Assessment Report and Criteria

Vision, speech and hearing

Record abnormal findings. If no abnormal findings, write "no abnormal findings" and record normal findings if relevant.

Cardiovascular / Respiratory system

Record abnormal findings. If no abnormal findings, write "no abnormal findings" and record normal findings if relevant. Include peak flow if appropriate.

ANNEX 4 – Draft Assessment Report and Criteria

Musculoskeletal system

Record abnormal findings. If no abnormal findings, write "no abnormal findings" and record normal findings if relevant.

Central nervous system

Record abnormal findings. If no abnormal findings, write "no abnormal findings" and record normal findings if relevant.

ANNEX 4 – Draft Assessment Report and Criteria

Others systems (e.g. skin, abdomen etc)

Record abnormal findings. If no abnormal findings, write "no abnormal findings" and record normal findings if relevant.

Informal observations

ANNEX 4 – Draft Assessment Report and Criteria

Healthcare professional's opinion

Daily Living activities

Activity 1 – Preparing food and drink In this activity, - “cook” means heat food at or above waist height; “prepare” means the activities required to make food ready for cooking or eating; and “simple meal” means a cooked, one course meal for one using fresh ingredients.		
A	Can prepare and cook a simple meal unaided.	
B	Needs to use an aid or appliance to either prepare or cook a simple meal.	
C	Cannot cook a simple meal using a conventional cooker but can do so using a microwave.	
D	Needs prompting to either prepare or cook a simple meal.	
E	Needs supervision to either prepare or cook a simple meal.	
F	Needs assistance to either prepare or cook a simple meal.	
G	Cannot prepare and cook food and drink at all.	

ANNEX 4 – Draft Assessment Report and Criteria

Activity 2 – Taking nutrition

In this activity, -

“take nutrition” means-

- (a) cut food into pieces;
- (b) convey food or drink to one’s mouth; and
- (c) chew and swallow food or drink; or
- (d) take nutrition by using a therapeutic source; and

“therapeutic source” means parental or enteral tube feeding using a rate limiting device such as a delivery system or feed pump.

A	Can take nutrition unaided.	
B	Needs either – i. to use an aid or appliance to take nutrition; or ii. assistance to cut up food.	
C	Needs a therapeutic source to take nutrition.	
D	Needs prompting to take nutrition.	
E	Needs assistance to manage a therapeutic source to take nutrition.	
F	Needs another person to convey food and drink to their mouth.	

ANNEX 4 – Draft Assessment Report and Criteria

Key evidence

Give information to support your choice of descriptors, evaluating information from history and examination findings and your knowledge of the disabling effects of the condition(s).

ANNEX 4 – Draft Assessment Report and Criteria

<p>Activity 3 – Managing therapy or monitoring a health condition</p> <p>In this activity, -</p> <p>“manage medication or therapy” means take medication or undertake therapy, where a failure to do so is likely to result in a deterioration in the claimant’s health;</p> <p>“medication” means medication prescribed or recommended by a registered doctor, nurse or pharmacist;</p> <p>“monitor health” means –</p> <p>(a) detect significant changes in the claimant’s health condition; and</p> <p>(b) take action advised by a healthcare professional, without which the claimant’s health is likely to deteriorate; and</p> <p>“therapy” means long-term therapy which is –</p> <p>(a) undertaken at home; and</p> <p>(b) prescribed or recommended by a registered doctor, nurse, pharmacist or healthcare professional regulated by the Health Professions Council.</p>		
A	<p>Either –</p> <p>i. Does not receive medication, therapy or need to monitor a health condition; or</p> <p>ii. Can manage medication, therapy and monitor a health condition unaided, or with the use of an aid or appliance.</p>	
B	Needs supervision, prompting or assistance to manage medication or monitor a health condition.	
C	Needs supervision, prompting or assistance to manage therapy that takes up to 3.5 hours a week.	
D	Needs supervision, prompting or assistance to manage therapy that takes between 3.5 and 7 hours a week.	
E	Needs supervision, prompting or assistance to manage therapy that takes between 7 and 14 hours a week.	
F	Needs supervision, prompting or assistance to manage therapy that takes at least 14 hours a week.	

ANNEX 4 – Draft Assessment Report and Criteria

Key evidence

Give information to support your choice of descriptors, evaluating information from history and examination findings and your knowledge of the disabling effects of the condition(s).

ANNEX 4 – Draft Assessment Report and Criteria

Activity 4 – Bathing and grooming In this activity, - “bathe” means clean one’s torso, face, hands and underarms; and “groom” means - (a) comb or brush one’s hair; (b) wash one’s hair; and (c) clean one’s teeth.		
A	Can bathe and groom unaided.	
B	Needs to use an aid or appliance to groom.	
C	Needs prompting to groom.	
D	Needs assistance to groom.	
E	Needs supervision or prompting to bathe.	
F	Needs to use an aid or appliance to bathe.	
G	Needs assistance to bathe.	
H	Cannot bathe and groom at all.	

ANNEX 4 – Draft Assessment Report and Criteria

Activity 5 – Managing toilet needs or incontinence In this activity, - “manage incontinence” means manage evacuation of the bowel or bladder including using a collecting device or self-catheterisation; and “toilet needs” means - (a) get on and off the toilet; and (b) clean oneself after using the toilet.		
A	Can manage toilet needs or incontinence unaided.	
B	Needs to use an aid or appliance to manage toilet needs or incontinence.	
C	Needs prompting to manage toilet needs.	
D	Needs assistance to manage toilet needs.	
E	Needs assistance to manage incontinence of either bladder or bowel.	
F	Needs assistance to manage incontinence of both bladder and bowel.	
G	Cannot manage incontinence at all.	

ANNEX 4 – Draft Assessment Report and Criteria

Activity 6 – Dressing and undressing In this activity, - “dress and undress” includes put on and take off socks and slip-on shoes.		
A	Can dress and undress unaided.	
B	Needs to use an aid or appliance to dress or undress.	
C	Needs either – i. prompting to dress, undress or determine appropriate circumstances for remaining clothed; or ii. assistance or prompting to select appropriate clothing.	
D	Needs assistance to dress or undress lower body.	
E	Needs assistance to dress or undress upper body.	
F	Cannot dress or undress at all.	

ANNEX 4 – Draft Assessment Report and Criteria

Key evidence

Give information to support your choice of descriptors, evaluating information from history and examination findings and your knowledge of the disabling effects of the condition(s).

ANNEX 4 – Draft Assessment Report and Criteria

Activity 7 – Communicating

In this activity, -

“communicate” means convey and understand information in the claimant’s native language; and

“communication support” means-

- (a) support from a person trained to communicate with people with specific communication needs; or
- (b) support from someone experienced in communicating with the claimant.

A	Can communicate unaided and access written information unaided, or using spectacles or contact lenses.	
B	Needs to use an aid or appliance other than spectacles or contact lenses to access written information.	
C	Needs to use an aid or appliance to express or understand verbal communication.	
D	Needs assistance to access written information.	
E	Needs communication support to express or understand complex verbal information.	
F	Needs communication support to express or understand basic verbal information.	
G	Cannot communicate at all.	

ANNEX 4 – Draft Assessment Report and Criteria

Activity 8 – Engaging socially

In this activity, -

“engage socially” means-

- (a) interact with others in a contextually and socially appropriate manner;
- (b) understand body language; and
- (c) establish relationships;

“overwhelming psychological distress” means distress caused by an enduring mental health condition or an intellectual or cognitive impairment; and

“overwhelming psychological distress” means distress caused by an enduring mental health condition or an intellectual or cognitive impairment.

A	Can engage socially unaided.	
B	Needs prompting to engage socially.	
C	Needs social support to engage socially.	
D	Cannot engage socially due to such engagement causing either – i. overwhelming psychological distress to the individual; or ii. the individual to exhibit uncontrollable episodes of behaviour which would result in a substantial risk of harm to the individual or another person.	

ANNEX 4 – Draft Assessment Report and Criteria

Key evidence

Give information to support your choice of descriptors, evaluating information from history and examination findings and your knowledge of the disabling effects of the condition(s).

ANNEX 4 – Draft Assessment Report and Criteria

Activity 9 – Making financial decisions

In this activity, -

“complex financial decisions” means –

- (a) calculating household and personal budgets;
- (b) managing and paying bills; and
- (c) planning future purchases; and

“simple financial activities” means –

- (i) calculating the cost of goods; and
- (ii) calculating change required after a purchase.

A	Can manage complex financial decisions unaided.	
B	Needs prompting to make complex financial decisions.	
C	Needs prompting to make simple financial decisions.	
D	Cannot make any financial decisions at all.	

Key evidence

Give information to support your choice of descriptors, evaluating information from history and examination findings and your knowledge of the disabling effects of the condition(s).

ANNEX 4 – Draft Assessment Report and Criteria

Mobility activities

Activity 10 – Planning and following a journey In this activity, - “overwhelming psychological distress” means distress caused by an enduring mental health condition or an intellectual or cognitive impairment; and “support dog” means a dog trained to guide or assist a person with a sensory impairment.		
A	Can plan and follow a journey unaided.	
B	Needs prompting for all journeys to avoid overwhelming psychological distress to the individual.	
C	Needs either – i. supervision, prompting or a support dog to follow a journey to an unfamiliar destination; or ii. a journey to an unfamiliar destination to have been entirely planned by another person.	
D	Cannot follow any journey because it would cause overwhelming psychological distress to the individual.	
E	Needs either – i. supervision, prompting or a support dog to follow a journey to a familiar destination; or ii. a journey to a familiar destination to have been planned entirely by another person.	

ANNEX 4 – Draft Assessment Report and Criteria

Activity 11 – Moving around		
A	Can move at least 200 metres either – i. unaided; or ii. using an aid or appliance, other than a wheelchair or a motorised device.	
B	Can move at least 50 metres but not more than 200 metres either – i. unaided; or ii. using an aid or appliance, other than a wheelchair or a motorised device.	
C	Can move up to 50 metres unaided but no further.	
D	Cannot move up to 50 metres without using an aid or appliance, other than a wheelchair or a motorised device.	
E	Cannot move up to 50 metres without using a wheelchair propelled by the individual.	
F	Cannot move up to 50 metres without using a wheelchair propelled by another person or a motorised device.	
G	Cannot either- i. move around at all or ii. transfer unaided from one seated position to another adjacent seated position.	


ANNEX 4 – Draft Assessment Report and Criteria

Key evidence

Give information to support your choice of descriptors, evaluating information from history and examination findings and your knowledge of the disabling effects of the condition(s).

ANNEX 4 – Draft Assessment Report and Criteria

Personalised Summary Statement

A large, empty rectangular box with a thin black border, intended for a personalised summary statement. It occupies the majority of the page area below the header.

ANNEX 4 – Draft Assessment Report and Criteria

Is any functional restriction you have identified likely to have been present for at least 3 months?

Yes ☐

No ☐

Not applicable ☐

Is any functional restriction you have identified likely to remain for at least 9 months?

Yes ☐

No ☐

Not applicable ☐

When is there likely to be a significant change in the level of impact such that needs are likely to have changed sufficiently to warrant a review of the claim (please tick one)?

9 months ☐

1 year ☐

2 years ☐

5 years ☐

10 years ☐

Change unlikely ☐

ANNEX 4 – Draft Assessment Report and Criteria

Continued from...

ANNEX 4 – Draft Assessment Report and Criteria

I can confirm that there is no harmful information in the report other than indicated.

Name

Signature

Registered Medical Practitioner

☐

Registered Nurse

☐

Registered Occupational Therapist

☐

Registered Physiotherapist

☐

Date

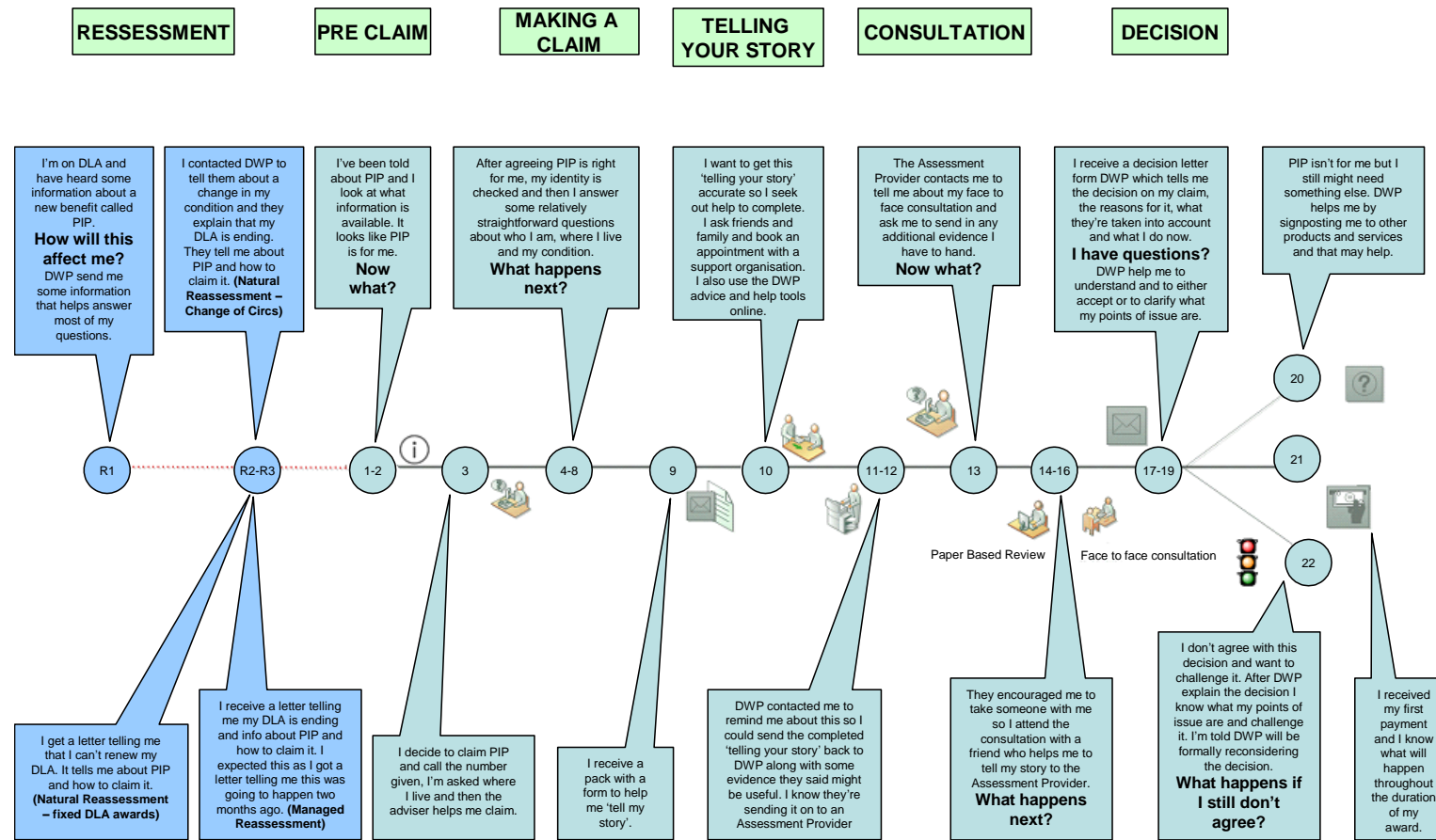
ANNEX 4 – Draft Assessment Report and Criteria

Harmful information – not to be copied to the customer

Record here any information of which the customer is unaware and which would be considered as seriously harmful to their health if it were divulged to them

ANNEX 5 – Draft Claimant Journey

PIP Claimant Experience Overview



Service Specification v.8

Restricted: Policy, Management & Commercial

ANNEX 7 – SERVICE LEVEL AGREEMENTS

Not used. The Service Levels are set out in Annex 1 of Appendix 14 (Service Levels, Service Credits and Termination Thresholds) of the Call Off contract.

ANNEX 8 (G) – MANAGEMENT INFORMATION (Provided by Atos and Capita for Lot 2)

Not used. The Management Information requirements are set out in Annex G of Appendix 1 (Management Information) of the Call Off contract.

	a)		
	•		
	a)		
	a)		
	•		
	a)		

ANNEX 8 (G) – MANAGEMENT INFORMATION (Provided by Atos and Capita for Lot 2)

Not used. The Management Information requirements are set out in Annex G of Appendix 1 (Management Information) of the Call Off contract.

	a)	a)	

ANNEX 10 – PIP Assumptions and Information

PIP Assumptions

The volumetric assumptions relating to PIP are contained in Annex 6.

These are a summary of the assumptions given in the body of the Service Requirement.

SR Reference	Assumption	Lots 1-3	Lot 4
8.7	Initial review time	By an experienced HP, will take, on average, 4 minutes.	By an experienced HP, will take, on average, 4 minutes.
8.9	Percentage of Terminally Ill claims received	Annually 5% of PIP new claims will be Terminally Ill referrals (percentage based on Disability Living Allowance annual figures)	Annually 5% of PIP new claims will be Terminally Ill referrals (percentage based on Disability Living Allowance annual figures)
10.21	Consultation time	By an experienced HP, will take on average 55 minutes.	By an experienced HP, will take on average 55 minutes.
10.31	Home Consultation rates	Around 8% of assessments may need to be completed by HC.	Around 8% of assessments may need to be completed by HC.
11.11	Paper Based Review report time	Completed by an experienced HP, will take on average 11 minutes to complete	Completed by an experienced HP, will take on average 11 minutes to complete
11.12	Consultation Assessment report time	Completed by an experienced HP, will take on average 16 minutes to complete.	Completed by an experienced HP, will take on average 16 minutes to complete.
12.3	Advice volumes	Around 10% of all referrals will result in a request for advice.	Around 10% of all referrals will result in a request for advice.

ANNEX 10 – PIP Assumptions and Information

Additionally, certain details have been shared for illustrative purposes. These are listed below.

SR Reference	Information	Lots 1-3	Lot 4
10.29	Travelling expenses	Average travelling expense claim is £6.79 and around 27% of appointments result in a claim.	The average travelling expense claim is £9.67 and around 18% of appointments result in a claim.
10.39	Claimants living abroad	Currently receive approximately 5,000 DLA claims a year from Claimants living abroad.	Currently receive approximately 23 DLA claims a year from Claimants living abroad.
10.42	Sensitive cases	Currently 600 cases on the DLA live load that are considered sensitive.	Currently 20 cases on the DLA live load that are considered sensitive.
10.43	Interpreters	Currently 550 – 600 Consultations per calendar month require an interpreter.	There is no information for this.
10.52	Welsh language cases (Lot 2 only)	Received 43 Welsh language claims for DLA in 2011.	Not applicable

ANNEX 11 – Post Code Breakdown of Lots 1-3 and Northern Ireland

Totals

Totals from current DLA Working age Live load	Lot	Claimants	% of Total
North East (including Yorkshire & Humberside)	1	301713	15.15%
North West	1	288741	14.50%
Scotland	1	220688	11.08%
Lot 1 Totals		811142	40.73%
East Midlands	2	127213	6.39%
West Midlands	2	190658	9.57%
Wales	2	152914	7.68%
Lot 2 Totals		470785	23.64%
London	3	237537	11.93%
South East England	3	254039	12.76%
South West	3	159409	8.00%
East England	3	58528	2.94%
Lot 3 Totals		709513	35.63%
National		1991440	100.00%

ANNEX 11 – Post Code Breakdown of Lots 1-3 and Northern Ireland

Lot 1 North East

Postcode district	Post Town	Coverage	Local authority area	DLA Caseload	% of National	MEC ID
DH1	DURHAM	Durham	County Durham	1016	0.05%	DURHAM MEC (0305)
DH2	CHESTER LE STREET	Chester-le-Street (west of East Coast Main Line), Ouston, Pelton, Birtley (west of East Coast Main Line)	County Durham, Gateshead	1186	0.06%	DURHAM MEC (0305)
DH3	CHESTER LE STREET	Chester-le-Street (east of East Coast Main Line), Great Lumley, Birtley (east of East Coast Main Line)	County Durham, Gateshead	942	0.05%	DURHAM MEC (0305)
DH4	HOUGHTON LE SPRING	Houghton le Spring (West of A690)	Sunderland	1441	0.07%	SUNDERLAND MEDICAL S (0308)
DH5	HOUGHTON LE SPRING	Houghton le Spring (East of A690) & Hetton-le-Hole	Sunderland	1001	0.05%	SUNDERLAND MEDICAL S (0308)
DH6				1669	0.08%	DURHAM MEC (0305)
DH7	DURHAM	Brandon, Lanchester, Esh Winning, Burnhope, Langley Park, Sacriston, Ushaw Moor	County Durham	1680	0.08%	DURHAM MEC (0305)
DH8	DURHAM	Consett, Blackhill, Bridgehill, Shotely Bridge, Leadgate, Delves Lane	County Durham	1646	0.08%	DURHAM MEC (0305)
DH9	STANLEY	Dipton & Stanley	County Durham	1915	0.10%	DURHAM MEC (0305)
DH12				1	0.00%	

ANNEX 11 – Post Code Breakdown of Lots 1-3 and Northern Ireland

DH13				1	0.00%	
DH97	DURHAM	DURHAM	County Durham		0.00%	DURHAM MEC (0305)
DL1	DARLINGTON	Darlington East	Darlington	2110	0.11%	THORNABY MEC (0316)
DL2	DARLINGTON	Staindrop, Gainford & Darlington new estates	County Durham, Darlington	431	0.02%	THORNABY MEC (0316)
DL3	DARLINGTON	Darlington West	Darlington	1409	0.07%	THORNABY MEC (0316)
DL4	SHILDON	Shildon	County Durham	620	0.03%	BISHOP AUCKLAND MEC (0302)
DL5	NEWTON AYCLIFFE	Newton Aycliffe & Heighington	County Durham	1347	0.07%	BISHOP AUCKLAND MEC (0302)
DL6	NORTHALLERTON	Northallerton East & Ingleby Cross	North Yorkshire	404	0.02%	YORK MEC (0470)
DL7	NORTHALLERTON	Northallerton West	North Yorkshire	300	0.02%	YORK MEC (0470)
DL8	BEDALE, HAWES, LEYBURN	Wensleydale & Bedale	North Yorkshire	298	0.01%	YORK MEC (0470)
DL9	CATTERICK GARRISON	Catterick Garrison	North Yorkshire	279	0.01%	YORK MEC (0470)
DL10	RICHMOND	Richmond, Catterick, Brompton-upon-Swale & Scotch Corner	North Yorkshire	426	0.02%	YORK MEC (0470)
DL11	RICHMOND	Swaledale & Arkengarthdale	North Yorkshire, Cumbria	76	0.00%	YORK MEC (0470)
DL12	BARNARD CASTLE	Barnard Castle, Bowes & Middleton-in-Teesdale	County Durham	345	0.02%	BISHOP AUCKLAND MEC (0302)
DL13	BISHOP AUCKLAND	Stanhope, Frosterley, Wolsingham & Tow Law	County Durham, Cumbria	549	0.03%	BISHOP AUCKLAND MEC (0302)
DL14	BISHOP AUCKLAND	Bishop Auckland & Evenwood	County Durham	2039	0.10%	BISHOP AUCKLAND MEC (0302)
DL15	CROOK	Crook & Willington	County Durham	1140	0.06%	BISHOP AUCKLAND MEC (0302)

ANNEX 11 – Post Code Breakdown of Lots 1-3 and Northern Ireland

DL16	SPENNYMOOR	Spennymoor	County Durham	915	0.05%	BISHOP AUCKLAND MEC (0302)
DL17	FERRYHILL	Ferryhill, Chilton, Cornforth & Bishop Middleham	County Durham	921	0.05%	BISHOP AUCKLAND MEC (0302)
DL26				1	0.00%	
DL51				1	0.00%	
NE1	NEWCASTLE UPON TYNE	City Centre	Newcastle	211	0.01%	NEWCASTLE MEDICAL SE (0307)
NE2	NEWCASTLE UPON TYNE	Jesmond & Spital Tongues	Newcastle	428	0.02%	NEWCASTLE MEDICAL SE (0307)
NE3	NEWCASTLE UPON TYNE	Gosforth, Fawdon & Kingston Park	Newcastle	1618	0.08%	NEWCASTLE MEDICAL SE (0307)
NE4	NEWCASTLE UPON TYNE	Fenham, West gate & Wingrove	Newcastle	1654	0.08%	NEWCASTLE MEDICAL SE (0307)
NE5	NEWCASTLE UPON TYNE	Westerhope & Newcastle West	Newcastle	2145	0.11%	NEWCASTLE MEDICAL SE (0307)
NE6	NEWCASTLE UPON TYNE	Walker, Byker & Heaton	Newcastle	2669	0.13%	NEWCASTLE MEDICAL SE (0307)
NE7	NEWCASTLE UPON TYNE	High Heaton & Benton	Newcastle	377	0.02%	NEWCASTLE MEDICAL SE (0307)
NE8	GATESHEAD	Gateshead & Bensham	Gateshead	1657	0.08%	NEWCASTLE MEDICAL SE (0307)
NE9	GATESHEAD	Low Fell, Springwell	Gateshead & Sunderland	1616	0.08%	NEWCASTLE MEDICAL SE (0307)
NE10	GATESHEAD	Felling, Leam Lane & Pelaw	Gateshead	1686	0.08%	NEWCASTLE MEDICAL SE (0307)
NE11	GATESHEAD	Dunston, Metro Centre & Team Valley & Kibblesworth	Gateshead	656	0.03%	NEWCASTLE MEDICAL SE (0307)
NE12	NEWCASTLE UPON TYNE	Killingworth	North Tyneside	1226	0.06%	NEWCASTLE MEDICAL SE (0307)
NE13	NEWCASTLE UPON TYNE	Airport, Wideopen & Dinnington	Newcastle, North Tyneside	409	0.02%	NEWCASTLE MEDICAL SE (0307)
NE15	NEWCASTLE UPON TYNE	Lemington, Throckley & Newburn	Newcastle	1346	0.07%	NEWCASTLE MEDICAL SE (0307)
NE16	NEWCASTLE UPON TYNE	Whickham, Sunnyside & Burnopfield	Gateshead, County Durham	751	0.04%	NEWCASTLE MEDICAL SE (0307)

ANNEX 11 – Post Code Breakdown of Lots 1-3 and Northern Ireland

NE17	NEWCASTLE UPON TYNE	Chopwell & Western Chopwell Wood	Gateshead	237	0.01%	NEWCASTLE MEDICAL SE (0307)
NE18	NEWCASTLE UPON TYNE	Stamfordham	Northumberland	20	0.00%	NEWCASTLE MEDICAL SE (0307)
NE19	NEWCASTLE UPON TYNE	Otterburn	Northumberland	27	0.00%	NEWCASTLE MEDICAL SE (0307)
NE20	NEWCASTLE UPON TYNE	Ponteland	Northumberland	186	0.01%	NEWCASTLE MEDICAL SE (0307)
NE21	BLAYDON-ON-TYNE	Blaydon & Winlaton	Gateshead	606	0.03%	NEWCASTLE MEDICAL SE (0307)
NE22	BEDLINGTON	Bedlington & Hartford Bridge	Northumberland	664	0.03%	NEWCASTLE MEDICAL SE (0307)
NE23	CRAMLINGTON	Cramlington	Northumberland	1457	0.07%	NEWCASTLE MEDICAL SE (0307)
NE24	BLYTH	Blyth, Newsham, Cowpen & Cambois	Northumberland	1809	0.09%	NEWCASTLE MEDICAL SE (0307)
NE25	WHITLEY BAY	Monkseaton, New Hartley, Holywell & Seaton Delaval	North Tyneside	820	0.04%	NEWCASTLE MEDICAL SE (0307)
NE26	WHITLEY BAY	Whitley Bay & Seaton Sluice	North Tyneside	528	0.03%	NEWCASTLE MEDICAL SE (0307)
NE27	NEWCASTLE UPON TYNE	Shiremoor, West Allotment, Backworth, Holystone & Murton Village	North Tyneside	482	0.02%	NEWCASTLE MEDICAL SE (0307)
NE28	WALLSEND	Battle Hill, Willington, Wallsend & North Tyne Tunnel	North Tyneside	1940	0.10%	NEWCASTLE MEDICAL SE (0307)
NE29	NORTH SHIELDS	North Shields, Royal Quays, Billy Mill & New York	North Tyneside	1669	0.08%	NEWCASTLE MEDICAL SE (0307)
NE30	NORTH SHIELDS	Marden, Tynemouth & Cullercoats	North Tyneside	577	0.03%	NEWCASTLE MEDICAL SE (0307)
NE31	HEBBURN	Hebburn	South Tyneside	953	0.05%	NEWCASTLE MEDICAL SE (0307)
NE32	JARROW	Jarrow, Fellgate & South Tyne Tunnel	South Tyneside	1292	0.06%	NEWCASTLE MEDICAL SE (0307)
NE33	SOUTH SHIELDS	Town Centre, Deans & High Shields	South Tyneside	1261	0.06%	NEWCASTLE MEDICAL SE (0307)

ANNEX 11 – Post Code Breakdown of Lots 1-3 and Northern Ireland

NE34	SOUTH SHIELDS	Harton, Horsley Hill, Marsden, Simonside & Brockley Whins	South Tyneside	2369	0.12%	NEWCASTLE MEDICAL SE (0307)
NE35	BOLDON COLLIERY	Boldon Colliery	South Tyneside	215	0.01%	NEWCASTLE MEDICAL SE (0307)
NE36	EAST BOLDON	East & West Boldon	South Tyneside	167	0.01%	NEWCASTLE MEDICAL SE (0307)
NE37	WASHINGTON	Usworth, Sulgrave & Albany	Sunderland	926	0.05%	SUNDERLAND MEDICAL S (0308)
NE38	WASHINGTON	Town Centre, Oxclose & Fatfield	Sunderland	1174	0.06%	SUNDERLAND MEDICAL S (0308)
NE39	ROWLANDS GILL	Rowlands Gill, High Spen, Hamsterley Mill & Eastern Chopwell Wood	Gateshead & County Durham	283	0.01%	NEWCASTLE MEDICAL SE (0307)
NE40	RYTON	Ryton, Crawcrook & Greenside	Gateshead	460	0.02%	NEWCASTLE MEDICAL SE (0307)
NE41	WYLAM	Wylam	Gateshead & Northumberland	30	0.00%	NEWCASTLE MEDICAL SE (0307)
NE42	PRUDHOE	Prudhoe	Northumberland	393	0.02%	NEWCASTLE MEDICAL SE (0307)
NE43	STOCKSFIELD	Stocksfield	Northumberland	69	0.00%	NEWCASTLE MEDICAL SE (0307)
NE44	RIDING MILL	Riding Mill & Broomhaugh	Northumberland	15	0.00%	NEWCASTLE MEDICAL SE (0307)
NE45	CORBRIDGE	Corbridge	Northumberland	79	0.00%	NEWCASTLE MEDICAL SE (0307)
NE46	HEXHAM	Hexham	Northumberland	406	0.02%	NEWCASTLE MEDICAL SE (0307)
NE47	HEXHAM	Acomb	Northumberland	157	0.01%	NEWCASTLE MEDICAL SE (0307)
NE48	HEXHAM	Falstone, Kielder	Northumberland	90	0.00%	NEWCASTLE MEDICAL SE (0307)
NE49	HALTWHISTLE	Haltwhistle	Northumberland	127	0.01%	NEWCASTLE MEDICAL SE (0307)
NE61	MORPETH	Morpeth, Tranwell, Clifton Hepscott	Northumberland	1020	0.05%	NEWCASTLE MEDICAL SE (0307)

ANNEX 11 – Post Code Breakdown of Lots 1-3 and Northern Ireland

NE62	CHOPPINGTON	Scotland Gate, Guidepost, Stakeford, West Sleekburn and Bomarsund	Northumberland	359	0.02%	NEWCASTLE MEDICAL SE (0307)
NE63	ASHINGTON	Ashington	Northumberland	1377	0.07%	NEWCASTLE MEDICAL SE (0307)
NE64	NEWBIGGIN-BY-THE-SEA	Newbiggin-by-the-Sea	Northumberland	328	0.02%	NEWCASTLE MEDICAL SE (0307)
NE65	AMBLE	Amble	Northumberland	596	0.03%	NEWCASTLE MEDICAL SE (0307)
NE66	ALNWICK	Alnwick, Shilbottle	Northumberland	432	0.02%	NEWCASTLE MEDICAL SE (0307)
NE67	CHATHILL	Chathill, Beadnell	Northumberland	11	0.00%	NEWCASTLE MEDICAL SE (0307)
NE68	SEAHOUSES	Seahouses	Northumberland	44	0.00%	NEWCASTLE MEDICAL SE (0307)
NE69	BAMBURGH	Bamburgh	Northumberland	17	0.00%	NEWCASTLE MEDICAL SE (0307)
NE70	BELFORD	Belford	Northumberland	58	0.00%	NEWCASTLE MEDICAL SE (0307)
NE71	WOOLER	Wooler	Northumberland	103	0.01%	NEWCASTLE MEDICAL SE (0307)
NE82				0	0.00%	NEWCASTLE MEDICAL SE (0307)
NE83				0	0.00%	NEWCASTLE MEDICAL SE (0307)
NE85				0	0.00%	NEWCASTLE MEDICAL SE (0307)
NE88				0	0.00%	NEWCASTLE MEDICAL SE (0307)
NE92				0	0.00%	NEWCASTLE MEDICAL SE (0307)
NE98	NEWCASTLE UPON TYNE		Newcastle	0	0.00%	NEWCASTLE MEDICAL SE (0307)
SR1	SUNDERLAND	Sunderland City Centre, East End, Hendon (north of Egerton Street)	Sunderland	364	0.02%	SUNDERLAND MEDICAL S (0308)

ANNEX 11 – Post Code Breakdown of Lots 1-3 and Northern Ireland

SR2	SUNDERLAND	Ashbrooke, Ryhope, Grangetown, Hendon (south of Salisbury Street), Hillview, Thornhill	Sunderland	1415	0.07%	SUNDERLAND MEDICAL S (0308)
SR3	SUNDERLAND	Chapelgarth, Doxford Park, Farrington, Elstob Farm, Essen Way, Gilley Law, Hall Farm, Herrington, Humbledon Hill, Mill Hill, Plains Farm, Ryhope, Silksworth, Springwell, Thorney Close, Tunstall	Sunderland	1710	0.09%	SUNDERLAND MEDICAL S (0308)
SR4	SUNDERLAND	Ayres Quay, Barnes, Chester Road, Deptford, Ford Estate, Grindon, Hastings Hill, Hylton Lane Estate, High Barnes, Millfield, Pallion, Pennywell, South Hylton	Sunderland	1817	0.09%	SUNDERLAND MEDICAL S (0308)
SR5	SUNDERLAND	Carley Hill, Castletown, Downhill, Fulwell (west of Metro line), Hylton Castle, Hylton Red House, Marley Pots, Monkwearmouth (west of Metro line), Sheepfolds, Southwick, Town End Farm, Witherwack	Sunderland	1894	0.09%	SUNDERLAND MEDICAL S (0308)
SR6	SUNDERLAND	Cleadon, Fulwell (east of Metro line), Monkwearmouth (east of Metro line), North Haven, Roker, St Peter's Riverside, Seaburn, Seaburn Dene, South Bents, Whitburn	Sunderland, South Tyneside	855	0.04%	SUNDERLAND MEDICAL S (0308)
SR7	SEAHAM	Cold Hesledon, Dalton-le-Dale, Dawdon, Deneside, Greenhill, Murton, Northlea, Parkside, Seaham, West Lea	County Durham	1505	0.07%	SUNDERLAND MEDICAL S (0308)
SR8	PETERLEE	Easington, Easington Colliery, Horden, Little Thorpe, Peterlee, Shotton, Shotton Colliery	County Durham	2353	0.12%	HARTLEPOOL (0318)
SR9				0	0.00%	SUNDERLAND MEDICAL S

ANNEX 11 – Post Code Breakdown of Lots 1-3 and Northern Ireland

SR19			County Durham	0	0.00%	(0308) SUNDERLAND MEDICAL S (0308)
TS1	MIDDLESBROUGH	Town Centre (Gresham, University, Abingdon,)	Middlesbrough	847	0.04%	THORNABY MEC (0316)
TS2	MIDDLESBROUGH	Middlehaven, Port Clarence	Middlesbrough, Stockton-on-Tees	54	0.00%	THORNABY MEC (0316)
TS3	MIDDLESBROUGH	Brambles Farm, Thorntree, Park End, North Ormesby, Berwick Hills	Middlesbrough	1916	0.10%	THORNABY MEC (0316)
TS4	MIDDLESBROUGH	Grove Hill, Longlands	Middlesbrough	1076	0.05%	THORNABY MEC (0316)
TS5	MIDDLESBROUGH	Acklam, Linthorpe	Middlesbrough	1317	0.07%	THORNABY MEC (0316)
TS6	MIDDLESBROUGH	Eston, Grangetown, Normanby, Teesville, South Bank	Redcar & Cleveland	1535	0.08%	THORNABY MEC (0316)
TS7	MIDDLESBROUGH	Marton, Nunthorpe, Ormesby	Middlesbrough, Redcar & Cleveland	627	0.03%	THORNABY MEC (0316)
TS8	MIDDLESBROUGH	Coulby Newham, Marton, Hemlington, Stainton, Thornton & Maltby	Middlesbrough, Stockton-on-Tees	1072	0.05%	THORNABY MEC (0316)
TS9	MIDDLESBROUGH	Great Ayton, Stokesley	Hambleton	276	0.01%	YORK MEC (0470)
TS10	REDCAR		Redcar & Cleveland	1626	0.08%	THORNABY MEC (0316)
TS11	REDCAR	Marske-by-the-Sea, New Marske	Redcar & Cleveland	360	0.02%	THORNABY MEC (0316)
TS12	SALTBURN-BY-THE-SEA	Skelton-in-Cleveland	Redcar & Cleveland	1022	0.05%	THORNABY MEC (0316)
TS13	SALTBURN-BY-THE-SEA		Redcar & Cleveland, Scarborough	561	0.03%	THORNABY MEC (0316)
TS14	GUISBOROUGH		Redcar & Cleveland	456	0.02%	THORNABY MEC (0316)
TS15	YARM	Yarm, Kirkclevington	Stockton-on-Tees	207	0.01%	THORNABY MEC (0316)
TS16	STOCKTON-ON-TEES	Eaglescliffe, Egglescliffe, Aislaby	Stockton-on-Tees	188	0.01%	THORNABY MEC (0316)
TS17	STOCKTON-ON-TEES	Thornaby, Ingleby Barwick, Stainton (part)	Stockton-on-Tees, Middlesbrough	1405	0.07%	THORNABY MEC (0316)
TS18	STOCKTON-ON-TEES	Central, Hartburn, Preston-on-Tees, Grangefield, Oxbridge, Portrack	Stockton-on-Tees	1048	0.05%	THORNABY MEC (0316)
TS19	STOCKTON-ON-TEES	Newtown, Fairfield, Hardwick, Roseworth, Bishopsgarth, Elm Tree Farm	Stockton-on-Tees	1732	0.09%	THORNABY MEC (0316)

ANNEX 11 – Post Code Breakdown of Lots 1-3 and Northern Ireland

TS20	STOCKTON-ON-TEES	Norton, Mount Pleasant	Stockton-on-Tees	856	0.04%	THORNABY MEC (0316)
TS21	STOCKTON-ON-TEES	Stillington, Bishopton, Redmarshall, Thorpe Thewles, Carlton, Sedgfield, Long Newton	Stockton-on-Tees	340	0.02%	THORNABY MEC (0316)
TS22	BILLINGHAM	Billingham (West), Wolviston	Stockton-on-Tees	173	0.01%	THORNABY MEC (0316)
TS23	BILLINGHAM	Billingham (East)	Stockton-on-Tees	1229	0.06%	THORNABY MEC (0316)
TS24	HARTLEPOOL		Hartlepool	1307	0.07%	HARTLEPOOL (0318)
TS25	HARTLEPOOL	Seaton Carew, Fens Estate, Owton Manor	Hartlepool	1671	0.08%	HARTLEPOOL (0318)
TS26	HARTLEPOOL		Hartlepool	846	0.04%	HARTLEPOOL (0318)
TS27	HARTLEPOOL	Blackhall Rocks, Blackhall Colliery, Castle Eden, Hesleden, High Hesleden, Hutton Henry	Hartlepool, County Durham	509	0.03%	HARTLEPOOL (0318)
TS28	WINGATE	Wingate, Station Town	County Durham	259	0.01%	HARTLEPOOL (0318)
TS29	TRIMDON STATION		County Durham	385	0.02%	THORNABY MEC (0316)
TS90	MIDDLESBROUGH		Middlesbrough	0	0.00%	THORNABY MEC (0316)
TS91	MIDDLESBROUGH		Middlesbrough	0	0.00%	THORNABY MEC (0316)
TS92	MIDDLESBROUGH		Middlesbrough	0	0.00%	THORNABY MEC (0316)
				107204	5.38%	
	Yorkshire and Humberside					
Postcode district	Post Town	Coverage	Local authority area	DLA Caseload	% of National	MEC ID
BD1	BRADFORD	Bradford city centre, Little Germany	Bradford	104	0.01%	BRADFORD MEC (0456)
BD2	BRADFORD	Eccleshill, Fagley, Wrose	Bradford	973	0.05%	BRADFORD MEC (0456)
BD3	BRADFORD	Barkerend, Bradford Moor, Thornbury	Bradford and Leeds	1296	0.06%	BRADFORD MEC (0456)
BD4	BRADFORD	Bierley, Bowling, East Bierley, Laisterdyke, Tong, Tong Street, Holme Wood, Tyersal	Bradford and Leeds	1520	0.08%	BRADFORD MEC (0456)
BD5	BRADFORD	Bankfoot, Little Horton, West Bowling	Bradford	1329	0.07%	BRADFORD MEC (0456)
BD6	BRADFORD	Buttershaw, Wibsey	Bradford	1193	0.06%	BRADFORD MEC (0456)
BD7	BRADFORD	Great Horton, Lidget Green	Bradford	1153	0.06%	BRADFORD MEC (0456)

ANNEX 11 – Post Code Breakdown of Lots 1-3 and Northern Ireland

BD8	BRADFORD	Girlington, Manningham, Lower Grange	Bradford	1433	0.07%	BRADFORD MEC (0456)
BD9	BRADFORD	Frizinghall, Heaton	Bradford	1065	0.05%	BRADFORD MEC (0456)
BD10	BRADFORD	Apperley Bridge, parts of Eccleshill, Greengates, Idle, Thackley	Bradford and Leeds	830	0.04%	BRADFORD MEC (0456)
BD11	BRADFORD	Birkenshaw, Drighlington	Kirklees and Leeds	251	0.01%	BRADFORD MEC (0456)
BD12	BRADFORD	Low Moor, Oakenshaw, Wyke	Bradford and Kirklees	601	0.03%	BRADFORD MEC (0456)
BD13	BRADFORD	Cullingworth, Denholme, Queensbury, Thornton	Bradford	748	0.04%	KEIGHLEY MEC (0460)
BD14	BRADFORD	Clayton	Bradford	297	0.01%	BRADFORD MEC (0456)
BD15	BRADFORD	Allerton, Norr, Wilsden	Bradford	546	0.03%	KEIGHLEY MEC (0460)
BD16	BINGLEY	Bingley, Cottingley, Eldwick, Harden	Bradford	607	0.03%	KEIGHLEY MEC (0460)
BD17	SHIPLEY	Baildon, Shipley	Bradford	412	0.02%	BRADFORD MEC (0456)
BD18	SHIPLEY	Saltaire, Shipley, Windhill, Wrose	Bradford	945	0.05%	BRADFORD MEC (0456)
BD19	CLECKHEATON	Cleckheaton, Gomersal, Scholes	Kirklees	612	0.03%	BRADFORD MEC (0456)
BD20	KEIGHLEY	Cononley, Cross Hills, Glusburn, Kildwick, Silsden, Steeton, Sutton-in-Craven	Bradford and Craven	786	0.04%	KEIGHLEY MEC (0460)
BD21	KEIGHLEY	Hainworth, Keighley	Bradford	999	0.05%	KEIGHLEY MEC (0460)
BD22	KEIGHLEY	Cowling, Haworth, Oakworth, Oxenhope	Bradford	949	0.05%	KEIGHLEY MEC (0460)
BD23	SKIPTON	Carleton-in-Craven, Embsay, Gargrave, Grassington, Hebden, Hellifield, Kettlewell, Kirkby Malham, Skipton, Threshfield	Craven	645	0.03%	KEIGHLEY MEC (0460)
BD24	SETTLE	Giggleswick, Horton in Ribblesdale, Settle	Craven	121	0.01%	KEIGHLEY MEC (0460)
DN1	DONCASTER	Doncaster town centre	Doncaster	461	0.02%	DONCASTER MSEC (0480)
DN2	DONCASTER	Intake, Wheatley, Wheatley Hills	Doncaster	985	0.05%	DONCASTER MSEC (0480)
DN3	DONCASTER	Armthorpe, Barnby Dun, Branton, Edenthorpe, Kirk Sandall	Doncaster	982	0.05%	DONCASTER MSEC (0480)

ANNEX 11 – Post Code Breakdown of Lots 1-3 and Northern Ireland

DN4	DONCASTER	Balby, Belle Vue, Bessacarr, Cantley, Hexthorpe, Hyde Park, Warmsworth	Doncaster	1984	0.10%	DONCASTER MSEC (0480)
DN5	DONCASTER	Arksey, Barnburgh, Bentley, Cusworth, Harlington, Scawsby, Scawthorpe, Sprotborough, Toll Bar	Barnsley, Doncaster	1511	0.08%	DONCASTER MSEC (0480)
DN6	DONCASTER	Adwick-le-Street, Askern, Campsall, Moss, Norton, Sutton, Walden Stubbs, Woodlands	Doncaster, Selby	1525	0.08%	DONCASTER MSEC (0480)
DN7	DONCASTER	Dunsville, Hatfield, Lindholme, Stainforth	Doncaster	1027	0.05%	DONCASTER MSEC (0480)
DN8	DONCASTER	Thorne	Doncaster	883	0.04%	DONCASTER MSEC (0480)
DN9	DONCASTER	Epworth, Finningley, Haxey, Owston Ferry	Doncaster, North Lincolnshire, Belton	467	0.02%	DONCASTER MSEC (0480)
DN10	DONCASTER	Bawtry, Misson, Misterton, Scrooby	Bassetlaw, Doncaster	339	0.02%	DONCASTER MSEC (0480)
DN11	DONCASTER	Harworth, New Rossington, Rossington, Tickhill, Wadworth	Bassetlaw, Doncaster	1225	0.06%	DONCASTER MSEC (0480)
DN12	DONCASTER	Conisbrough, Denaby Main, New Edlington, Old Denaby, Old Edlington	Doncaster, Rotherham	1447	0.07%	DONCASTER MSEC (0480)
DN14	GOOLE	Goole, Howden, Rawcliffe, Carlton	East Riding of Yorkshire, Selby	1152	0.06%	HULL MEC (0459)
DN15	SCUNTHORPE	Alkborough, Appleby, Burton upon Stather, Coleby, Dragonby, Flixborough, Flixborough Ind Estate, Foxhills Ind Estate, Gunness, High Risby, High Santon, Low Risby, Low Santon, Normanby, Roxby, Scunthorpe, Thealby, West Halton, Whitton, Wintringham, Winterton	North Lincolnshire	1223	0.06%	GRIMSBY MEC (0454)
DN16	SCUNTHORPE	Bottesford, Holme, Queensway Ind Estate, Raventhorpe, Scunthorpe, Twigmoor	North Lincolnshire	1207	0.06%	GRIMSBY MEC (0454)

ANNEX 11 – Post Code Breakdown of Lots 1-3 and Northern Ireland

DN17	SCUNTHORPE	Althorpe, Amcotts, Bottesford Moor, Bottesford, Crowle, Derrythorpe, Ealand, East Butterwick, Eastoft, Garthorpe, Gunness, Keadby, Luddington, Messingham, North Ewster, Scunthorpe, Susworth, West Butterwick, Yaddlethorpe	North Lincolnshire	1206	0.06%	GRIMSBY MEC (0454)
DN18	BARTON-UPON-HUMBER		North Lincolnshire	376	0.02%	GRIMSBY MEC (0454)
DN19	BARROW-UPON-HUMBER		North Lincolnshire	209	0.01%	GRIMSBY MEC (0454)
DN20	BRIGG	Brigg, Broughton, Hibaldstow, Scawby, Wrawby	North Lincolnshire	538	0.03%	GRIMSBY MEC (0454)
DN21	GAINSBOROUGH	Gainsborough, Kirton Lindsey, Marton, Lea, Blyton, Scotter	West Lindsey	1443	0.07%	LINCOLN MEC (0756)
DN22	RETFORD	Ranskill, Retford	Bassetlaw	1171	0.06%	LINCOLN MEC (0756)
DN31	GRIMSBY		North East Lincolnshire	418	0.02%	GRIMSBY MEC (0454)
DN32	GRIMSBY		North East Lincolnshire	1411	0.07%	GRIMSBY MEC (0454)
DN33	GRIMSBY		North East Lincolnshire	635	0.03%	GRIMSBY MEC (0454)
DN34	GRIMSBY		North East Lincolnshire	609	0.03%	GRIMSBY MEC (0454)
DN35	CLEETHORPES	Cleethorpes	North East Lincolnshire	1238	0.06%	GRIMSBY MEC (0454)
DN36	GRIMSBY	Holton le Clay, Humberston, Ludborough, Marshchapel, New Waltham, North Cotes, North Thoresby, Tetney	East Lindsey, North East Lincolnshire	437	0.02%	GRIMSBY MEC (0454)
DN37	GRIMSBY	Ashby cum Fenby, Barnoldby-le-Beck, Beelsby, Bradley, Brocklesby, Great Coates, Great Limber, Irby-upon-Humber, Laceby, Waltham	North East Lincolnshire, West Lindsey	603	0.03%	GRIMSBY MEC (0454)

ANNEX 11 – Post Code Breakdown of Lots 1-3 and Northern Ireland

DN38	BARNETBY	Barnetby, Grasby, Searby, Somerby	North Lincolnshire, West Lindsey	68	0.00%	GRIMSBY MEC (0454)
DN39	ULCEBY	Croxton, Kirmington, Ulceby, Wootton	North Lincolnshire	84	0.00%	GRIMSBY MEC (0454)
DN40	IMMINGHAM	North Killingholme, South Killingholme, Habrough, Immingham, East Halton	North Lincolnshire, North East Lincolnshire	418	0.02%	GRIMSBY MEC (0454)
DN41	GRIMSBY	Healing, Keelby, Stallingborough	North East Lincolnshire, West Lindsey	105	0.01%	GRIMSBY MEC (0454)
DN53				1	0.00%	
DN55				0	0.00%	GRIMSBY MEC (0454)
HD1	HUDDERSFIELD	Huddersfield Town Centre, Hillhouse, Lockwood, Marsh, Paddock.	Kirklees	1109	0.06%	HUDDERSFIELD MEC (0458)
HD2	HUDDERSFIELD	Birkby, Brackenhall, Bradley, Deighton, Fartown, Fixby, Sheepridge.	Kirklees	1157	0.06%	HUDDERSFIELD MEC (0458)
HD3	HUDDERSFIELD	Lindley, Milnsbridge, Oakes, Outlane, Paddock, Salendine Nook, Scammonden, Longwood.	Kirklees	986	0.05%	HUDDERSFIELD MEC (0458)
HD4	HUDDERSFIELD	Berry Brow, Crosland Moor, Farnley Tyas, Netherton, Newsome, Lowerhouses, Stocksmoor.	Kirklees	1122	0.06%	HUDDERSFIELD MEC (0458)
HD5	HUDDERSFIELD	Almondbury, Dalton, Kirkheaton, Moldgreen, Waterloo	Kirklees	1215	0.06%	HUDDERSFIELD MEC (0458)
		Lockwood.				
HD6	BRIGHOUSE	Bailliff Bridge, Brighouse, Rastrick, Clifton.	Calderdale	860	0.04%	HUDDERSFIELD MEC (0458)
HD7	HUDDERSFIELD	Golcar, Linthwaite, Marsden, Scapegoat Hill, Slaithwaite.	Kirklees	683	0.03%	HUDDERSFIELD MEC (0458)

ANNEX 11 – Post Code Breakdown of Lots 1-3 and Northern Ireland

HD8	HUDDERSFIELD	Clayton West, Denby Dale, Emley, Fenay Bridge, Kirkburton, Lepton, Scissett, Shelley, Shepley, Skelmanthorpe	Kirklees	774	0.04%	HUDDERSFIELD MEC (0458)
HD9	HOLMFIRTH	Birdsedge, Brockholes, Hepworth, Holme, Holmfirth, Honley, Meltham, Scholes, Upperthong, Wooldale.	Kirklees	785	0.04%	HUDDERSFIELD MEC (0458)
HG1	HARROGATE		Harrogate	949	0.05%	YORK MEC (0470)
HG2	HARROGATE		Harrogate	633	0.03%	YORK MEC (0470)
HG3	HARROGATE	Pannal, High Meadows, Killinghall, Spofforth, Bishop Monkton, Glasshouses	Harrogate	374	0.02%	YORK MEC (0470)
HG4	RIPON	North Stainley, High Grantley	Harrogate	529	0.03%	YORK MEC (0470)
HG5	KNARESBOROUGH	Scotton, Knaresborough	Harrogate	350	0.02%	YORK MEC (0470)
HU1	HULL	Hull	Kingston upon Hull	154	0.01%	HULL MEC (0459)
HU2	HULL	Hull	Kingston upon Hull	279	0.01%	HULL MEC (0459)
HU3	HULL	Hull	Kingston upon Hull	1488	0.07%	HULL MEC (0459)
HU4	HULL	Hull, Anlaby Common, Anlaby Park, Gipsyville	Kingston upon Hull	949	0.05%	HULL MEC (0459)
HU5	HULL	Hull	Kingston upon Hull	1553	0.08%	HULL MEC (0459)
HU6	HULL	Hull, Dunswell	Kingston upon Hull	1461	0.07%	HULL MEC (0459)
HU7	HULL	Hull, Bransholme, Kingswood, Sutton-on-Hull, Wawne	Kingston upon Hull	1836	0.09%	HULL MEC (0459)
HU8	HULL	Hull, Longhill, Ings	Kingston upon Hull	1330	0.07%	HULL MEC (0459)
HU9	HULL	Hull, Marfleet	Kingston upon Hull	1971	0.10%	HULL MEC (0459)
HU10	HULL	Anlaby, Kirk Ella, West Ella, Willerby	East Riding of Yorkshire	349	0.02%	HULL MEC (0459)
HU11	HULL	Bilton	East Riding of Yorkshire	392	0.02%	HULL MEC (0459)
HU12	HULL	Hedon, Patrington	East Riding of Yorkshire	776	0.04%	HULL MEC (0459)
HU13	HESSLE	Hessle	East Riding of Yorkshire	351	0.02%	HULL MEC (0459)

ANNEX 11 – Post Code Breakdown of Lots 1-3 and Northern Ireland

HU14	NORTH FERRIBY	North Ferriby, Melton, Swanland	East Riding of Yorkshire	124	0.01%	HULL MEC (0459)
HU15	BROUGH	Elloughton-cum-Brough, South Cave	East Riding of Yorkshire	356	0.02%	HULL MEC (0459)
HU16	COTTINGHAM	Cottingham, Eppleworth, Raywell, Skidby	East Riding of Yorkshire	324	0.02%	HULL MEC (0459)
HU17	BEVERLEY		East Riding of Yorkshire	946	0.05%	HULL MEC (0459)
HU18	HORNSEA	Hornsea, Mappleton, Rolston	East Riding of Yorkshire	356	0.02%	HULL MEC (0459)
HU19	WITHERNSEA	Withernsea, Hollym, Holmpton, Out Newton, Rimswell, Waxholme	East Riding of Yorkshire	418	0.02%	HULL MEC (0459)
HU20	COTTINGHAM	High Hunsley, Little Weighton, Low Hunsley, Riplingham	East Riding of Yorkshire	19	0.00%	HULL MEC (0459)
HX1	HALIFAX	Halifax Town Centre, Savile Park.	Calderdale	944	0.05%	HALIFAX MEC (0455)
HX2	HALIFAX	Highroad Well, Illingworth, Luddenden, Luddenden Foot, Midgley, Mixenden, Mount Tabor, Norton Tower, Ogden, Wainstalls, Warley Town.	Calderdale	1213	0.06%	HALIFAX MEC (0455)
HX3	HALIFAX	Boothtown, Hipperholme, Lightcliffe, Norwood Green, Northowram, Ovenden, Shelf, Skircoat Green, Southowram.	Calderdale	1399	0.07%	HALIFAX MEC (0455)
HX4	HALIFAX	Barkisland, Greetland, Holywell Green, Sowood, Stainland, West Vale.	Calderdale	294	0.01%	HALIFAX MEC (0455)
HX5	ELLAND	Elland, Blackley.	Calderdale	317	0.02%	HALIFAX MEC (0455)
HX6	SOWERBY BRIDGE	Norland, Ripponden, Rishworth, Sowerby, Sowerby Bridge.	Calderdale	596	0.03%	HALIFAX MEC (0455)
HX7	HEBDEN BRIDGE	Cragg Vale, Hebdon Bridge, Heptonstall, Mytholmroyd, Old Town.	Calderdale	387	0.02%	HALIFAX MEC (0455)
LS1	LEEDS	Leeds city centre	Leeds	40	0.00%	LEEDS MEC (0471)
LS2	LEEDS	Leeds city centre, Woodhouse	Leeds	130	0.01%	LEEDS MEC (0471)

ANNEX 11 – Post Code Breakdown of Lots 1-3 and Northern Ireland

LS3	LEEDS	Woodhouse	Leeds	93	0.00%	LEEDS MEC (0471)
LS4	LEEDS	Burley, Kirkstall, Kirkstall Valley	Leeds	215	0.01%	LEEDS MEC (0471)
LS5	LEEDS	Hawthornthwaite, Kirkstall	Leeds	262	0.01%	LEEDS MEC (0471)
LS6	LEEDS	Beckett Park, Headingley, Hyde Park, Meanwood, Woodhouse	Leeds	921	0.05%	LEEDS MEC (0471)
LS7	LEEDS	Chapel Allerton, Chapeltown, Little London, Meanwood, Potternewton, Scott Hall, Sheepscar	Leeds	1203	0.06%	LEEDS MEC (0471)
LS8	LEEDS	Fearnville, Gipton, Gledhow, Harehills, Oakwood, Roundhay	Leeds	1449	0.07%	LEEDS MEC (0471)
LS9	LEEDS	Burmantofts, Cross Green, East End Park, Gipton, Harehills, Osmondthorpe, Richmond Hill	Leeds	1686	0.08%	LEEDS MEC (0471)
LS10	LEEDS	Belle Isle, Hunslet, Middleton, Stourton.	Leeds	1629	0.08%	CASTLEFORD (0481)
LS11	LEEDS	Beeston, Cottingley, Holbeck	Leeds	1391	0.07%	LEEDS MEC (0471)
LS12	LEEDS	Armley, Farnley, New Farnley, Wortley	Leeds	1548	0.08%	LEEDS MEC (0471)
LS13	LEEDS	Bramley, Rodley, Swinnow	Leeds	1526	0.08%	LEEDS MEC (0471)
LS14	LEEDS	Killingbeck, Seacroft, Scarcroft, Swarcliffe, Thorne, Whinmoor	Leeds	1699	0.08%	LEEDS MEC (0471)
LS15	LEEDS	Austhorpe, Barwick-in-Elmet, Colton, Cross Gates, Halton, Halton Moor, Scholes, Whitkirk	Leeds	1038	0.05%	LEEDS MEC (0471)
LS16	LEEDS	Adel, Bramhope, Cookridge, Eccup, Far Headingley, Holt Park, Ireland Wood, Lawnswood, Moor Grange, Tinshill, Weetwood, West Park.	Leeds	991	0.05%	LEEDS MEC (0471)
LS17	LEEDS	Alwoodley, Bardsey, East Keswick, Eccup, Harewood, Moor Allerton, Moortown, Shadwell, Weardley, Wike	Leeds	1052	0.05%	LEEDS MEC (0471)
LS18	LEEDS	Horsforth	Leeds	382	0.02%	LEEDS MEC (0471)
LS19	LEEDS	Rawdon, Yeadon	Leeds	502	0.02%	LEEDS MEC (0471)

ANNEX 11 – Post Code Breakdown of Lots 1-3 and Northern Ireland

LS20	LEEDS	Guiseley	Leeds	234	0.01%	LEEDS MEC (0471)
LS21	OTLEY	Arthington, Otley, Pool	Leeds	353	0.02%	LEEDS MEC (0471)
LS22	WETHERBY	Collingham, Linton, Wetherby.	Leeds	274	0.01%	LEEDS MEC (0471)
LS23	WETHERBY	Boston Spa, Bramham, Clifford, Thorp Arch, Walton	Leeds	156	0.01%	LEEDS MEC (0471)
LS24	TADCASTER	Saxton, Stutton, Ulleskelf, Church Fenton, Tadcaster, Toulston	Selby	229	0.01%	YORK MEC (0470)
LS25	LEEDS	Aberford, Ferry Fryston, Garforth, Hillam, Kippax, Ledsham, Micklefield, Monk Fryston, Sherburn-in-Elmet.	Leeds/Selby	1001	0.05%	CASTLEFORD (0481)
LS26	LEEDS	Great Preston, Methley, Mickletown, Oulton, Rothwell, Swillington, Woodlesford.	Leeds	987	0.05%	CASTLEFORD (0481)
LS27	LEEDS	Churwell, Gildersome, Morley.	Leeds	1152	0.06%	LEEDS MEC (0471)
LS28	PUDSEY	Calverley, Farsley, Pudsey, Stanningley.	Leeds	939	0.05%	BRADFORD MEC (0456)
LS29	ILKLEY	Addingham, Ben Rhydding, Burley in Wharfedale, Ilkley, Menston.	Bradford	367	0.02%	LEEDS MEC (0471)
S1	SHEFFIELD	Sheffield City Centre	Sheffield	92	0.00%	SHEFFIELD MEC (0468)
S2	SHEFFIELD	Arbourthorne, Heeley, Highfield, Manor, Norfolk Park, Wybourn, Park Hill	Sheffield	2256	0.11%	SHEFFIELD MEC (0468)
S3	SHEFFIELD	Broomhall, Burngreave, Neepsend, Netherthorpe	Sheffield	666	0.03%	SHEFFIELD MEC (0468)
S4	SHEFFIELD	Grimesthorpe, Pitsmoor	Sheffield	700	0.03%	SHEFFIELD MEC (0468)
S5	SHEFFIELD	Firth Park, Shirecliffe, Shiregreen, Southey Green, Parson Cross, Longley, Fir Vale, Wadsley Bridge	Sheffield	3360	0.17%	SHEFFIELD MEC (0468)
S6	SHEFFIELD	Bradfield, Hillsborough, Malin Bridge, Stannington, Upperthorpe, Walkley, Fox Hill	Sheffield	1882	0.09%	SHEFFIELD MEC (0468)
S7	SHEFFIELD	Abbeydale, Nether Edge, Millhouses, Carter Knowle	Sheffield	360	0.02%	SHEFFIELD MEC (0468)

ANNEX 11 – Post Code Breakdown of Lots 1-3 and Northern Ireland

S8	SHEFFIELD	Batemoor, Beauchief, Greenhill, Jordanthorpe, Lowedges, Meersbrook, Norton, Norton Lees, Woodseats	Sheffield	1509	0.08%	SHEFFIELD MEC (0468)
S9	SHEFFIELD	Attercliffe, Brightside, Darnall, Meadowhall, Tinsley, Wincobank	Sheffield	1178	0.06%	SHEFFIELD MEC (0468)
S10	SHEFFIELD	Broomhill, Broomhall, Crookes, Crookesmoor, Fulwood, Ranmoor, Crosspool	Sheffield	673	0.03%	SHEFFIELD MEC (0468)
S11	SHEFFIELD	Ecclesall, Endcliffe Park, Ecclesall Road, Greystones, Hunter's Bar, Millhouses, Sharrow Vale, Nether Edge	Sheffield	509	0.03%	SHEFFIELD MEC (0468)
S12	SHEFFIELD	Birley, Gleadless, Gleadless Townend, Frecheville, Hackenthorpe, Intake, Ridgeway	North East Derbyshire, Sheffield	1226	0.06%	SHEFFIELD MEC (0468)
S13	SHEFFIELD	Handsworth, Richmond, Woodhouse	Sheffield	1262	0.06%	SHEFFIELD MEC (0468)
S14	SHEFFIELD	Gleadless Valley	Sheffield	511	0.03%	SHEFFIELD MEC (0468)
S17	SHEFFIELD	Dore, Totley, Bradway	Sheffield	300	0.01%	SHEFFIELD MEC (0468)
S18	DRONFIELD	Coal Aston, Dronfield, Dronfield Woodhouse, Holmesfield, Unstone	North East Derbyshire	545	0.03%	CHESTERFIELD MEC (0752)
S20	SHEFFIELD	Westfield, Waterthorpe, Sothall, Donetsk Way, Owlthorpe, Beighton, Crystal Peaks, Halfway, Mosborough	Sheffield	997	0.05%	SHEFFIELD MEC (0468)
S21	SHEFFIELD	Eckington, Killamarsh, Renishaw, Spinkhill	North East Derbyshire	750	0.04%	CHESTERFIELD MEC (0752)
S25	SHEFFIELD	Anston, Dinnington, Laughton-en-le-Morthen	Rotherham	741	0.04%	SHEFFIELD MEC (0468)
S26	SHEFFIELD	Aston, Aughton, Harthill, Kiveton Park, Swallownest, Todwick, Wales	Rotherham	874	0.04%	SHEFFIELD MEC (0468)
S30	Renumbered to S32, S33, S35, S36			6	0.00%	SHEFFIELD MEC (0468)
S31	Renumbered to S21, S25,			4	0.00%	SHEFFIELD MEC (0468)

ANNEX 11 – Post Code Breakdown of Lots 1-3 and Northern Ireland

	S26					
S32	HOPE VALLEY	Calver, Eyam, Grindleford, Hathersage, Stoney Middleton	Derbyshire Dales	77	0.00%	SHEFFIELD MEC (0468)
S33	HOPE VALLEY	Bamford, Bradwell, Castleton, Edale, Hope, Yorkshire Bridge	High Peak	109	0.01%	CHESTERFIELD MEC (0752)
S35	SHEFFIELD	Chapelton, Ecclesfield, Grenoside, High Green, Oughtibridge, Thurgoland, Wharnccliffe Side, Wortley	Sheffield	1184	0.06%	SHEFFIELD MEC (0468)
S36	SHEFFIELD	Penistone, Thurlstone, Millhouse Green, Oxspring, Stocksbridge, Deepcar	Barnsley, Sheffield	811	0.04%	SHEFFIELD MEC (0468)
S40	CHESTERFIELD	Central and West Chesterfield, Brampton	Chesterfield	1669	0.08%	CHESTERFIELD MEC (0752)
S41	CHESTERFIELD	Hasland, North Chesterfield, Old Whittington	Chesterfield, North East Derbyshire	1721	0.09%	CHESTERFIELD MEC (0752)
S42	CHESTERFIELD	Holymoorside, Grassmoor, North Wingfield, Tupton, Wingerworth	Chesterfield, North East Derbyshire	1206	0.06%	CHESTERFIELD MEC (0752)
S43	CHESTERFIELD	Barlborough, Clowne, Inkersall Green, Staveley	Bolsover, Chesterfield	2097	0.10%	CHESTERFIELD MEC (0752)
S44	CHESTERFIELD	Bolsover, Calow, Sutton-cum-Duckmanton, Scarcliffe	Bolsover, North East Derbyshire	1204	0.06%	CHESTERFIELD MEC (0752)
S45	CHESTERFIELD	Ashover, Clay Cross, Pilsley	North East Derbyshire	695	0.03%	CHESTERFIELD MEC (0752)
S49				0	0.00%	SHEFFIELD MEC (0468)
S60	ROTHERHAM	Brinsworth, Catcliffe, Central Rotherham, Masbrough, Moorgate, Treeton, Whiston	Rotherham	1498	0.07%	SHEFFIELD MEC (0468)
S61	ROTHERHAM	Greasbrough, Kimberworth, Rockingham, Thorpe Hesley	Rotherham	1735	0.09%	SHEFFIELD MEC (0468)
S62	ROTHERHAM	Rawmarsh, Wentworth	Rotherham	907	0.05%	SHEFFIELD MEC (0468)
S63	ROTHERHAM	Bolton-on-Dearne, Goldthorpe, Thurnscoe, Wath-on-Dearne, West Melton	Barnsley, Rotherham	2264	0.11%	SHEFFIELD MEC (0468)
S64	MEXBOROUGH	Kilnhurst, Mexborough, Swinton	Doncaster, Rotherham	1603	0.08%	DONCASTER MSEC (0480)

ANNEX 11 – Post Code Breakdown of Lots 1-3 and Northern Ireland

S65	ROTHERHAM	Herringthorpe, Ravenfield, Thrybergh, East Dene		2080	0.10%	SHEFFIELD MEC (0468)
S66	ROTHERHAM	Bramley Hellaby, Maltby, Thurcroft, Wickersley, Braithwell	Rotherham	1837	0.09%	SHEFFIELD MEC (0468)
S70	BARNSLEY	Central Barnsley, Birdwell, Stairfoot, Worsborough	Barnsley	2207	0.11%	BARNSLEY MEC (0450)
S71	BARNSLEY	Ardsley, Athersley, Monk Bretton, Royston	Barnsley	2545	0.13%	BARNSLEY MEC (0450)
S72	BARNSLEY	Brierley, Cudworth, Grimethorpe, Shafton, South Hiendley	Barnsley, City of Wakefield	1471	0.07%	BARNSLEY MEC (0450)
S73	BARNSLEY	Brampton, Darfield, Wombwell, Hemingfield	Barnsley, Rotherham	1375	0.07%	BARNSLEY MEC (0450)
S74	BARNSLEY	Elsacar, Hoyland, Jump	Barnsley	907	0.05%	BARNSLEY MEC (0450)
S75	BARNSLEY	Barugh Green, Cawthorne, Darton, Dodworth, Gawber, Mapplewell, Pogmoor, Staincross, Wilthorpe	Barnsley	1387	0.07%	BARNSLEY MEC (0450)
S80	WORKSOP	Creswell, South Worksop, Whitwell	Bassetlaw, Bolsover	1678	0.08%	MANSFIELD MEC (0757)
S81	WORKSOP	Blyth, Carlton-in-Lindrick, Langold, North Worksop, Shireoaks, Woodsetts	Bassetlaw, Rotherham	1482	0.07%	MANSFIELD MEC (0757)
WF1	WAKEFIELD	Alverthorpe, Eastmoor, Kirkthorpe, Outwood, Wakefield City Centre.	Wakefield	1496	0.07%	CASTLEFORD (0481)
WF2	WAKEFIELD	Kirkhamgate, Kettlethorpe, Lupset, Portobello, Newmillerdam, Sandal, Thornes, Walton (Wakefield).	Wakefield	1981	0.10%	CASTLEFORD (0481)
WF3	WAKEFIELD	East Ardsley, Lofthouse, Lofthouse Gate, Robin Hood, Stanley, Tingley, West Ardsley	Leeds and Wakefield	996	0.05%	PONTEFRACT MEC (0463)
WF4	WAKEFIELD	Crigglestone, Crofton, Durkar, Flockton, Havercroft, Horbury, Netherton, New Crofton, Ryhill, West Bretton, Woolley.	Wakefield and Kirklees.	1384	0.07%	PONTEFRACT MEC (0463)
WF5	OSSETT	Gawthorpe, Ossett.	Wakefield and Kirklees	659	0.03%	PONTEFRACT MEC (0463)
WF6	NORMANTON	Altofts, Normanton	Wakefield	887	0.04%	CASTLEFORD (0481)

ANNEX 11 – Post Code Breakdown of Lots 1-3 and Northern Ireland

WF7	PONTEFRACT	Ackworth Moor Top, Featherstone, Purston Jaglin, Streethouse	Wakefield	978	0.05%	PONTEFRACT MEC (0463)
WF8	PONTEFRACT	Darrington, Kirk Smeaton, Pontefract (Monkhill), Thorpe Audlin.	Wakefield, Selby and Doncaster.	1315	0.07%	PONTEFRACT MEC (0463)
WF9	PONTEFRACT	Badsworth, Fitzwilliam, Hemsworth, Kinsley, South Elmsall, South Kirkby, Upton.	Wakefield and Doncaster.	2509	0.12%	PONTEFRACT MEC (0463)
WF10	CASTLEFORD	Airedale, Allerton Bywater, Castleford, Glasshoughton.	Wakefield and Leeds	2322	0.12%	CASTLEFORD (0481)
WF11	KNOTTINGLEY	Brotherton, Byram, Criddling Stubbs, Kellingley, Knottingley.	Wakefield and Selby.	724	0.04%	CASTLEFORD (0481)
WF12	DEWSBURY	Chickenley, Dewsbury, Savile Town, Shaw Cross, Thornhill, Thornhill Lees.	Kirklees and Wakefield	1342	0.07%	HUDDERSFIELD MEC (0458)
WF13	DEWSBURY	Dewsbury Moor, Ravensthorpe, Staincliffe.	Kirklees	1254	0.06%	HUDDERSFIELD MEC (0458)
WF14	MIRFIELD	Hopton, Mirfield	Kirklees	604	0.03%	HUDDERSFIELD MEC (0458)
WF15	LIVERSEDGE	Roberttown, Liversedge	Kirklees	567	0.03%	HUDDERSFIELD MEC (0458)
WF16	HECKMONDWIKE	Heckmondwike	Kirklees	443	0.02%	BRADFORD MEC (0456)
WF17	BATLEY	Birstall, Batley, Staincliffe.	Kirklees	1651	0.08%	HUDDERSFIELD MEC (0458)
YO1	YORK	City Centre	City of York Council	133	0.01%	YORK MEC (0470)
YO2	YORK			1	0.00%	YORK MEC (0470)
YO3	YORK			5	0.00%	YORK MEC (0470)
YO4	YORK			2	0.00%	YORK MEC (0470)
YO6	YORK			5	0.00%	YORK MEC (0470)
YO7	THIRSK	Thirsk	North Yorkshire County Council	339	0.20%	YORK MEC (0470)
YO8	SELBY	Barlby, Brayton, Bubwith, Cawood, Camblesforth, Drax, Thorpe Willoughby		1023	0.53%	YORK MEC (0470)
YO10	YORK	Fishergate, Fulford, Heslington, Osbaldwick, Tang Hall	City of York Council	421	0.02%	YORK MEC (0470)
YO11	SCARBOROUGH	Cayton	North Yorkshire County Council	1136	0.06%	SCARBOROUGH MEC (0466)

ANNEX 11 – Post Code Breakdown of Lots 1-3 and Northern Ireland

YO12	SCARBOROUGH	Seamer	North Yorkshire County Council	1612	0.08%	SCARBOROUGH MEC (0466)
YO13	SCARBOROUGH		North Yorkshire County Council	232	0.01%	SCARBOROUGH MEC (0466)
YO14	FILEY		North Yorkshire County Council	491	0.02%	SCARBOROUGH MEC (0466)
YO15	BRIDLINGTON	Bridlington, Bempton, Buckton, Carnaby, Flamborough, Fraisthorpe, Sewerby, Wilsthorpe	East Riding of Yorkshire	805	0.04%	SCARBOROUGH MEC (0466)
YO16	BRIDLINGTON	Bridlington, Bempton, Bessingby, Boynton, Buckton, Carnaby, Easton, Grindale, Sewerby	East Riding of Yorkshire	1187	0.06%	SCARBOROUGH MEC (0466)
YO17	MALTON	Norton	North Yorkshire County Council	545	0.03%	YORK MEC (0470)
YO18	PICKERING	Thornton-le-Dale	North Yorkshire County Council	239	0.01%	SCARBOROUGH MEC (0466)
YO19	YORK	Dunnington, Escrick, Wheldrake, Murton, Riccall, Stillingfleet, Warthill		180	0.01%	YORK MEC (0470)
YO21	WHITBY	Whitby, Westerdale	North Yorkshire County Council	572	0.03%	SCARBOROUGH MEC (0466)
YO22	WHITBY	Robin Hood's Bay	North Yorkshire County Council	309	0.02%	SCARBOROUGH MEC (0466)
YO23	YORK	South Bank, Bishopthorpe, Copmanthorpe, Rufforth	City of York Council	318	0.02%	YORK MEC (0470)
YO24	YORK	Acomb, Dringhouses, Woodthorpe	City of York Council	735	0.04%	YORK MEC (0470)
YO25	DRIFFIELD	Driffield	East Riding of Yorkshire	935	0.05%	HULL MEC (0459)
YO26	YORK	Acomb, Leeman Road Area, Upper Poppleton, Nether Poppleton, Green Hammerton	City of York Council	542	0.03%	YORK MEC (0470)
YO30	YORK	Bootham, Clifton, Skelton, Linton-on-Ouse	City of York Council	542	0.03%	YORK MEC (0470)
YO31	YORK	Heworth, Huntington (South), The Groves, Layerthorpe	City of York Council	614	0.03%	YORK MEC (0470)

ANNEX 11 – Post Code Breakdown of Lots 1-3 and Northern Ireland

YO32	YORK	Haxby, Huntington (North), Wigginton, New Earswick, Stockton- on-the-Forest, Strensall	City of York Council	670	0.03%	YORK MEC (0470)
YO41	YORK	Elvington, Full Sutton, Stamford Bridge, Sutton upon Derwent, Wilberfoss		142	0.01%	YORK MEC (0470)
YO42	YORK	Pocklington, Barmby Moor, Melbourne, Seaton Ross	East Riding of Yorkshire	269	0.01%	YORK MEC (0470)
YO43	YORK	Market Weighton, Holme-on- Spalding-Moor	East Riding of Yorkshire	278	0.01%	YORK MEC (0470)
YO51	YORK	Boroughbridge	North Yorkshire County Council	92	0.05%	YORK MEC (0470)
YO60	YORK	Skewsby		63	0.00%	YORK MEC (0470)
YO61	YORK	Easingwold	North Yorkshire County Council	242	0.01%	YORK MEC (0470)
YO62	YORK	Thorpe Hall, Helmsley. Kirkbymoorside	North Yorkshire County Council	208	0.01%	YORK MEC (0470)
YO90				0	0.00%	YORK MEC (0470)
YO91				0	0.00%	YORK MEC (0470)
YO95				0	0.00%	YORK MEC (0470)
				194509	9.77%	

ANNEX 11 – Post Code Breakdown of Lots 1-3 and Northern Ireland

Lot 1 North West

Postcode district	Post Town	Coverage	Local authority area	DLA Caseload	% of National	MEC ID
BB1	BLACKBURN	Blackburn, Bank Hey, Belthorn, Blackamoor, Clayton-le-Dale, Guide, Knuzden, Mellor, Ramsgreave, Rishton, Salesbury, Shadsworth, Sunnybower, Whitebirk, Wilpshire	Blackburn with Darwen/Hyndburn/Ribble Valley	3091	0.15%	PRESTON MEC (0655)
BB2	BLACKBURN	Blackburn, Beardwood, Balderstone, Cherry Tree, Feniscowles, Mellor, Mellor Brook, Mill Hill, Pleasington, Witton, Holly Tree and Griffin	Blackburn with Darwen/Chorley/South Ribble/Ribble Valley	2930	0.15%	PRESTON MEC (0655)
BB3	DARWEN	Darwen, Bank Fold, Eccleshill, Hoddlesden, Lower Darwen, Pickup Bank, Tockholes	Blackburn with Darwen	1603	0.08%	PRESTON MEC (0655)
BB4	ROSSENDALE	Acre, Bent Gate, Haslingden, Helmshore, Rawtenstall	Rossendale	1587	0.08%	BURNLEY MEC (0658)
BB5	ACCRINGTON	Accrington, Altham, Baxenden, Church, Clayton-le-Moors, Huncoat, Oswaldtwistle, Rising Bridge	Hyndburn/Rossendale	3035	0.15%	BURNLEY MEC (0658)
BB6	BLACKBURN	Dinckley, Great Harwood, Langho	Hyndburn/Ribble Valley	482	0.02%	BURNLEY MEC (0658)
BB7	CLITHEROE	Clitheroe, Barrow, Chatburn, Dunsop Bridge, Gisburn, Hurst Green, Pendleton, Sabden, Slaidburn, Waddington, Whalley, Whitewell, Wiswell	Ribble Valley	862	0.04%	BURNLEY MEC (0658)

ANNEX 11 – Post Code Breakdown of Lots 1-3 and Northern Ireland

BB8	COLNE	Colne, Foulridge, Laneshaw Bridge, Trawden, Winewall, Wycoller	Pendle	882	0.04%	BURNLEY MEC (0658)
BB9	NELSON	Nelson, Barrowford, Blacko, Brierfield, Higherford, Roughlee	Pendle	1940	0.10%	BURNLEY MEC (0658)
BB10	BURNLEY	Burnley, Cliviger, Reedley, Worsthorne	Burnley/Pendle	1490	0.07%	BURNLEY MEC (0658)
BB11	BURNLEY	Burnley	Burnley	1241	0.06%	BURNLEY MEC (0658)
BB12	BURNLEY	Burnley, Barley, Fence, Higham, Padiham, Read, Simonstone, Wheatley Lane	Burnley/Pendle/Ribble Valley	1246	0.06%	BURNLEY MEC (0658)
BB18	BARNOLDSWICK	Barnoldswick, Earby, Kelbrook, Salterforth, Sough	Pendle	490	0.02%	BURNLEY MEC (0658)
BL0	BURY	Bury, Ramsbottom, Edenfield, Shuttleworth	Bury and Rossendale	459	0.02%	BOLTON MEC (0654)
BL1	BOLTON	Bolton, Smithills, Halliwell, Heaton	Bolton	2610	0.13%	BOLTON MEC (0654)
BL2	BOLTON	Bolton, Ainsworth, Bradley Fold, Bradshaw, Brightmet, Harwood, Tonge Fold, Tonge Moor	Bolton, Bury	1992	0.10%	BOLTON MEC (0654)
BL3	BOLTON	Bolton, Little Lever	Bolton	2688	0.13%	BOLTON MEC (0654)
BL4	BOLTON	Bolton, Farnworth, Kearsley	Bolton	1822	0.09%	BOLTON MEC (0654)
BL5	BOLTON	Bolton, Over Hulton, Westhoughton	Bolton	900	0.04%	BOLTON MEC (0654)
BL6	BOLTON	Bolton, Blackrod, Horwich, Lostock, Rivington	Bolton, Chorley	858	0.04%	BOLTON MEC (0654)
BL7	BOLTON	Bolton, Belmont, Bromley Cross, Chapeltown, Edgworth, Egerton, Turton	Blackburn with Darwen, Bolton	277	0.01%	BOLTON MEC (0654)

ANNEX 11 – Post Code Breakdown of Lots 1-3 and Northern Ireland

BL8	BURY	Bury, Brandlesholme, Greenmount, Affetside, Hawkshaw, Holcombe, Ramsbottom, Tottington, Walshaw	Blackburn with Darwen, Bury	1016	0.05%	BOLTON MEC (0654)
BL9	BURY	Bury, Heap, Heap Bridge, Nangreaves, Summerseat, Unsworth, Walmersley	Bury	2081	0.10%	BOLTON MEC (0654)
BL11				0	0.00%	
CA1	CARLISLE	Carlisle East	City of Carlisle	1109	0.06%	CARLISLE MEC (0562)
CA2	CARLISLE	Carlisle South West	City of Carlisle	1733	0.09%	CARLISLE MEC (0562)
CA3	CARLISLE	Carlisle North	City of Carlisle	345	0.02%	CARLISLE MEC (0562)
CA4	CARLISLE	Warwick Bridge, Wetheral, Cumwhinton & Armathwaite	City of Carlisle, Eden	165	0.01%	CARLISLE MEC (0562)
CA5	CARLISLE	Dalston and Burgh by Sands	City of Carlisle, Allerdale	153	0.01%	CARLISLE MEC (0562)
CA6	CARLISLE	Longtown, Bewcastle	City of Carlisle	280	0.01%	CARLISLE MEC (0562)
CA7	WIGTON; CARLISLE	Wigton, Silloth, Aspatria, Caldbeck & Hesket Newmarket	Allerdale, Eden	725	0.04%	CARLISLE MEC (0562)
CA8	BRAMPTON; CARLISLE	Brampton, Gilsland, Greenhead & Slaggyford	City of Carlisle, Northumberland (unitary)	244	0.01%	CARLISLE MEC (0562)
CA9	ALSTON	Alston, Garrigill & Nenthead	Eden, Northumberland	70	0.00%	CARLISLE MEC (0562)
CA10	PENRITH	Penrith Carleton Hall area, Shap, Tebay, Langwathby, Lazonby & Pooley Bridge	Eden, South Lakeland	273	0.01%	CARLISLE MEC (0562)
CA11	PENRITH	Penrith (most), Stainton, Mungrisdale, Glenridding & Patterdale	Eden	560	0.03%	CARLISLE MEC (0562)
CA12	KESWICK	Keswick, Seatoller, Braithwaite, Bassenthwaite & Threlkeld	Allerdale, Eden	119	0.01%	WORKINGTON (0571)
CA13	COCKERMOUTH	Cockermouth, Lorton & Buttermere	Allerdale	339	0.02%	WORKINGTON (0571)

ANNEX 11 – Post Code Breakdown of Lots 1-3 and Northern Ireland

CA14	WORKINGTON	Workington, Distington & Seaton	Allerdale, Copeland	1555	0.08%	WORKINGTON (0571)
CA15	MARYPORT	Maryport, Dearham, Flimby & Allonby	Allerdale	749	0.04%	WORKINGTON (0571)
CA16	APPLEBY-IN-WESTMORLAND	Appleby-in-Westmorland	Eden	132	0.01%	CARLISLE MEC (0562)
CA17	KIRKBY STEPHEN	Kirkby Stephen, Brough & Ravenstonedale	Eden, South Lakeland	111	0.01%	CARLISLE MEC (0562)
CA18	RAVENGLASS	Ravenglass	Copeland	10	0.00%	WORKINGTON (0571)
CA19	HOLMROOK	Holmrook, Santon Bridge & Eskdale	Copeland	26	0.00%	WORKINGTON (0571)
CA20	SEASCALE	Seascale, Sellafield, Gosforth & Wasdale Head	Copeland	60	0.00%	WORKINGTON (0571)
CA21	BECKERMET	Beckermest	Copeland	17	0.00%	WORKINGTON (0571)
CA22	EGREMONT	Egremont & Thornhill	Copeland	351	0.02%	WORKINGTON (0571)
CA23	CLEATOR	Ennerdale Bridge	Copeland	51	0.00%	WORKINGTON (0571)
CA24	MOOR ROW	Moor Row	Copeland	31	0.00%	WORKINGTON (0571)
CA25	CLEATOR MOOR	Cleator Moor	Copeland	311	0.02%	WORKINGTON (0571)
CA26	FRIZINGTON	Frizington & Croasdale	Copeland	181	0.01%	WORKINGTON (0571)
CA27	ST. BEES	St. Bees	Copeland	29	0.00%	WORKINGTON (0571)
CA28	WHITEHAVEN	Whitehaven & Sandwith	Copeland	1299	0.06%	WORKINGTON (0571)
CH2	CHESTER	Backford, Chester, Elton, Hoole, Ince, Mickle Trafford, Moston	Cheshire West and Chester	1062	0.05%	CHESTER MEC (0566)
CH3	CHESTER	Boughton, Chester, Huntington, Mouldsworth, Tarvin, Tattenhall, Farndon	Cheshire West and Chester	621	0.03%	CHESTER MEC (0566)
CH41	BIRKENHEAD	Birkenhead, Claughton, Seacombe, Tranmere, Woodside	Wirral	1576	0.08%	MANN ISLAND MEC (0551)
CH42	BIRKENHEAD	Birkenhead, Oxtan, Prenton, Rock Ferry,	Wirral	1973	0.10%	BIRKENHEAD MEC (0552)
CH43	PRENTON	Bidston, Noctorum, Oxtan, Prenton	Wirral	1954	0.10%	MANN ISLAND MEC (0551)

ANNEX 11 – Post Code Breakdown of Lots 1-3 and Northern Ireland

CH44	WALLASEY	Egremont, Liscard, Poulton, Seacombe, Wallasey,	Wirral	1733	0.09%	MANN ISLAND MEC (0551)
CH45	WALLASEY	New Brighton, Wallasey, Wallasey Village	Wirral	1328	0.07%	BIRKENHEAD MEC (0552)
CH46	WIRRAL	Leasowe, Moreton	Wirral	1450	0.07%	BIRKENHEAD MEC (0552)
CH47	WIRRAL	Hoylake, Meols, Saughall Massie, West Kirby	Wirral	292	0.01%	BIRKENHEAD MEC (0552)
CH48	WIRRAL	Caldy, Frankby, Grange, Greasby, Hoylake, Meols, Newton, Saughall Massie, West Kirby	Wirral	375	0.02%	BIRKENHEAD MEC (0552)
CH49	WIRRAL	Greasby, Landican, Upton, Woodchurch	Wirral	1236	0.06%	BIRKENHEAD MEC (0552)
CH60	WIRRAL	Gayton, Heswall	Wirral	218	0.01%	BIRKENHEAD MEC (0552)
CH61	WIRRAL	Barnston, Heswall, Irby, Pensby, Thingwall, Thurstaston	Wirral	555	0.03%	BIRKENHEAD MEC (0552)
CH62	WIRRAL	Bromborough, Eastham, New Ferry, Port Sunlight, Spital,	Wirral	1293	0.06%	BIRKENHEAD MEC (0552)
CH63	WIRRAL	Bebington, Brimstage, Bromborough, Clatterbridge, Higher Bebington, Raby, Raby Mere, Spital, Storeton, Thornton Hough,	Wirral	1045	0.05%	BIRKENHEAD MEC (0552)
CH64	NESTON	Little Neston, Ness, Neston, Parkgate, Puddington, Willaston,	Cheshire West and Chester	474	0.02%	CHESTER MEC (0566)
CH65	ELLESMERE PORT	Ellesmere Port, Great Sutton, Whitby, Wolverham	Cheshire West and Chester	1375	0.07%	CHESTER MEC (0566)
CH66	ELLESMERE PORT	Childer Thornton, Ellesmere Port, Great Sutton, Hooton, Ledsham, Little Sutton, Overpool, Whitby,	Cheshire West and Chester	1172	0.06%	CHESTER MEC (0566)
CW1	CREWE	Crewe	Cheshire East	1253	0.06%	CREWE MEC (0565)

ANNEX 11 – Post Code Breakdown of Lots 1-3 and Northern Ireland

CW2	CREWE	Crewe	Cheshire East	1012	0.05%	CREWE MEC (0565)
CW3	CREWE	Crewe, Madeley, Betley	Cheshire East, Newcastle-under-Lyme Borough	212	0.01%	STOKE MEC (0761)
CW4	CREWE	Holmes Chapel, Goostrey	Cheshire East	143	0.01%	CREWE MEC (0565)
CW5	NANTWICH	Nantwich, Willaston	Cheshire East	641	0.03%	CREWE MEC (0565)
CW6	TARPORLEY	Tarporley	Cheshire West and Chester	168	0.01%	CREWE MEC (0565)
CW7	WINSFORD	Winsford	Cheshire West and Chester	1344	0.07%	CREWE MEC (0565)
CW8	NORTHWICH	Northwich	Cheshire West and Chester	996	0.05%	CREWE MEC (0565)
CW9	NORTHWICH	Northwich, Wincham, Pickmere	Cheshire West and Chester	976	0.05%	CREWE MEC (0565)
CW10	MIDDLEWICH	Middlewich	Cheshire East	420	0.02%	CREWE MEC (0565)
CW11	SANDBACH	Sandbach	Cheshire East	508	0.03%	CREWE MEC (0565)
CW12	CONGLETON	Congleton	Cheshire East	758	0.04%	CREWE MEC (0565)
FY0	BLACKPOOL	Blackpool	Blackpool	0	0.00%	BLACKPOOL(WARBRECK) MEC (0556)
FY1	BLACKPOOL	Blackpool	Blackpool	2618	0.13%	BLACKPOOL(WARBRECK) MEC (0556)
FY2	BLACKPOOL	Bispham	Blackpool	1194	0.06%	BLACKPOOL(WARBRECK) MEC (0556)
FY3	BLACKPOOL	Layton, Marton, Staining	Blackpool, Fylde	1639	0.08%	BLACKPOOL(WARBRECK) MEC (0556)
FY4	BLACKPOOL	Blackpool, Blackpool Airport, Marton, South Shore	Blackpool, Fylde	2389	0.12%	BLACKPOOL(WARBRECK) MEC (0556)
FY5	THORNTON-CLEVELEYS	Thornton-Cleveleys	Wyre	1681	0.08%	BLACKPOOL(WARBRECK) MEC (0556)
FY6	POULTON-LE-FYLDE	Poulton-Le-Fylde, Hambleton, Knott End-on-Sea, Preesall, Singleton	Wyre, Fylde	812	0.04%	BLACKPOOL(WARBRECK) MEC (0556)
FY7	FLEETWOOD	Fleetwood	Wyre	1412	0.07%	BLACKPOOL(WARBRECK) MEC (0556)
FY8	LYTHAM ST. ANNES	Lytham St. Annes, Moss	Fylde	1476	0.07%	BLACKPOOL(WARBRECK) MEC

ANNEX 11 – Post Code Breakdown of Lots 1-3 and Northern Ireland

		Side				(0556)
L1	LIVERPOOL	City Centre	Liverpool	203	0.01%	MANN ISLAND MEC (0551)
L2	LIVERPOOL	City Centre	Liverpool	13	0.00%	MANN ISLAND MEC (0551)
L3	LIVERPOOL	City Centre, Everton, Vauxhall,	Liverpool	545	0.03%	MANN ISLAND MEC (0551)
L4	LIVERPOOL	Anfield, Kirkdale, Walton	Liverpool	2921	0.15%	BOOTLE MEC (0550)
L5	LIVERPOOL	Anfield, Everton, Kirkdale, Vauxhall	Liverpool	1232	0.06%	MANN ISLAND MEC (0551)
L6	LIVERPOOL	Anfield, City Centre, Everton, Fairfield, Kensington, Tuebrook,	Liverpool	1873	0.09%	BOOTLE MEC (0550)
L7	LIVERPOOL	City Centre, Edge Hill, Fairfield, Kensington,	Liverpool	1044	0.05%	MANN ISLAND MEC (0551)
L8	LIVERPOOL	City Centre, Dingle, Toxteth	Liverpool	2414	0.12%	MANN ISLAND MEC (0551)
L9	LIVERPOOL	Aintree, Fazakerley, Orrell Park, Walton,	Liverpool, Sefton	1767	0.09%	BOOTLE MEC (0550)
L10	LIVERPOOL	Aintree Village, Fazakerley	Sefton, Liverpool, Knowsley	816	0.04%	BOOTLE MEC (0550)
L11	LIVERPOOL	Clubmoor, Croxteth, Gillmoss, Norris Green	Liverpool	1848	0.09%	MANN ISLAND MEC (0551)
L12	LIVERPOOL	Croxteth Park, West Derby,	Liverpool	1361	0.07%	MANN ISLAND MEC (0551)
L13	LIVERPOOL	Clubmoor, Old Swan, Stoneycroft, Tuebrook	Liverpool	1902	0.09%	MANN ISLAND MEC (0551)
L14	LIVERPOOL	Broadgreen, Dovecot, Knotty Ash, Page Moss	Liverpool, Knowsley	1668	0.08%	MANN ISLAND MEC (0551)
L15	LIVERPOOL	Wavertree,	Liverpool	1288	0.06%	MANN ISLAND MEC (0551)
L16	LIVERPOOL	Broadgreen, Bowring Park, Childwall	Liverpool, Knowsley	441	0.02%	MANN ISLAND MEC (0551)
L17	LIVERPOOL	Aigburth, St Michael's Hamlet, Sefton Park	Liverpool	1192	0.06%	MANN ISLAND MEC (0551)
L18	LIVERPOOL	Allerton, Mossley Hill	Liverpool	733	0.04%	MANN ISLAND MEC (0551)
L19	LIVERPOOL	Aigburth, Garston, Grassendale	Liverpool	1208	0.06%	MANN ISLAND MEC (0551)
L20	BOOTLE	Bootle, Kirkdale, Orrell	Sefton, Liverpool	2338	0.12%	BOOTLE MEC (0550)
L21	LIVERPOOL	Ford, Litherland, Seaforth	Sefton, Liverpool	1453	0.07%	BOOTLE MEC (0550)

ANNEX 11 – Post Code Breakdown of Lots 1-3 and Northern Ireland

L22	LIVERPOOL	Waterloo	Sefton	707	0.04%	BOOTLE MEC (0550)
L23	LIVERPOOL	Blundellsands, Brighton-le-Sands, Crosby, Little Crosby, Thornton,	Sefton	1067	0.05%	BOOTLE MEC (0550)
L24	LIVERPOOL	Hale, Speke	Halton, Liverpool	1107	0.06%	MANN ISLAND MEC (0551)
L25	LIVERPOOL	Belle Vale, Gateacre, Hunts Cross, Woolton, Halewood	Liverpool	1682	0.08%	MANN ISLAND MEC (0551)
L26	LIVERPOOL	Halewood	Liverpool, Knowsley	740	0.04%	MANN ISLAND MEC (0551)
L27	LIVERPOOL	Netherley	Liverpool	471	0.02%	MANN ISLAND MEC (0551)
L28	LIVERPOOL	Stockbridge Village,	Liverpool, Knowsley	548	0.03%	MANN ISLAND MEC (0551)
L29	LIVERPOOL	Lunt, Sefton Village,	Sefton	8	0.00%	BOOTLE MEC (0550)
L30	BOOTLE	Bootle, Netherton	Sefton	1212	0.06%	BOOTLE MEC (0550)
L31	LIVERPOOL	Maghull, Lydiate, Melling, Waddicar	Sefton, Knowsley	1035	0.05%	BOOTLE MEC (0550)
L32	LIVERPOOL	Kirkby	Knowsley	1685	0.08%	BOOTLE MEC (0550)
L33	LIVERPOOL	Kirkby	Knowsley	1231	0.06%	BOOTLE MEC (0550)
L34	PRESCOT	Prescot, Knowsley Village,	Knowsley	577	0.03%	ST HELENS MEC (0553)
L35	PRESCOT	Prescot, Whiston, Rainhill	Knowsley, St Helens	1453	0.07%	ST HELENS MEC (0553)
L36	LIVERPOOL	Huyton, Roby, Tarbock	Knowsley	2555	0.13%	ST HELENS MEC (0553)
L37	LIVERPOOL	Formby, Little Altcar, Great Altcar	Sefton	554	0.03%	BOOTLE MEC (0550)
L38	LIVERPOOL	Ince Blundell, Hightown	Sefton	69	0.00%	BOOTLE MEC (0550)
L39	ORMSKIRK	Ormskirk	West Lancashire	762	0.04%	BOOTLE MEC (0550)
L40	ORMSKIRK	Burscough, Scarisbrick	West Lancashire, part of Chorley (borough)	523	0.03%	BOOTLE MEC (0550)
L67				0	0.00%	BOOTLE MEC (0550)
LA1	LANCASTER	Lancaster, Aldcliffe, Bailrigg	City of Lancaster	1736	0.09%	LANCASTER MEC (0558)

ANNEX 11 – Post Code Breakdown of Lots 1-3 and Northern Ireland

LA2	LANCASTER	Lancaster, Abbeystead, Aldcliffe, Aughton, Austwick, Bailrigg, Bay Horse, Caton, Clapham, Cockerham, Dolphinholme, Ellel, Farleton, Galgate, Glasson Dock, Halton, Hest Bank, High Bentham, Hornby, Quernmore, Tatham, Wharfe	City of Lancaster, Craven	379	0.02%	LANCASTER MEC (0558)
LA3	MORECAMBE	Morecambe, Heysham, Middleton, Overton, Sunderland Point	City of Lancaster	1101	0.05%	LANCASTER MEC (0558)
LA4	MORECAMBE	Morecambe, Torrisholme	City of Lancaster	1195	0.06%	LANCASTER MEC (0558)
LA5	CARNFORTH	Carnforth, Arnsdale, Silverdale, Warton, Bolton-Le-Sands	City of Lancaster, South Lakeland	332	0.02%	LANCASTER MEC (0558)
LA6	CARNFORTH	Arkholme, Cantsfield, Casterton, Ingleton, Ireby, Kirkby Lonsdale, Masongill, Tunstall, Whittington	City of Lancaster, Craven, South Lakeland	213	0.01%	LANCASTER MEC (0558)
LA7	MILNTHORPE	Milnthorpe, Beetham, Storth, Heversham	South Lakeland, City of Lancaster	93	0.00%	LANCASTER MEC (0558)
LA8	KENDAL	Kendal, Sizergh, Grayrigg	South Lakeland, Eden	124	0.01%	LANCASTER MEC (0558)
LA9	KENDAL	Kendal, Burneside, Sedgwick	South Lakeland	802	0.04%	LANCASTER MEC (0558)
LA10	SEDBERGH	Sedbergh, Dent	South Lakeland, Craven, Eden	60	0.00%	LANCASTER MEC (0558)
LA11	GRANGE-OVER-SANDS	Grange-over-Sands, Allithwaite	South Lakeland	205	0.01%	BARROW MEC (0560)
LA12	ULVERSTON	Ulverston, Backbarrow, Leece, Newby Bridge	South Lakeland, Barrow-in-Furness	554	0.03%	BARROW MEC (0560)
LA13	BARROW-IN-FURNESS	Barrow-in-Furness	Barrow-in-Furness, South Lakeland	998	0.05%	BARROW MEC (0560)
LA14	BARROW-IN-FURNESS	Barrow-in-Furness	Barrow-in-Furness	2322	0.12%	BARROW MEC (0560)
LA15	DALTON-IN-FURNESS	Dalton-in-Furness	Barrow-in-Furness	277	0.01%	BARROW MEC (0560)

ANNEX 11 – Post Code Breakdown of Lots 1-3 and Northern Ireland

LA16	ASKAM-IN-FURNESS	Askam-in-Furness	Barrow-in-Furness	107	0.01%	BARROW MEC (0560)
LA17	KIRKBY-IN-FURNESS	Kirkby-in-Furness	South Lakeland	21	0.00%	BARROW MEC (0560)
LA18	MILLOM	Millom	Copeland	276	0.01%	BARROW MEC (0560)
LA19	MILLOM	Millom, Waberthwaite, Bootle	Copeland	28	0.00%	BARROW MEC (0560)
LA20	BROUGHTON-IN-FURNESS	Broughton-in-Furness	South Lakeland, Copeland	17	0.00%	BARROW MEC (0560)
LA21	CONISTON	Coniston	South Lakeland	21	0.00%	BARROW MEC (0560)
LA22	AMBLESIDE	Ambleside, Hawkshead, Near Sawrey	South Lakeland	69	0.00%	LANCASTER MEC (0558)
LA23	WINDERMERE	Windermere, Bowness-on-Windermere, Troutbeck	South Lakeland	161	0.01%	LANCASTER MEC (0558)
M1	MANCHESTER	Piccadilly, City Centre	Manchester	95	0.00%	MANCHESTER MEC (0684)
M2	MANCHESTER	Deansgate, City Centre	Manchester	1	0.00%	MANCHESTER MEC (0684)
M3	MANCHESTER	City Centre, Deansgate, Castlefield	Manchester			MANCHESTER MEC (0684)
(Sectors 1, 2, 3, 4 and 9)						
M3	SALFORD	Blackfriars, Trinity	Salford	251	0.01%	MANCHESTER MEC (0684)
(Sectors 5, 6 and 7)						
M4	MANCHESTER	Ancoats, Northern Quarter, Strangeways	Manchester	267	0.01%	MANCHESTER MEC (0684)
M5	SALFORD	Ordsall, Seedley, Weaste, University, Pendleton	Salford	878	0.04%	MANCHESTER MEC (0684)
M6	SALFORD	Claremont, Irlams O' Th' Height, Charlestown	Salford	1789	0.09%	MANCHESTER MEC (0684)
M7	SALFORD	Higher Broughton, Cheetwood, Lower Broughton, Kersal	Salford	1365	0.07%	MANCHESTER MEC (0684)
M8	MANCHESTER	Crumpsall, Cheetham Hill	Manchester	1380	0.07%	MANCHESTER MEC (0684)
M9	MANCHESTER	Harpurhey, Blackley	Manchester	2606	0.13%	MANCHESTER MEC (0684)
M10				1	0.00%	
M11	MANCHESTER	Clayton, Openshaw, Beswick	Manchester	1243	0.06%	MANCHESTER MEC (0684)

ANNEX 11 – Post Code Breakdown of Lots 1-3 and Northern Ireland

M12	MANCHESTER	Ardwick, Longsight, Chorlton-on-Medlock	Manchester	864	0.04%	MANCHESTER MEC (0684)
M13	MANCHESTER	Ardwick, Longsight, Chorlton-on-Medlock	Manchester	975	0.05%	MANCHESTER MEC (0684)
M14	MANCHESTER	Fallowfield, Moss Side, Ladybarn, Rusholme	Manchester	1539	0.08%	MANCHESTER MEC (0684)
M15	MANCHESTER	Hulme, Manchester Science Park	Manchester	716	0.04%	MANCHESTER MEC (0684)
M16	MANCHESTER	Firwood, Old Trafford, Whalley Range	Trafford, Manchester	1579	0.08%	MANCHESTER MEC (0684)
M17	MANCHESTER	Trafford Park, The Trafford Centre	Trafford	0	0.00%	MANCHESTER MEC (0684)
M18	MANCHESTER	Abbey Hey, Gorton	Manchester	1230	0.06%	MANCHESTER MEC (0684)
M19	MANCHESTER	Levenshulme, Burnage	Manchester	1413	0.07%	MANCHESTER MEC (0684)
M20	MANCHESTER	Didsbury, Withington	Manchester	1290	0.06%	MANCHESTER MEC (0684)
M21	MANCHESTER	Chorlton-cum-Hardy, Barlow Moor	Manchester	944	0.05%	MANCHESTER MEC (0684)
M22	MANCHESTER	Wythenshawe, Northenden, Sharston Industrial Area	Manchester	2644	0.13%	MANCHESTER MEC (0684)
M23	MANCHESTER	Baguley, Roundthorn Industrial Estate	Manchester	1839	0.09%	MANCHESTER MEC (0684)
M24	MANCHESTER	Middleton, Alkrington	Rochdale	2292	0.11%	MANCHESTER MEC (0684)
M25	MANCHESTER	Prestwich, Sedgeley Park, Simister	Bury	1233	0.06%	MANCHESTER MEC (0684)
M26	MANCHESTER	Radcliffe, Stoneclough	Bury, Bolton	1460	0.07%	BOLTON MEC (0654)
M27	MANCHESTER	Swinton, Clifton, Pendlebury, Wardley, Agecroft	Salford	1664	0.08%	MANCHESTER MEC (0684)
M28	MANCHESTER	Worsley, Walkden, Boothstown, Mosley Common, Wardley Industrial Estate	Salford, Wigan	1424	0.07%	WIGAN (0683)
M29	MANCHESTER	Tyldesley, Astley	Wigan	801	0.04%	WIGAN (0683)
M30	MANCHESTER	Eccles	Salford	2106	0.10%	MANCHESTER MEC (0684)
M31	MANCHESTER	Carrington, Partington	Trafford	503	0.03%	MANCHESTER MEC (0684)

ANNEX 11 – Post Code Breakdown of Lots 1-3 and Northern Ireland

M32	MANCHESTER	Stretford	Trafford	1160	0.06%	MANCHESTER MEC (0684)
M33	SALE	Sale, Brooklands	Trafford	1628	0.08%	MANCHESTER MEC (0684)
M34	MANCHESTER	Denton, Audenshaw	Tameside	1870	0.09%	MANCHESTER MEC (0684)
M35	MANCHESTER	Failsworth, Woodhouses	Oldham	758	0.04%	MANCHESTER MEC (0684)
M38	MANCHESTER	Little Hulton	Salford	926	0.05%	WIGAN (0683)
M40	MANCHESTER	Collyhurst, Miles Platting, Moston, New Moston, Newton Heath	Manchester	2756	0.14%	MANCHESTER MEC (0684)
M41	MANCHESTER	Urmston, Davyhulme	Trafford	1335	0.07%	MANCHESTER MEC (0684)
M43	MANCHESTER	Droylsden	Tameside	954	0.05%	MANCHESTER MEC (0684)
M44	MANCHESTER	Irlam, Cadishead	Salford	770	0.04%	WIGAN (0683)
M45	MANCHESTER	Whitefield	Bury	893	0.04%	BOLTON MEC (0654)
M46	MANCHESTER	Atherton	Wigan	1123	0.06%	WIGAN (0683)
M50	SALFORD	Salford Quays, Mediacity:uk	Salford	41	0.00%	MANCHESTER MEC (0684)
M60	SALFORD	Large user and PO Box		25	0.00%	MANCHESTER MEC (0684)
M90				0	0.00%	MANCHESTER MEC (0684)
OL1	OLDHAM	Chadderton, Higginshaw, Oldham	Oldham	989	0.05%	MANCHESTER MEC (0684)
OL2	OLDHAM	Heyside, Royton, Shaw	Oldham	1448	0.07%	MANCHESTER MEC (0684)
OL3	OLDHAM	Delph, Denshaw, Diggle, Dobcross, Greenfield, Uppermill	Oldham	320	0.02%	MANCHESTER MEC (0684)
OL4	OLDHAM	Austerlands, Grasscroft, Grotton, Lees, Lydgate, Oldham, Scouthead, Springhead, Waterhead	Oldham	1663	0.08%	MANCHESTER MEC (0684)
OL5	ASHTON-UNDER-LYNE	Mossley, Mossley Cross	Tameside	404	0.02%	MANCHESTER MEC (0684)
OL6	ASHTON-UNDER-LYNE	Ashton-under-Lyne	Tameside	1551	0.08%	MANCHESTER MEC (0684)
OL7	ASHTON-UNDER-LYNE	Ashton-under-Lyne	Tameside	883	0.04%	MANCHESTER MEC (0684)
OL8	OLDHAM	Bardsley, Oldham	Oldham	2072	0.10%	MANCHESTER MEC (0684)
OL9	OLDHAM	Chadderton, Oldham, Westwood	Oldham	1725	0.09%	MANCHESTER MEC (0684)

ANNEX 11 – Post Code Breakdown of Lots 1-3 and Northern Ireland

OL10	HEYWOOD	Heywood	Rochdale	1412	0.07%	MANCHESTER MEC (0684)
OL11	ROCHDALE	Ashworth, Balderstone, Castleton, Norden, Rochdale	Rochdale	2059	0.10%	MANCHESTER MEC (0684)
OL12	ROCHDALE	Buckley, Facit, Great Howarth, Healy, Hurstead, Rochdale, Shawforth, Wardle, Whitworth	Rochdale	2053	0.10%	BURNLEY MEC (0658)
OL13	BACUP	Bacup, Britannia, Stacksteads	Rossendale	748	0.04%	BURNLEY MEC (0658)
OL14	TODMORDEN	Cornholme, Todmorden, Eastwood, Walsden	Calderdale	557	0.03%	HALIFAX MEC (0455)
OL15	LITTLEBOROUGH	Littleborough, Shore, Smithybridge, Summit	Rochdale	482	0.02%	MANCHESTER MEC (0684)
OL16	ROCHDALE	Burnedge, Firgrove, Hurstead, Milnrow, Rochdale, Smallbridge, Thornham	Rochdale	1771	0.09%	MANCHESTER MEC (0684)
OL95	OLDHAM	Oldham	Oldham	0	0.00%	MANCHESTER MEC (0684)
PR1	PRESTON	City Centre, Avenham, Broadgate, Deepdale, Fishwick, St. Matthew's, Penwortham.	City of Preston/South Ribble Borough	2806	0.14%	PRESTON MEC (0655)
PR2	PRESTON	Ashton On Ribble, Brookfield, Cadley, Fulwood, Grimsargh, Haighton, Ingol, Larches, Lea, Ribbleton, Riversway, Sharoe Green, Tanterton.	City of Preston	2730	0.14%	PRESTON MEC (0655)

ANNEX 11 – Post Code Breakdown of Lots 1-3 and Northern Ireland

PR3	PRESTON	Barnacre-with-Bonds, Barton, Bilsborrow, Bonds, Bowgreave, Broughton, Calder Vale, Chipping, Garstang, Goosnargh, Great Eccleston, Little Eccleston, Longridge, Myerscough, Oakenclough, Pilling, Ribchester, St Michael's On Wyre, Scorton, Whittingham.	Fylde Borough/City of Preston/Ribble Valley Borough/Wyre Borough	906	0.05%	PRESTON MEC (0655)
PR4	PRESTON	Becconsall, Catforth, Clifton, Cottam, Eaves, Elswick, Freckleton, Hesketh Bank, Hutton, Inskip, Kirkham, Longton, Much Hoole, New Longton, Newton, Tarleton, Thistleton, Walmer Bridge, Warton, Wesham, Woodplumpton, Wrea Green.	Fylde Borough/City of Preston/South Ribble Borough/West Lancashire District	1417	0.07%	PRESTON MEC (0655)
PR5	PRESTON	Bamber Bridge, Coupe Green, Gregson Lane, Higher Walton, Hoghton, Lostock Hall, Riley Green, Samlesbury, Walton-le-Dale, Walton Park, Walton Summit	South Ribble Borough/Chorley Borough	1491	0.07%	PRESTON MEC (0655)
PR6	CHORLEY	Abbey Village, Adlington, Anderton, Anglezarke, Astley Village, Brindle, Brinscall, Clayton-le-Woods, Cuerden, Heapey, Heath Charnock, Wheelton, White Coppice, Whittle-le-Woods, Withnell	Chorley Borough	1122	0.06%	PRESTON MEC (0655)

ANNEX 11 – Post Code Breakdown of Lots 1-3 and Northern Ireland

PR7	CHORLEY	Adlington, Buckshaw Village, Charnock Richard, Coppull, Eccleston, Euxton, Heath Charnock, Heskin.	Chorley Borough	1795	0.09%	PRESTON MEC (0655)
PR8	SOUTHPORT	Ainsdale, Birkdale, Blowick.	Sefton Metropolitan Borough	1933	0.10%	BOOTLE MEC (0550)
PR9	SOUTHPORT	Banks, Churchtown, Crossens, Marshside.	Sefton Metropolitan Borough/West Lancashire District	1792	0.09%	BOOTLE MEC (0550)
PR11				0	0.00%	PRESTON MEC (0655)
PR25	LEYLAND	Leyland, Clayton-le-Woods, Farington.	South Ribble Borough/Chorley Borough	1058	0.05%	PRESTON MEC (0655)
PR26	LEYLAND	Leyland, Bretherton, Croston, Farington Moss, Moss Side, Ulnes Walton.	South Ribble Borough/Chorley Borough	409	0.02%	PRESTON MEC (0655)
SK1	STOCKPORT	Stockport	Stockport	576	0.03%	STOCKPORT MEC (0696)
SK2	STOCKPORT	Stockport	Stockport	1018	0.05%	STOCKPORT MEC (0696)
SK3	STOCKPORT	Stockport, Davenport, Edgeley, Adswold, Bridgehall	Stockport	1170	0.06%	STOCKPORT MEC (0696)
SK4	STOCKPORT	Stockport, Four Heaton	Stockport	1013	0.05%	STOCKPORT MEC (0696)
SK5	STOCKPORT	Stockport, Brinnington, Reddish	Stockport	1427	0.07%	STOCKPORT MEC (0696)
SK6	STOCKPORT	Bredbury, Romiley, Woodley, Marple	Stockport	1577	0.08%	STOCKPORT MEC (0696)
SK7	STOCKPORT	Bramhall, Hazel Grove, Woodford	Stockport	766	0.04%	STOCKPORT MEC (0696)
SK8	CHEADLE	Cheadle, Cheadle Hulme, Gatley, Heald Green	Stockport	1524	0.08%	STOCKPORT MEC (0696)
SK9	ALDERLEY EDGE, WILMSLOW	Alderley Edge, Wilmslow, Handforth, Styal	Cheshire East	822	0.04%	STOCKPORT MEC (0696)
SK10	MACCLESFIELD	Macclesfield, Bollington, Pott Shrigley, Prestbury, Rainow	Cheshire East	887	0.04%	STOCKPORT MEC (0696)
SK11	MACCLESFIELD	Macclesfield	Cheshire East	1221	0.06%	STOCKPORT MEC (0696)

ANNEX 11 – Post Code Breakdown of Lots 1-3 and Northern Ireland

SK12	STOCKPORT	Disley, Poynton	Cheshire East	349	0.02%	STOCKPORT MEC (0696)
SK13	GLOSSOP	Glossop, Hadfield	High Peak	1060	0.05%	MANCHESTER MEC (0684)
SK14	HYDE	Hyde, Broadbottom, Gee Cross, Hollingworth, Mottram	Tameside	2179	0.11%	MANCHESTER MEC (0684)
SK15	STALYBRIDGE	Stalybridge, Carrbrook, Heyrod, Matley, Millbrook	Tameside	1105	0.05%	MANCHESTER MEC (0684)
SK16	DUKINFIELD	Dukinfield	Tameside	907	0.05%	MANCHESTER MEC (0684)
SK17	BUXTON	Buxton, Tideswell, Hartington, Longnor, Chelmorton	Derbyshire Dales, High Peak, Staffordshire Moorlands	949	0.05%	MANCHESTER MEC (0684)
SK22	HIGH PEAK	Birch Vale, Hayfield, Little Hayfield, New Mills, Rowarth	High Peak	355	0.02%	STOCKPORT MEC (0696)
SK23	HIGH PEAK	Buxworth, Chapel-en-le-Frith, Chinley, Combs, Furness Vale, Kettleshulme, Whaley Bridge	Cheshire East, High Peak	374	0.02%	STOCKPORT MEC (0696)
WA1	WARRINGTON	Warrington, Town Centre, Woolston, Paddington, Bruche	Warrington	689	0.03%	WARRINGTON MEC (0572)
WA2	WARRINGTON	Warrington, Orford, Longford, Dallam, Padgate, Fearnhead	Warrington	1795	0.09%	WARRINGTON MEC (0572)
WA3	WARRINGTON	WA3(1,2) Lowton, WA3(3) Golborne, WA3(4,5,6,7) Birchwood, Rixton, Glazebrook, Culcheth	Wigan/Warrington	1647	0.08%	WARRINGTON MEC (0572)
WA4	WARRINGTON	Warrington, Latchford, Stockton Heath, Appleton, Grappenhall, Daresbury, Moore, Walton	Warrington/Halton/Cheshire West and Chester	1088	0.05%	WARRINGTON MEC (0572)
WA5	WARRINGTON	Warrington, WA5(4) Burtonwood, Westbrook, Penketh, Great Sankey,	Warrington	1812	0.09%	WARRINGTON MEC (0572)

ANNEX 11 – Post Code Breakdown of Lots 1-3 and Northern Ireland

		White Cross.				
WA6	FRODSHAM	Frodsham, Helsby	Cheshire West and Chester	383	0.02%	WARRINGTON MEC (0572)
WA7	RUNCORN	Runcorn	Halton	3502	0.17%	WARRINGTON MEC (0572)
WA8	WIDNES	Widnes, Cronton	Halton, Knowsley	2687	0.13%	WARRINGTON MEC (0572)
WA9	ST. HELENS	Clock Face, Sutton, Thatto Heath	St. Helens	2750	0.14%	ST HELENS MEC (0553)
WA10	ST. HELENS	Eccleston, St. Helens, West Park	St. Helens	1886	0.09%	ST HELENS MEC (0553)
WA11	ST. HELENS	Crank, Haydock, Moss Bank, Rainford	St. Helens	1760	0.09%	ST HELENS MEC (0553)
WA12	NEWTON-LE-WILLOWS	Newton-le-Willows, Earlestown	St. Helens	1017	0.05%	ST HELENS MEC (0553)
WA13	LYMM	Lymm, Statham, Warburton	Warrington/Trafford	184	0.01%	WARRINGTON MEC (0572)
WA14	ALTRINCHAM	Altrincham, Bowdon, Broadheath, Dunham Town, Timperley, Dunham Massey, Little Bollington	Trafford/Cheshire East	525	0.03%	MANCHESTER MEC (0684)
WA15	ALTRINCHAM	Altrincham, Ashley, Hale, Hale Barns, Timperley, Ringway	Trafford/Manchester/Cheshire East	792	0.04%	MANCHESTER MEC (0684)
WA16	KNUTSFORD	Knutsford	Cheshire East	453	0.02%	MANCHESTER MEC (0684)
WA55				0	0.00%	WARRINGTON MEC (0572)
WA88	WIDNES	Royal Avenue, Widnes	Halton	0	0.00%	WARRINGTON MEC (0572)
WN1	WIGAN	Haigh, Ince, Swinley, Wigan	Wigan	781	0.04%	WIGAN (0683)
WN2	WIGAN	Abram, Aspull, Bamfurlong, Bickershaw, Haigh, Hindley, Hindley Green, Ince, Platt Bridge	Wigan	2283	0.11%	WIGAN (0683)
WN3	WIGAN	Goose Green, Ince, Winstanley, Worsley Mesnes	Wigan	1186	0.06%	WIGAN (0683)
WN4	WIGAN	Ashton-in-Makerfield, Garswood	Wigan, St Helens	1031	0.05%	WIGAN (0683)

ANNEX 11 – Post Code Breakdown of Lots 1-3 and Northern Ireland

WN5	WIGAN	Billinge, Newtown, Higher End, Orrell, Pemberton, Winstanley, Worsley Hall, Marsh Green.	Wigan, St Helens	2036	0.10%	WIGAN (0683)
WN6	WIGAN	Appley Bridge, Shevington, Standish, Standish Lower Ground, Wrightington	Wigan, West Lancashire	1204	0.06%	WIGAN (0683)
WN7	LEIGH	Hope Carr, Landside, Leigh, Low Common, Bedford, Westleigh, Pennington, Higher Folds	Wigan	2238	0.11%	WIGAN (0683)
WN8	SKELMERSDALE, WIGAN	Chapel House, Dalton, Holland Moor, Newburgh, Parbold, Roby Mill, Skelmersdale, Southway, Upholland	West Lancashire	2175	0.11%	WIGAN (0683)
				288741	14.50%	

ANNEX 11 – Post Code Breakdown of Lots 1-3 and Northern Ireland

Lot 1 SCOTLAND

Postcode district	Post Town	Coverage	Local authority area	DLA Caseload	% of National	MEC ID
AB1				5	0.0002%	
AB2				4	0.0002%	
AB3				4	0.0002%	
AB4				2	0.0001%	
AB5				1	0.0000%	
AB9				1	0.0000%	
AB10	ABERDEEN	Aberdeen city centre, Bridge of Dee, Mannofield	Aberdeen	518	0.0258%	ABERDEEN MEC (0149)
AB11	ABERDEEN	Aberdeen city centre, Torry	Aberdeen	672	0.0258%	ABERDEEN MEC (0149)
AB12	ABERDEEN	Aberdeen, Altens, Ardoe, Banchory Devenick, Blairs, Bridge of Dee, Cove Bay, Maryculter, Nigg, Portlethen	Aberdeen, Aberdeenshire	692	0.0344%	ABERDEEN MEC (0149)
AB13	MILLTIMBER	Milltimber	Aberdeen	23	0.0011%	ABERDEEN MEC (0149)
AB14	PETERCULTER	Peterculter, Upper Anguston	Aberdeen	143	0.0071%	ABERDEEN MEC (0149)
AB15	ABERDEEN	Aberdeen, Bieldside, Craigiebuckler, Cults, Hazlehead, Kingswells, Mannofield, Milltimber, Summerhill	Aberdeen	657	0.0327%	ABERDEEN MEC (0149)
AB16	ABERDEEN	Aberdeen, Mastrick, Northfield, Middlefield, Cornhill	Aberdeen	1553	0.0772%	ABERDEEN MEC (0149)
AB21	ABERDEEN	Aberdeen, Blackburn, Bucksburn, Dyce, Fintray, Kinellar, Newmachar, Whiterashes	Aberdeen, Aberdeenshire	536	0.0267%	ABERDEEN MEC (0149)
AB22	ABERDEEN	Aberdeen, Bridge of Don, Danestone, Grandholm, Persley	Aberdeen	276	0.0137%	ABERDEEN MEC (0149)
AB23	ABERDEEN	Aberdeen, Balmedie, Belhelvie, Bridge of Don, Potterton, Whitecairns	Aberdeen, Aberdeenshire	203	0.0101%	ABERDEEN MEC (0149)
AB24	ABERDEEN	Aberdeen, Old Aberdeen, Woodside, Tillydrone, Seaton, Bedford	Aberdeen	1290	0.0641%	ABERDEEN MEC (0149)

ANNEX 11 – Post Code Breakdown of Lots 1-3 and Northern Ireland

AB25	ABERDEEN	Aberdeen city centre, Kittybrewster, Foresterhill, Rosemount, George Street	Aberdeen	611	0.0304%	ABERDEEN MEC (0149)
AB27				1	0.0000%	
AB30	LAURENCEKIRK		Aberdeenshire	130	0.0065%	DUNDEE MEC (0155)
AB31	BANCHORY		Aberdeenshire	211	0.0105%	ABERDEEN MEC (0149)
AB32	WESTHILL		Aberdeenshire	185	0.0092%	ABERDEEN MEC (0149)
AB33	ALFORD		Aberdeenshire	81	0.0040%	ABERDEEN MEC (0149)
AB34	ABOYNE		Aberdeenshire	117	0.0058%	ABERDEEN MEC (0149)
AB35	BALLATER		Aberdeenshire	40	0.0020%	ABERDEEN MEC (0149)
AB36	STRATHDON		Aberdeenshire	6	0.0003%	ABERDEEN MEC (0149)
AB37	BALLINDALLOCH		Moray	31	0.0015%	LOSSIEMOUTH (0008)
AB38	ABERLOUR		Moray	103	0.0051%	INVERNESS MEC (0164)
AB39	STONEHAVEN	Stonehaven, Newtonhill	Aberdeenshire	349	0.0174%	ABERDEEN MEC (0149)
AB41	ELLON		Aberdeenshire	394	0.0196%	ABERDEEN MEC (0149)
AB42	PETERHEAD	Hatton, St. Fergus	Aberdeenshire	1286	0.0639%	ABERDEEN MEC (0149)
AB43	FRASERBURGH	Crimond	Aberdeenshire	1035	0.0515%	ABERDEEN MEC (0149)
AB44	MACDUFF		Aberdeenshire	172	0.0086%	ABERDEEN MEC (0149)
AB45	BANFF		Aberdeenshire	479	0.0238%	BANFF MEC (0151)
AB51	INVERURIE		Aberdeenshire	668	0.0332%	ABERDEEN MEC (0149)
AB52	INSCH		Aberdeenshire	84	0.0042%	ABERDEEN MEC (0149)
AB53	TURRIFF		Aberdeenshire	350	0.0174%	ABERDEEN MEC (0149)
AB54	HUNTLY	Aberchirder, Cabrach, Cairnie, Forgue, Gartly, Glass, Kennethmont, Lumsden, Rhynie, Rothiemay	Aberdeenshire, Moray	354	0.0176%	BANFF MEC (0151)
AB55	KEITH		Moray	255	0.0127%	LOSSIEMOUTH (0008)
AB56	BUCKIE		Moray	452	0.0225%	ABERDEEN MEC (0149)
DD1	DUNDEE	Most of the city centre, the University and the Riverside.	Dundee	510	0.0254%	DUNDEE MEC (0155)
DD2	DUNDEE	The West of the city including Lochee, Blackness, Ninewells, Menziehill, Charleston, Balgay, Ardler and Logie.	Dundee	1880	0.0935%	DUNDEE MEC (0155)

ANNEX 11 – Post Code Breakdown of Lots 1-3 and Northern Ireland

DD3	DUNDEE	The northwest of the city including St Marys, Downfield and Kirkton, and the inner city areas of Strathmartine, Coldside and the Hilltown.	Dundee	2199	0.1093%	DUNDEE MEC (0155)
DD4	DUNDEE	The inner city area of Stobswell and Craigie, and the northeast of the city including Pitkerro, Douglas, Fintry and Whitfield.	Dundee, Angus	2657	0.1321%	DUNDEE MEC (0155)
DD5	DUNDEE	The east of the city including Broughty Ferry, Barnhill and Monifieth	Dundee, Angus	820	0.0408%	DUNDEE MEC (0155)
DD6	NEWPORT-ON-TAY	The towns on the south bank of the River Tay, Newport-on-Tay, Wormit, Balmerino, Gauldry and Tayport	Fife	261	0.0130%	DUNDEE MEC (0155)
	TAYPORT		Fife			
DD7	CARNOUSTIE	The town of Carnoustie.	Angus	354	0.0176%	DUNDEE MEC (0155)
DD8	FORFAR	The towns of Forfar, Glamis and Kirriemuir.	Angus	1001	0.0498%	DUNDEE MEC (0155)
	KIRRIEMUIR		Angus			DUNDEE MEC (0155)
DD9	BRECHIN	The town of Brechin. The village of Edzell	Angus	328	0.0174%	DUNDEE MEC (0155)
DD10	MONTROSE	The town of Montrose. The villages of St Cyrus, Inverbervie and Gourdon	Angus, Aberdeenshire	763	0.0379%	DUNDEE MEC (0155)
DD11	ARBROATH	The towns of Arbroath and Friockheim	Angus	1263	0.0628%	DUNDEE MEC (0155)
DD21				1	0.0002%	
DG1	DUMFRIES			1029	0.0512%	DUMFRIES MEC (0273)
DG2	DUMFRIES			1114	0.0554%	DUMFRIES MEC (0273)
DG3	THORNHILL			173	0.0086%	DUMFRIES MEC (0273)
DG4	SANQUHAR			303	0.0151%	DUMFRIES MEC (0273)
DG5	DALBEATTIE			183	0.0091%	DUMFRIES MEC (0273)
DG6	KIRKCUDBRIGHT			187	0.0093%	DUMFRIES MEC (0273)
DG7	CASTLE DOUGLAS			439	0.0218%	DUMFRIES MEC (0273)
DG8	NEWTON STEWART			635	0.0316%	NEWTON STEWART MEC (0269)

ANNEX 11 – Post Code Breakdown of Lots 1-3 and Northern Ireland

DG9	STRANRAER			888	0.0442%	STRANRAER MEC (0270)
DG10	MOFFAT			117	0.0058%	DUMFRIES MEC (0273)
DG11	LOCKERBIE			501	0.0249%	DUMFRIES MEC (0273)
DG12	ANNAN			562	0.0279%	DUMFRIES MEC (0273)
DG13	LANGHOLM			106	0.0053%	DUMFRIES MEC (0273)
DG14	CANONBIE			37	0.0018%	DUMFRIES MEC (0273)
DG16	GRETNA			138	0.0069%	DUMFRIES MEC (0273)
EH1	EDINBURGH	Mostly consists of Edinburgh's Old Town. Also hosts the old GPO building (at EH1 1AA) and the areas immediately to the north of this are also included, that is St. James Centre and the areas down Leith Street and Broughton Street.		224	0.0111%	YORK PLACE MEC (0181)
EH2	EDINBURGH	The New Town and central commercial area of Edinburgh which includes Princes Street.		5	0.0002%	YORK PLACE MEC (0181)
EH3	EDINBURGH	<p>An odd shaped area surrounding EH1 and EH2 to the north, west and south. It can be divided into three distinct areas:</p> <p></p> <p>The New Town area, north of Queen Street and northwards to Stockbridge.</p> <p>The West End, including some of Edinburgh's financial district</p>		504	0.0251%	YORK PLACE MEC (0181)

ANNEX 11 – Post Code Breakdown of Lots 1-3 and Northern Ireland

		The Tollcross and Fountainbridge areas.				
EH4	EDINBURGH	Radiates from the older and more central areas out to the suburban areas added to them, as the city grew outwards during the 20th century. EH4, then, branches out from Dean Village and Comely Bank along a corridor centred on the A90 as far as Barnton and		1602	0.0797%	YORK PLACE MEC (0181)
EH5	EDINBURGH	Based on a village formerly separate from the city; in this case, Granton on the Firth of Forth. EH5 extends inwards from the coast to Ferry Road.		297	0.0389%	YORK PLACE MEC (0181)
EH6	EDINBURGH	Covers Leith, as well as Newhaven bordering it on the west.		1426	0.0709%	YORK PLACE MEC (0181)
EH7	EDINBURGH	The inner city area between central Edinburgh and Leith, and radiates out to Restalrig and Craightinny.		1456	0.0724%	YORK PLACE MEC (0181)
EH8	EDINBURGH	The inner city Southside, Newington and Canongate areas, in the west of the postcode area. It spreads eastwards around Holyrood Park to take in areas like Northfield and Mountcastle; being in east Edinburgh these areas have no obvious connection with the		922	0.0458%	YORK PLACE MEC (0181)
EH9	EDINBURGH	The inner city, Marchmont and Grange, Blackford and around Minto Street, including Causewayside.		273	0.0136%	YORK PLACE MEC (0181)
EH10	EDINBURGH	A corridor along the A702 from Bruntsfield, through Morningside as far as Fairmilehead.		471	0.0234%	YORK PLACE MEC (0181)

ANNEX 11 – Post Code Breakdown of Lots 1-3 and Northern Ireland

EH11	EDINBURGH	A corridor (rather thin in shape) along the A71 from Haymarket Station, through Gorgie and Stenhouse to Sighthill.		1645	0.0818%	YORK PLACE MEC (0181)
EH12	EDINBURGH	A corridor along the A8 from Haymarket through Murrayfield and Corstorphine as far as the Gyle.		780	0.0388%	YORK PLACE MEC (0181)
EH13	EDINBURGH	Based on the previously separate village of Colinton, and including Oxfords.		446	0.0222%	YORK PLACE MEC (0181)
EH14	BALERNO, CURRIE, EDINBURGH, JUNIPER GREEN	A corridor in south-west Edinburgh starting at Slateford, through Longstone, Wester Hailes, Juniper Green, Currie and on to Balerno.		1306	0.0649%	YORK PLACE MEC (0181)
EH15	EDINBURGH	Based on Portobello and Duddingston, formerly separate settlements to Edinburgh.		837	0.0416%	YORK PLACE MEC (0181)
EH16	EDINBURGH	Based on the formerly separate village of Liberton. It extends north and north-east to Cameron Toll, Craigmillar and Niddrie.		1450	0.0721%	YORK PLACE MEC (0181)
EH17	EDINBURGH	Based on the formerly separate village of Gilmerton, taking in Moredun and extending westwards as far as Mortonhall.		1003	0.0499%	YORK PLACE MEC (0181)
EH18	LASSWADE	Lasswade, extending up the valley of the River North Esk to Polton	Midlothian Council	89	0.0044%	YORK PLACE MEC (0181)
EH19	BONNYRIGG	Bonnyrigg	Midlothian Council	583	0.0290%	YORK PLACE MEC (0181)
EH20	LOANHEAD	Loanhead	Midlothian Council	260	0.0129%	YORK PLACE MEC (0181)
EH21	MUSSELBURGH	Musselburgh, Wallyford, Whitecraig	East Lothian Council	933	0.0464%	YORK PLACE MEC (0181)

ANNEX 11 – Post Code Breakdown of Lots 1-3 and Northern Ireland

EH22	DALKEITH	Dalkeith, Danderhall, Mayfield, Newtongrange	Midlothian Council	1445	0.0718%	YORK PLACE MEC (0181)
EH23	GOREBRIDGE	Gorebridge	Midlothian Council	401	0.0199%	YORK PLACE MEC (0181)
EH24	ROSEWELL	Rosewell	Midlothian Council	104	0.0052%	YORK PLACE MEC (0181)
EH25	ROSLIN	Roslin, Bilston	Midlothian Council	98	0.0049%	YORK PLACE MEC (0181)
EH26	PENICUIK	Penicuik	Midlothian Council	522	0.0260%	YORK PLACE MEC (0181)
EH27	KIRKNEWTON	Kirknewton	West Lothian Council	88	0.0044%	YORK PLACE MEC (0181)
EH28	NEWBRIDGE	Newbridge, Ratho	City of Edinburgh Council	93	0.0046%	YORK PLACE MEC (0181)
EH29	KIRKLISTON	Kirkliston	City of Edinburgh Council	105	0.0052%	YORK PLACE MEC (0181)
EH30	SOUTH QUEENSFERRY	South Queensferry	City of Edinburgh Council	205	0.0102%	YORK PLACE MEC (0181)
EH31	GULLANE	Gullane	East Lothian Council	50	0.0025%	YORK PLACE MEC (0181)
EH32	LONGNIDDRY, PRESTONPANS	Prestonpans, Cockenzie, Port Seton	East Lothian Council	753	0.0374%	YORK PLACE MEC (0181)
EH33	TRANENT	Tranent	East Lothian Council	528	0.0263%	YORK PLACE MEC (0181)
EH34	TRANENT	Pencaitland	East Lothian Council	61	0.0030%	YORK PLACE MEC (0181)
EH35	TRANENT	Ormiston	East Lothian Council	98	0.0049%	YORK PLACE MEC (0181)
EH36	HUMBIE	Humbie	East Lothian Council	8	0.0004%	YORK PLACE MEC (0181)
EH37	PATHHEAD	Pathhead	Midlothian Council	42	0.0021%	YORK PLACE MEC (0181)
EH38	HERIOT	North Middleton, Heriot	Midlothian Council, Scottish Borders Council	4	0.0002%	YORK PLACE MEC (0181)
EH39	NORTH BERWICK	North Berwick	East Lothian Council	171	0.0085%	YORK PLACE MEC (0181)

ANNEX 11 – Post Code Breakdown of Lots 1-3 and Northern Ireland

EH40	EAST LINTON	East Linton	East Lothian Council	42	0.0021%	YORK PLACE MEC (0181)
EH41	HADDINGTON	Haddington	East Lothian Council	359	0.0179%	YORK PLACE MEC (0181)
EH42	DUNBAR	Dunbar, Broxburn, East Lothian	East Lothian Council	342	0.0170%	YORK PLACE MEC (0181)
EH43	WALKERBURN	Walkerburn	Scottish Borders Council	26	0.0013%	YORK PLACE MEC (0181)
EH44	INNERLEITHEN	Innerleithen	Scottish Borders Council	98	0.0049%	YORK PLACE MEC (0181)
EH45	PEEBLES	Peebles	Scottish Borders Council	269	0.0134%	YORK PLACE MEC (0181)
EH46	WEST LINTON	West Linton	Scottish Borders Council	86	0.0043%	YORK PLACE MEC (0181)
EH47	BATHGATE	Whitburn, Bathgate, Fauldhouse, Stoneyburn	West Lothian Council	1536	0.0764%	YORK PLACE MEC (0181)
EH48	BATHGATE	Armadale, Bathgate	West Lothian Council	1583	0.0787%	YORK PLACE MEC (0181)
EH49	LINLITHGOW	Linlithgow	West Lothian Council	390	0.0194%	YORK PLACE MEC (0181)
EH51	BO'NESS	Bo'ness	Falkirk Council	578	0.0287%	STIRLING MEC (0175)
EH52	BROXBURN	Broxburn, West Lothian, including Winchburgh	West Lothian Council	752	0.0374%	YORK PLACE MEC (0181)
EH53	LIVINGSTON	Livingston, incorporating Mid Calder, Pumpherston	West Lothian Council	297	0.0148%	YORK PLACE MEC (0181)
EH54	LIVINGSTON	Livingston	West Lothian Council	2567	0.1276%	YORK PLACE MEC (0181)
EH55	WEST CALDER	West Calder	West Lothian Council	472	0.0235%	YORK PLACE MEC (0181)
FK1	FALKIRK	Falkirk, Avonbridge, California, Camelon, Limerigg, Shieldhill, Slamannan, Standburn	Falkirk	1306	0.0649%	STIRLING MEC (0175)
FK2	FALKIRK	Airth, Bainsford, Brightons, Carron, Carronshore, Dunmore, Laurieston, Maddiston, Polmont, Redding, Skinflats, Westquarter	Falkirk	1915	0.0952%	STIRLING MEC (0175)
FK3	GRANGEMOUTH	Grangemouth, Glensburgh	Falkirk	853	0.0424%	STIRLING MEC (0175)

ANNEX 11 – Post Code Breakdown of Lots 1-3 and Northern Ireland

FK4	BONNYBRIDGE	Bonnybridge, Allandale, Banknock, Castlecary, Dennyloanhead, Greenhill, Haggs, High Bonnybridge, Longcroft	Falkirk, North Lanarkshire	623	0.0310%	STIRLING MEC (0175)
FK5	LARBERT	Larbert, Stenhousemuir, Torwood	Falkirk	698	0.0347%	STIRLING MEC (0175)
FK6	DENNY	Denny, Dunipace, Fankerton, Head of Muir, Stoneywood	Falkirk	575	0.0286%	STIRLING MEC (0175)
FK7	STIRLING	Bannockburn, Cambusbarron, Cowie, Fallin, Plean, South Alloa, St. Ninians	Stirling, Falkirk	1449	0.0720%	STIRLING MEC (0175)
FK8	STIRLING	Stirling, Aberfoyle, Arnprior, Buchlyvie, Gargunnock, Gartmore, Inversnaid, Kippen, Port of Menteith, Ruskie, Thornhill	Stirling	645	0.0321%	STIRLING MEC (0175)
FK9	STIRLING	Bridge of Allan, Blair Drummond, Blairlogie, Cambuskenneth, Lecropt	Stirling	283	0.0141%	STIRLING MEC (0175)
FK10	ALLOA, CLACKMANNAN	Alloa, Clackmannan, Cambus, Kennet, Kincardine, Sauchie, Tullibody	Clackmannanshire, Fife	1810	0.0900%	STIRLING MEC (0175)
FK11	MENSTRIE	Menstrie	Clackmannanshire	65	0.0032%	STIRLING MEC (0175)
FK12	ALVA	Alva	Clackmannanshire	177	0.0088%	STIRLING MEC (0175)
FK13	TILlicoultry	Tillicoultry, Coalsnaughton, Devonside	Clackmannanshire	246	0.0122%	STIRLING MEC (0175)
FK14	DOLLAR	Dollar, Blairingone, Burnfoot, Glendevon, Pool of Muckhart, Solsgirth	Clackmannanshire, Perth and Kinross	74	0.0037%	STIRLING MEC (0175)
FK15	DUNBLANE	Dunblane, Braco, Greenloaning, Kinbuck	Stirling, Perth and Kinross	183	0.0091%	STIRLING MEC (0175)
FK16	DOUNE	Doone, Argaty, Buchany, Deanston	Stirling, Perth and Kinross	40	0.0020%	STIRLING MEC (0175)
FK17	CALLANDER	Callander, Brig o' Turk, Kilmahog	Stirling	117	0.0058%	STIRLING MEC (0175)
FK18	CALLANDER	Ardchullarie More, Strathyre	Stirling	3	0.0001%	STIRLING MEC (0175)

ANNEX 11 – Post Code Breakdown of Lots 1-3 and Northern Ireland

FK19	LOCHEARNHEAD	Lochearnhead, Ardvorlich, Balquhidder, Edinample, Kingshouse	Stirling	14	0.0007%	STIRLING MEC (0175)
FK20	CRIANLARICH	Crianlarich, Ardchyle, Auchlyne, Luib, Tyndrum	Stirling	20	0.0010%	STIRLING MEC (0175)
FK21	KILLIN	Killin, Ardeonaig, Auchmore, Clachaig, Glenlochay, Kinnell	Stirling	31	0.0015%	STIRLING MEC (0175)
G1	GLASGOW	Former C1 district: Merchant City	Glasgow City	203	0.0101%	GLASGOW A MEC (0250)
G2	GLASGOW	Former C2 district: Blythswood Hill	Glasgow City	93	0.0046%	GLASGOW A MEC (0250)
G3	GLASGOW	Former C3 district: Anderston, Finnieston, Garnethill, Park, Woodlands (part), Yorkhill	Glasgow City	692	0.0344%	GLASGOW A MEC (0250)
G4	GLASGOW	Former C4 district: Calton (part), Cowcaddens (part), Drygate, Kelvinbridge, Townhead, Woodlands (part), Woodside (part)	Glasgow City	588	0.0292%	GLASGOW A MEC (0250)
G5	GLASGOW	Former C5 district: Gorbals	Glasgow City	722	0.0359%	GLASGOW A MEC (0250)
G11	GLASGOW	Former W1 district: Broomhill, Partick, Partickhill	Glasgow City	999	0.0497%	GLASGOW A MEC (0250)
G12	GLASGOW	Former W2 district: West End (part), Cleveden, Dowanhill, Hillhead, Hyndland, Kelvindale, Botanic Gardens, University of Glasgow	Glasgow City	458	0.0228%	GLASGOW A MEC (0250)
G13	GLASGOW	Former W3 district: Anniesland, Knightswood, Yoker	Glasgow City	2123	0.1056%	GLASGOW A MEC (0250)
G14	GLASGOW	Former W4 district: Whiteinch, Scotstoun	Glasgow City	1181	0.0587%	GLASGOW A MEC (0250)
G15	GLASGOW	Former W5 district: Drumchapel	Glasgow City	1481	0.0736%	GLASGOW A MEC (0250)
G20	GLASGOW	Former NW district: Maryhill, North Kelvinside, Ruchill	Glasgow City	1969	0.0979%	GLASGOW A MEC (0250)

ANNEX 11 – Post Code Breakdown of Lots 1-3 and Northern Ireland

G21	GLASGOW	<i>Former N1 district: Balornock, Barmulloch, Cowlares, Royston, Springburn, Sighthill</i>	Glasgow City	2242	0.1115%	GLASGOW A MEC (0250)
G22	GLASGOW	<i>Former N2 district: Milton, Possilpark</i>	Glasgow City	1740	0.0865%	GLASGOW A MEC (0250)
G23	GLASGOW	<i>Former N3 district: Lambhill, Summerston</i>	Glasgow City	395	0.0196%	GLASGOW A MEC (0250)
G31	GLASGOW	<i>Former E1 district: Dennistoun, Haghill, Parkhead (part)</i>	Glasgow City	1807	0.0898%	GLASGOW A MEC (0250)
G32	GLASGOW	<i>Former E2 district: Carmyle, Tollcross, Mount Vernon, Lightburn, Sandyhills, Shettleston, Springboig</i>	Glasgow City	2869	0.1427%	GLASGOW A MEC (0250)
G33	GLASGOW	<i>Former E3 district: Carntyne, Craigend, Cranhill, Millerston, Provanmill, Queenslie, Riddrie, Robroyston, Ruchazie, Stepps, Wellhouse</i>	Glasgow City, North Lanarkshire	2844	0.1414%	GLASGOW A MEC (0250)
G34	GLASGOW	<i>Former E4 district: Easterhouse, Provanhall, Rogerfield</i>	Glasgow City	843	0.0419%	GLASGOW A MEC (0250)
G40	GLASGOW	<i>Former SE district: Bridgeton, Calton, Dalmarnock</i>	Glasgow City	1090	0.0542%	GLASGOW A MEC (0250)
G41	GLASGOW	<i>Former S1 district: Pollokshields, Shawlands</i>	Glasgow City	1143	0.0568%	GLASGOW A MEC (0250)
G42	GLASGOW	<i>Former S2 district: Battlefield, Govanhill, Mount Florida, Strathbungo (part), Toryglen</i>	Glasgow City	1634	0.0812%	GLASGOW A MEC (0250)
G43	GLASGOW	<i>Former S3 district: Mansewood, Newlands, Pollokshaws</i>	Glasgow City	772	0.0384%	GLASGOW A MEC (0250)
G44	GLASGOW	<i>Former S4 district: Cathcart, Croftfoot, King's Park, Muirend, Netherlee</i>	Glasgow City, East Renfrewshire	937	0.0466%	GLASGOW A MEC (0250)
G45	GLASGOW	<i>Former S5 district: Castlemilk</i>	Glasgow City	1551	0.0771%	GLASGOW A MEC (0250)

ANNEX 11 – Post Code Breakdown of Lots 1-3 and Northern Ireland

G46	GLASGOW	<i>Former S6 district: Giffnock, Kennishead, Thornliebank, Deaconsbank, Carnwadric, Arden</i>	East Renfrewshire / Glasgow City	1006	0.0500%	GLASGOW A MEC (0250)
G51	GLASGOW	<i>Former SW1 district: Govan, Ibrox, Kinning Park</i>	Glasgow City	1675	0.0833%	GLASGOW A MEC (0250)
G52	GLASGOW	<i>Former SW2 district: Cardonald, Hillington, Penilee, Mossbank</i>	Glasgow City	1783	0.0887%	GLASGOW A MEC (0250)
G53	GLASGOW	<i>Former SW3 district: Darnley, Pollok, Crookston, Nitshill</i>	Glasgow City	2015	0.1002%	GLASGOW A MEC (0250)
G60	GLASGOW	Bowling, Old Kilpatrick	West Dunbartonshire	173	0.0086%	GLASGOW A MEC (0250)
G61	GLASGOW	Bearsden	East Dunbartonshire	448	0.0223%	GLASGOW A MEC (0250)
G62	GLASGOW	Milngavie	East Dunbartonshire	339	0.0169%	GLASGOW A MEC (0250)
G63	GLASGOW	Balfron, Blane, Croftamie, Drymen, Dumgoyne, Fintry, Killearn, Strathblane	Stirling	167	0.0083%	STIRLING MEC (0175)
G64	GLASGOW	Bishopbriggs, Torrance	East Dunbartonshire	759	0.0377%	GLASGOW A MEC (0250)
G65	GLASGOW	Croy, Kilsyth	North Lanarkshire	754	0.0375%	GLASGOW A MEC (0250)
G66	GLASGOW	Kirkintilloch, Lennoxton, Lenzie, Milton of Campsie	East Dunbartonshire	1579	0.0785%	GLASGOW A MEC (0250)
G67	GLASGOW	Cumbernauld	North Lanarkshire	1650	0.0820%	GLASGOW A MEC (0250)
G68	GLASGOW	Cumbernauld, Dullatur	North Lanarkshire	551	0.0274%	GLASGOW A MEC (0250)
G69	GLASGOW	Baillieston, Garrowhill, Gartcosh, Moodiesburn, Muirhead	Glasgow City, North Lanarkshire	1686	0.0838%	GLASGOW A MEC (0250)
G71	GLASGOW	Bothwell, Uddingston	South Lanarkshire, North Lanarkshire	1178	0.0586%	GLASGOW A MEC (0250)
G72	GLASGOW	Blantyre, Cambuslang	South Lanarkshire	2665	0.1325%	GLASGOW A MEC (0250)
G73	GLASGOW	Rutherglen	South Lanarkshire	1822	0.0906%	GLASGOW A MEC (0250)
G74	GLASGOW	East Kilbride (north), Thorntonhall	South Lanarkshire	1264	0.0628%	GLASGOW A MEC (0250)
G75	GLASGOW	East Kilbride (south)	South Lanarkshire	1461	0.0726%	GLASGOW A MEC (0250)

ANNEX 11 – Post Code Breakdown of Lots 1-3 and Northern Ireland

G76	GLASGOW	Busby, Carmunnock, Clarkston, Eaglesham, Waterfoot	East Renfrewshire / Glasgow City Council / South Lanarkshire	478	0.0238%	GLASGOW A MEC (0250)
G77	GLASGOW	Newton Mearns	East Renfrewshire	455	0.0226%	GLASGOW A MEC (0250)
G78	GLASGOW	Barrhead, Neilston, Uplawmoor	East Renfrewshire	1178	0.0586%	GLASGOW A MEC (0250)
G81	<u>CLYDEBANK</u>	Dalmuir, Duntocher, Faifley, Hardgate	West Dunbartonshire	2518	0.1252%	GLASGOW A MEC (0250)
G82	<u>DUMBARTON</u>	Cardross, Milton	West Dunbartonshire	1397	0.0695%	GLASGOW A MEC (0250)
G83	ALEXANDRIA, ARROCHAR	Ardlui, Balloch, Bonhill, Gartocharn, Luss, Renton, Tarbet	West Dunbartonshire, Argyll and Bute	1379	0.0686%	GLASGOW A MEC (0250)
G84	<u>HELENSBURGH</u>	Clynder, Cove, Garelochhead, Kilcreggan, Rhu, Rosneath, Shandon	Argyll and Bute	635	0.0316%	GLASGOW A MEC (0250)
G90	-			0	0.0000%	
HS1	STORNOWAY	Stornoway, Plasterfield	Comhairle nan Eilean Siar	204	0.0101%	STORNOWAY MEC (0176)
HS2	ISLE OF LEWIS		Comhairle nan Eilean Siar	459	0.0228%	STORNOWAY MEC (0176)
HS3	ISLE OF HARRIS		Comhairle nan Eilean Siar	40	0.0020%	STORNOWAY MEC (0176)
HS4	ISLE OF SCALPAY		Comhairle nan Eilean Siar	4	0.0002%	STORNOWAY MEC (0176)
HS5	ISLE OF HARRIS		Comhairle nan Eilean Siar	6	0.0003%	STORNOWAY MEC (0176)
HS6	ISLE OF NORTH UIST		Comhairle nan Eilean Siar	43	0.0021%	BENBECULA MEC (0191)
HS7	ISLE OF BENBECULA		Comhairle nan Eilean Siar	47	0.0023%	BENBECULA MEC (0191)
HS8	ISLE OF SOUTH UIST		Comhairle nan Eilean Siar	69	0.0034%	BENBECULA MEC (0191)

ANNEX 11 – Post Code Breakdown of Lots 1-3 and Northern Ireland

HS9	ISLE OF BARRA		Comhairle nan Eilean Siar	34	0.0017%	BENBECULA MEC (0191)
IV1	INVERNESS	Inverness centre and north, including the Longman, plus North Kessock and Kilmuir	Highland	106	0.0053%	INVERNESS MEC (0164)
IV2	INVERNESS	Inverness east, plus Culloden, Balloch and Ardersier	Highland	1489	0.0740%	INVERNESS MEC (0164)
IV3	INVERNESS	Inverness west, plus Dochgarroch, Abriachan and Bunchrew	Highland	1096	0.0545%	INVERNESS MEC (0164)
IV4	BEAULY	Beauly, Kiltarlity, Struy, Cannich, Tomich	Highland	116	0.0058%	INVERNESS MEC (0164)
IV5	INVERNESS	Kirkhill, Inchmore, Moniach and Cabrich	Highland	41	0.0020%	INVERNESS MEC (0164)
IV6	MUIR OF ORD	Muir of Ord, Marybank, Strathconon	Highland	164	0.0082%	INVERNESS MEC (0164)
IV7	DINGWALL	Conon Bridge, Culbokie	Highland	152	0.0076%	INVERNESS MEC (0164)
IV8	MUNLOCHY		Highland	13	0.0006%	INVERNESS MEC (0164)
IV9	AVOCH		Highland	25	0.0012%	INVERNESS MEC (0164)
IV10	FORTROSE		Highland	66	0.0033%	INVERNESS MEC (0164)
IV11	CROMARTY		Highland	22	0.0011%	INVERNESS MEC (0164)
IV12	NAIRN	Auldearn	Highland	436	0.0217%	INVERNESS MEC (0164)
IV13	INVERNESS	Tomatin	Highland	10	0.0005%	INVERNESS MEC (0164)
IV14	STRATHPEFFER		Highland	58	0.0029%	INVERNESS MEC (0164)
IV15	DINGWALL	Dingwall	Highland	203	0.0101%	INVERNESS MEC (0164)
IV16	DINGWALL	Evanton	Highland	51	0.0025%	INVERNESS MEC (0164)
IV17	ALNESS		Highland	318	0.0158%	INVERNESS MEC (0164)
IV18	INVERGORDON		Highland	274	0.0136%	INVERNESS MEC (0164)
IV19	TAIN		Highland	199	0.0099%	INVERNESS MEC (0164)
IV20	TAIN	Fearn	Highland	141	0.0070%	INVERNESS MEC (0164)
IV21	GAIRLOCH		Highland	31	0.0015%	INVERNESS MEC (0164)
IV22	ACHNASHEEN		Highland	56	0.0028%	INVERNESS MEC (0164)
IV23	GARVE		Highland	24	0.0012%	INVERNESS MEC (0164)
IV24	ARDGAY		Highland	48	0.0024%	GOLSPIE MEC (0161)
IV25	DORNOCH		Highland	75	0.0037%	INVERNESS MEC (0164)

ANNEX 11 – Post Code Breakdown of Lots 1-3 and Northern Ireland

IV26	ULLAPOOL		Highland	70	0.0035%	INVERNESS MEC (0164)
IV27	LAIRG	Lairg, Durness, Tongue, Scourie	Highland	124	0.0062%	GOLSPIE MEC (0161)
IV28	ROGART		Highland	11	0.0005%	GOLSPIE MEC (0161)
IV30	ELGIN		Moray	1146	0.0570%	INVERNESS MEC (0164)
IV31	LOSSIEMOUTH		Moray	206	0.0102%	INVERNESS MEC (0164)
IV32	FOCHABERS		Moray	136	0.0068%	LOSSIEMOUTH (0008)
IV36	FORRES		Moray	444	0.0221%	INVERNESS MEC (0164)
IV40	KYLE		Highland	74	0.0037%	INVERNESS MEC (0164)
IV41	ISLE OF SKYE	Kyleakin	Highland	17	0.0008%	PORTREE MEC (0174)
IV42	ISLE OF SKYE	Breakish	Highland	6	0.0003%	PORTREE MEC (0174)
IV43	ISLE OF SKYE		Highland	8	0.0004%	PORTREE MEC (0174)
IV44	ISLE OF SKYE		Highland	11	0.0005%	INVERNESS MEC (0164)
IV45	ISLE OF SKYE	Armadale	Highland	9	0.0004%	PORTREE MEC (0174)
IV46	ISLE OF SKYE		Highland	4	0.0002%	PORTREE MEC (0174)
IV47	ISLE OF SKYE		Highland	11	0.0005%	PORTREE MEC (0174)
IV48	ISLE OF SKYE		Highland	0	0.0000%	PORTREE MEC (0174)
IV49	ISLE OF SKYE	Broadford	Highland	34	0.0017%	PORTREE MEC (0174)
IV51	PORTREE		Highland	193	0.0096%	PORTREE MEC (0174)
IV52	PLOCKTON		Highland	8	0.0004%	INVERNESS MEC (0164)
IV53	STROME FERRY		Highland	3	0.0001%	INVERNESS MEC (0164)
IV54	STRATHCARRON	Applecross	Highland	34	0.0017%	INVERNESS MEC (0164)
IV55	ISLE OF SKYE		Highland	45	0.0022%	PORTREE MEC (0174)
IV56	ISLE OF SKYE		Highland	9	0.0004%	PORTREE MEC (0174)
IV63	INVERNESS	Drumnadrochit, Glenurquhart and Invermoriston	Highland	72	0.0036%	INVERNESS MEC (0164)
KA1	Kilmarnock	KILMARNOCK	East Ayrshire	1303	0.0648%	AYR MEC (0254)
	Kilmarnock, Bonnyton, Grange	KILMARNOCK	East Ayrshire			
	Kilmarnock Centre, Bellfield	KILMARNOCK	East Ayrshire			
	Kilmarnock, Caprington, Riccarton, Shortlees	KILMARNOCK	East Ayrshire			
	Hurlford South	KILMARNOCK	East Ayrshire			
KA2	Knockentiber, Crosshouse	KILMARNOCK	East Ayrshire	270	0.0134%	AYR MEC (0254)

ANNEX 11 – Post Code Breakdown of Lots 1-3 and Northern Ireland

KA3	Kilmarnock, Altonhill, Knockinlaw, Longpark, Beansburn, Hillhead	KILMARNOCK	East Ayrshire	1433	0.0713%	AYR MEC (0254)
	Kilmaurs, Kirkcoun, Onthank	KILMARNOCK	East Ayrshire			
	Stewarton	KILMARNOCK	East Ayrshire			
	Lugton, Dunlop	KILMARNOCK	East Ayrshire			
	Stewarton, Fullwood, Kingsford	KILMARNOCK	East Ayrshire			
	Kilmarnock, Southcraigs, Fenwick, Crookedholm, Hurlford North	KILMARNOCK	East Ayrshire			
	Kilmarnock, Whinpark, New Farm Loch, Beansburn	KILMARNOCK	East Ayrshire			
KA4	Galston	GALSTON	East Ayrshire	207	0.0103%	AYR MEC (0254)
KA5	Tarbolton, Mauchline, Catrine and Sorn			470	0.0234%	AYR MEC (0254)
KA6	Dalrymple, Hollybush, Patna, Dalmellington, Bellsbank, Waterside, Rankinston and Drongan			1125	0.0559%	AYR MEC (0254)
KA7	Ayr, Belmont, Holmston, Forehill, Belmont, Castlehill, Masonhill, Kincaidston, Doonfoot, Alloway			924	0.0459%	AYR MEC (0254)

ANNEX 11 – Post Code Breakdown of Lots 1-3 and Northern Ireland

KA8	Dalmilling, Craigie, Woodfield, Wallacetown, Heathfield, Whitletts, Newton on Ayr, Lochside, Braehead			1311	0.0652%	AYR MEC (0254)
KA9	Prestwick, Monkton			518	0.0258%	AYR MEC (0254)
KA10	Troon Centre, Barassie, Troon, Muirhead, Loans, Barassie			524	0.0261%	AYR MEC (0254)
KA11	Girdle Toll, Stanecastle, Bourtreeshill, Broomlands, Perceton, Sourlie, Doura, Roddinghill, Springside, Irvine, Dreghorn, Irvine, Dreghorn			945	0.0470%	AYR MEC (0254)
KA12	Irvine, Fullarton, Irvine Centre, Stanecastle			1064	0.0529%	AYR MEC (0254)
KA13	Kilwinning			798	0.0397%	AYR MEC (0254)
KA14	Beith, Glengarnock, Longbar			24	0.0012%	AYR MEC (0254)

ANNEX 11 – Post Code Breakdown of Lots 1-3 and Northern Ireland

KA15	Beith, Glengarnock, Longbar, Beith North			289	0.0144%	AYR MEC (0254)
KA16 9	Newmilns, Greenholm	NEWMILNS	East Ayrshire	184	0.0091%	AYR MEC (0254)
KA17 0	Darvel	DARVEL	East Ayrshire	164	0.0082%	AYR MEC (0254)
KA18	Cumnock, Ochiltree and Auchinleck, Muirkirk, Smallburn, Lugar and Logan, New Cumnock			1211	0.0602%	AYR MEC (0254)
KA19	Maybole, Crosshill, Straiton			347	0.0173%	AYR MEC (0254)
KA20	Stevenston, Auchenharvie			590	0.0293%	AYR MEC (0254)
KA21	Saltcoats North and South			683	0.0340%	AYR MEC (0254)
KA22	Ardrossan, Whitlees, Chapelhill			644	0.0320%	AYR MEC (0254)
KA23	West Kilbride			137	0.0068%	AYR MEC (0254)
KA24	Dalry, Drakemyre			266	0.0132%	AYR MEC (0254)
KA25	Kilbirnie North and South			316	0.0157%	AYR MEC (0254)

ANNEX 11 – Post Code Breakdown of Lots 1-3 and Northern Ireland

KA26	Girvan South, Ballantrae, Colmonell, Barrhill, Girvan North, Old Dally, Dally, Turnberry			620	0.0308%	AYR MEC (0254)
KA27	Holy Island, Isle of Arran (all towns)			98	0.0049%	AYR MEC (0254)
KA28	Millport			96	0.0048%	AYR MEC (0254)
KA29	Largs, Glenside, Fairlie, Kelburn			38	0.0019%	AYR MEC (0254)
KA30	Largs			320	0.0159%	AYR MEC (0254)
KW1	WICK	Caithness	Highland	460	0.0229%	WICK MEC (0180)
KW2	LYBSTER	Caithness	Highland	3	0.0001%	WICK MEC (0180)
KW3	LYBSTER	Caithness	Highland	46	0.0023%	WICK MEC (0180)
KW5	LATHERON	Caithness	Highland	30	0.0015%	WICK MEC (0180)
KW6	DUNBEATH	Caithness	Highland	26	0.0013%	WICK MEC (0180)
KW7	BERRIEDALE	Caithness	Highland	5	0.0002%	WICK MEC (0180)
KW8	HELMSDALE	Caithness	Highland	33	0.0016%	GOLSPIE MEC (0161)
KW9	BRORA	Caithness	Highland	55	0.0027%	WICK MEC (0180)
KW10	GOLSPIE	Caithness	Highland	82	0.0041%	GOLSPIE MEC (0161)
KW11	KINBRACE	Caithness	Highland	6	0.0003%	INVERNESS MEC (0164)
KW12	HALKIRK	Caithness	Highland	46	0.0023%	THURSO MEC (0178)
KW13	FORSINARD	Caithness	Highland	1	0.0000%	THURSO MEC (0178)
KW14	THURSO	Caithness	Highland	433	0.0215%	THURSO MEC (0178)
KW15	KIRKWALL	Orkney Islands	Orkney Islands	251	0.0125%	KIRKWALL MEC (0166)
KW16	STROMNESS	Orkney Islands	Orkney Islands	111	0.0055%	KIRKWALL MEC (0166)
KW17	ORKNEY	Orkney Islands	Orkney Islands	265	0.0132%	KIRKWALL MEC (0166)
KY1	KIRKCALDY			1126	0.0560%	KIRKCALDY MEC (0165)
KY2	KIRKCALDY			1079	0.0537%	KIRKCALDY MEC (0165)

ANNEX 11 – Post Code Breakdown of Lots 1-3 and Northern Ireland

KY3	BURNTISLAND			309	0.0154%	KIRKCALDY MEC (0165)
KY4	COWDENBEATH, KELTY			1016	0.0505%	KIRKCALDY MEC (0165)
KY5	LOCHGELLY			1103	0.0548%	KIRKCALDY MEC (0165)
KY6	GLENROTHES			774	0.0385%	KIRKCALDY MEC (0165)
KY7	GLENROTHES			1422	0.0707%	KIRKCALDY MEC (0165)
KY8	LEVEN			1791	0.0891%	KIRKCALDY MEC (0165)
KY9	LEVEN			59	0.0029%	KIRKCALDY MEC (0165)
KY10	ANSTRUTHER			268	0.0133%	KIRKCALDY MEC (0165)
KY11	DUNFERMLINE, INVERKEITHING			1930	0.0960%	KIRKCALDY MEC (0165)
KY12	DUNFERMLINE			1371	0.0682%	KIRKCALDY MEC (0165)
KY13	KINROSS			232	0.0115%	PERTH MEC (0172)
KY14	CUPAR			214	0.0106%	PERTH MEC (0172)
KY15	CUPAR			612	0.0304%	DUNDEE MEC (0155)
KY16	ST. ANDREWS			426	0.0212%	DUNDEE MEC (0155)
ML1	MOTHERWELL	Motherwell, Carfin, Cleland, Hareshaw, Holytown, New Stevenston, Newarthill, Newhouse	North Lanarkshire	2557	0.1271%	GLASGOW A MEC (0250)
ML2	WISHAW	Wishaw, Bonkle, Bogside, Garrion Bridge, Morningside, Overtown, Waterloo Newmains	North Lanarkshire	2150	0.1069%	GLASGOW A MEC (0250)
ML3	HAMILTON	Hamilton, Ferniegair, Limekilnburn, Quarter	South Lanarkshire	2496	0.1241%	GLASGOW A MEC (0250)
ML4	BELLSHILL	Bellshill, Orbiston, Mossend	North Lanarkshire	1158	0.0576%	GLASGOW A MEC (0250)
ML5	COATBRIDGE	Coatbridge, Annathill, Glenboig	North Lanarkshire	2492	0.1239%	GLASGOW A MEC (0250)
ML6	AIRDRIE	Airdrie, Calderbank, Caldercruix, Chapelhall, Forrestfield, Gartness, Glenmavis, Greengairs, Plains, Riggend, Stand, Wattston	North Lanarkshire	2765	0.1375%	GLASGOW A MEC (0250)
ML7	SHOTTS	Shotts, Allanton, Eastfield, Harthill, Hartwood, Salsburgh	North Lanarkshire	864	0.0430%	GLASGOW A MEC (0250)
ML8	CARLUKE	Carluke, Law	South Lanarkshire	902	0.0449%	GLASGOW A MEC (0250)

ANNEX 11 – Post Code Breakdown of Lots 1-3 and Northern Ireland

ML9	LARKHALL	Netherburn, Stonehouse, Ashgill	South Lanarkshire	1304	0.0648%	GLASGOW A MEC (0250)
ML10	STRATHAVEN	Strathaven, Caldermill, Chapelton, Drumclog, Glassford, Sandford, Gilmourton, West Dykes Farm	South Lanarkshire	316	0.0157%	GLASGOW A MEC (0250)
ML11	LANARK	Lesmahagow, Blackwood, Carluke, Kirkmuirhill	South Lanarkshire	1573	0.0782%	GLASGOW A MEC (0250)
ML12	BIGGAR	Biggar, Broughton, Symington, Wanlockhead	South Lanarkshire, Scottish Borders, Dumfries and Galloway	246	0.0122%	GLASGOW A MEC (0250)
PA1	PAISLEY	Paisley (Central, East and Northeast), Ralston		1090	0.0542%	GLASGOW A MEC (0250)
PA2	PAISLEY	Paisley (South)		1771	0.0881%	GLASGOW A MEC (0250)
PA3	PAISLEY	Paisley (Northwest), Linwood		1595	0.0793%	GLASGOW A MEC (0250)
PA4	RENFREW	Renfrew, Inchinnan		1108	0.0551%	GLASGOW A MEC (0250)
PA5	JOHNSTONE	Johnstone, Brookfield, Elderslie		1257	0.0625%	GLASGOW A MEC (0250)
PA6	JOHNSTONE	Johnstone, Houston		115	0.0057%	GLASGOW A MEC (0250)
PA7	BISHOPTON	Bishopton		130	0.0065%	GLASGOW A MEC (0250)
PA8	ERSKINE	Erskine		616	0.0306%	GLASGOW A MEC (0250)
PA9	JOHNSTONE	Johnstone, Howwood		61	0.0030%	GLASGOW A MEC (0250)
PA10	JOHNSTONE	Johnstone		146	0.0073%	GLASGOW A MEC (0250)
PA11	BRIDGE OF WEIR			219	0.0109%	GLASGOW A MEC (0250)
PA12	LOCHWINNOCH	Lochwinnoch, Newton of Belltrees		115	0.0057%	GLASGOW A MEC (0250)
PA13	KILMACOLM	Kilmacolm		84	0.0042%	GLASGOW A MEC (0250)
PA14	PORT GLASGOW	Port Glasgow, Langbank		1040	0.0517%	GLASGOW A MEC (0250)
PA15	GREENOCK	Greenock		1443	0.0718%	GLASGOW A MEC (0250)
PA16	GREENOCK	Greenock		1394	0.0693%	GLASGOW A MEC (0250)
PA17	SKELMORLIE			47	0.0023%	GREENOCK MEC (0252)
PA18	WEMYSS BAY	Wemyss Bay		60	0.0030%	GREENOCK MEC (0252)
PA19	GOUROCK	Gourock		359	0.0179%	GREENOCK MEC (0252)
PA20	ISLE OF BUTE			312	0.0155%	GREENOCK MEC (0252)
PA21	TIGHNABRUAICH			27	0.0013%	OBAN MEC (0257)
PA22	COLINTRAVE	Colintrave, Glendaruel		10	0.0005%	GREENOCK MEC (0252)
PA23	DUNOON			617	0.0307%	GREENOCK MEC (0252)

ANNEX 11 – Post Code Breakdown of Lots 1-3 and Northern Ireland

PA24	CAIRNDOW		13	0.0006%	OBAN MEC (0257)
PA25	CAIRNDOW		1	0.0000%	OBAN MEC (0257)
PA26	CAIRNDOW		4	0.0002%	OBAN MEC (0257)
PA27	CAIRNDOW		22	0.0011%	OBAN MEC (0257)
PA28	CAMPBELTOWN		314	0.0156%	CAMPBELTOWN MEC (0255)
PA29	TARBERT		80	0.0040%	CAMPBELTOWN MEC (0255)
PA30	LOCHGILPHEAD		47	0.0023%	OBAN MEC (0257)
PA31	LOCHGILPHEAD		127	0.0063%	OBAN MEC (0257)
PA32	INVERARAY		36	0.0018%	OBAN MEC (0257)
PA33	DALMALLY		18	0.0009%	OBAN MEC (0257)
PA34	OBAN		360	0.0179%	OBAN MEC (0257)
PA35	TAYNUILT		34	0.0017%	OBAN MEC (0257)
PA36	BRIDGE OF ORCHY	Bridge of Orchy	1	0.0000%	OBAN MEC (0257)
PA37	OBAN		74	0.0037%	OBAN MEC (0257)
PA38	APPIN		14	0.0007%	OBAN MEC (0257)
PA41	ISLE OF GIGHA	Isle of Gigha	5	0.0002%	OBAN MEC (0257)
PA42	ISLE OF ISLAY		39	0.0019%	ISLAY MEC (0272)
PA43	ISLE OF ISLAY		39	0.0019%	ISLAY MEC (0272)
PA44	ISLE OF ISLAY		7	0.0003%	ISLAY MEC (0272)
PA45	ISLE OF ISLAY		4	0.0002%	ISLAY MEC (0272)
PA46	ISLE OF ISLAY		4	0.0002%	ISLAY MEC (0272)
PA47	ISLE OF ISLAY		5	0.0002%	ISLAY MEC (0272)
PA48	ISLE OF ISLAY		8	0.0004%	ISLAY MEC (0272)
PA49	ISLE OF ISLAY		6	0.0003%	ISLAY MEC (0272)
PA60	ISLE OF JURA		6	0.0003%	ISLAY MEC (0272)
PA61	ISLE OF COLONSAY		3	0.0001%	OBAN MEC (0257)
PA62	ISLE OF MULL		1	0.0000%	OBAN MEC (0257)
PA63	ISLE OF MULL		0	0.0000%	OBAN MEC (0257)
PA64	ISLE OF MULL		1	0.0000%	OBAN MEC (0257)
PA65	ISLE OF MULL		11	0.0005%	OBAN MEC (0257)
PA66	ISLE OF MULL		5	0.0002%	OBAN MEC (0257)
PA67	ISLE OF MULL		9	0.0004%	OBAN MEC (0257)
PA68	ISLE OF MULL		0	0.0000%	OBAN MEC (0257)
PA69	ISLE OF MULL		0	0.0000%	OBAN MEC (0257)

ANNEX 11 – Post Code Breakdown of Lots 1-3 and Northern Ireland

PA70	ISLE OF MULL			4	0.0002%	OBAN MEC (0257)
PA71	ISLE OF MULL			2	0.0001%	OBAN MEC (0257)
PA72	ISLE OF MULL			7	0.0003%	OBAN MEC (0257)
PA73	ISLE OF MULL	Ulva Ferry		1	0.0000%	OBAN MEC (0257)
PA74	ISLE OF MULL			0	0.0000%	OBAN MEC (0257)
PA75	ISLE OF MULL			38	0.0019%	OBAN MEC (0257)
PA76	ISLE OF IONA	Isle of Iona		1	0.0000%	OBAN MEC (0257)
PA77	ISLE OF TIREE			24	0.0012%	OBAN MEC (0257)
PA78	ISLE OF COLL			1	0.0000%	OBAN MEC (0257)
PA80	OBAN	Morvern ^[3]		4	0.0002%	OBAN MEC (0257)
PH1	PERTH		Perth and Kinross	1729	0.0860%	DUNDEE MEC (0155)
PH2	PERTH		Perth and Kinross	1099	0.0546%	PERTH MEC (0172)
PH3	AUCHTERARDER	Aberuthven	Perth and Kinross	139	0.0069%	PERTH MEC (0172)
PH4	AUCHTERARDER	Blackford	Perth and Kinross	17	0.0008%	DUNDEE MEC (0155)
PH5	CRIEFF	Muthill	Perth and Kinross	19	0.0009%	DUNDEE MEC (0155)
PH6	CRIEFF		Perth and Kinross	65	0.0032%	PERTH MEC (0172)
PH7	CRIEFF		Perth and Kinross	273	0.0136%	PERTH MEC (0172)
PH8	DUNKELD		Perth and Kinross	68	0.0034%	PERTH MEC (0172)
PH9	PITLOCHRY		Perth and Kinross	22	0.0011%	DUNDEE MEC (0155)
PH10	BLAIRGOWRIE		Perth and Kinross	405	0.0201%	DUNDEE MEC (0155)
PH11	BLAIRGOWRIE	Alyth	Perth and Kinross	121	0.0060%	DUNDEE MEC (0155)
PH12	BLAIRGOWRIE	Meigle, Newtyle	Perth and Kinross, Angus	60	0.0030%	DUNDEE MEC (0155)
PH13	BLAIRGOWRIE	Coupar Angus,	Perth and Kinross	158	0.0079%	DUNDEE MEC (0155)
PH14	PERTH		Perth and Kinross	42	0.0021%	DUNDEE MEC (0155)
PH15	ABERFELDY		Perth and Kinross	86	0.0043%	PERTH MEC (0172)
PH16	PITLOCHRY		Perth and Kinross	101	0.0050%	PERTH MEC (0172)
PH17	PITLOCHRY		Perth and Kinross	1	0.0000%	DUNDEE MEC (0155)
PH18	PITLOCHRY		Perth and Kinross	22	0.0011%	DUNDEE MEC (0155)
PH19	DALWHINNIE	Dalwhinnie	Highland	3	0.0001%	INVERNESS MEC (0164)
PH20	NEWTONMORE	Newtonmore, Kinloch Laggan, Laggan	Highland	31	0.0015%	INVERNESS MEC (0164)
PH21	KINGUSSIE	Kingussie, Insh, Kinraig	Highland	43	0.0021%	INVERNESS MEC (0164)

ANNEX 11 – Post Code Breakdown of Lots 1-3 and Northern Ireland

PH22	AVIEMORE	Aviemore	Highland	82	0.0041%	INVERNESS MEC (0164)
PH23	CARRBRIDGE	Carrbridge, Bogroy	Highland	19	0.0009%	INVERNESS MEC (0164)
PH24	BOAT OF GARTEN	Boat of Garten	Highland	19	0.0009%	INVERNESS MEC (0164)
PH25	NETHY BRIDGE	Nethy Bridge	Highland	22	0.0011%	INVERNESS MEC (0164)
PH26	GRANTOWN-ON-SPEY	Grantown-on-Spey, Advie, Cromdale, Dulnain Bridge	Highland	91	0.0045%	INVERNESS MEC (0164)
PH30	CORROUR	Corrour	Highland	0	0.0000%	FORT WILLIAM MEC (0160)
PH31	ROY BRIDGE	Roybridge, Murlaggan, Tulloch	Highland	14	0.0007%	FORT WILLIAM MEC (0160)
PH32	FORT AUGUSTUS	Fort Augustus, Auchterawe	Highland	16	0.0008%	INVERNESS MEC (0164)
PH33	FORT WILLIAM		Highland	409	0.0203%	FORT WILLIAM MEC (0160)
PH34	SPEAN BRIDGE		Highland	23	0.0011%	FORT WILLIAM MEC (0160)
PH35	INVERGARRY	Invergarry	Highland	4	0.0002%	FORT WILLIAM MEC (0160)
PH36	ACHARACLE		Highland	38	0.0019%	FORT WILLIAM MEC (0160)
PH37	GLENFINNAN	Glenfinnan, Polloch	Highland	10	0.0005%	FORT WILLIAM MEC (0160)
PH38	LOCHAILORT	Lochailort, Glenuig, Kinlochmoidart	Highland	3	0.0001%	FORT WILLIAM MEC (0160)
PH39	ARISAIG	Arisaig	Highland	10	0.0005%	FORT WILLIAM MEC (0160)
PH40	MALLAIG	Morar	Highland	6	0.0003%	FORT WILLIAM MEC (0160)
PH41	MALLAIG	Knoydart	Highland	31	0.0013%	FORT WILLIAM MEC (0160)
PH42	ISLE OF EIGG	Isle of Eigg	Highland	0	0.0000%	FORT WILLIAM MEC (0160)
PH43	ISLE OF RUM	Isle of Rum	Highland	0	0.0000%	FORT WILLIAM MEC (0160)
PH44	ISLE OF CANNA	Isle of Canna	Highland	0	0.0000%	FORT WILLIAM MEC (0160)
PH49	BALLACHULISH		Highland	33	0.0016%	FORT WILLIAM MEC (0160)
PH50	KINLOCHLEVEN	Kinlochleven	Highland	37	0.0018%	FORT WILLIAM MEC (0160)
TD1	GALASHIELS	Galashiels, Blainslie, Clovenfords, Fountainhall, Stow, Tweedbank	Scottish Borders Council	707	0.0352%	YORK PLACE MEC (0181)
TD2	LAUDER	Lauder, Oxton	Scottish Borders Council	58	0.0029%	YORK PLACE MEC (0181)

ANNEX 11 – Post Code Breakdown of Lots 1-3 and Northern Ireland

TD3	GORDON		Scottish Borders Council	24	0.0012%	HAWICK MEC (0162)
TD4	EARLSTON		Scottish Borders Council	59	0.0029%	HAWICK MEC (0162)
TD5	KELSO		Scottish Borders Council	314	0.0156%	HAWICK MEC (0162)
TD6	MELROSE		Scottish Borders Council	224	0.0111%	HAWICK MEC (0162)
TD7	SELKIRK		Scottish Borders Council	242	0.0120%	HAWICK MEC (0162)
TD8	JEDBURGH	Jedburgh, Ancrum, Camptown, Crailing, Jed Valley, Nisbet, Oxnam	Scottish Borders Council	186	0.0092%	HAWICK MEC (0162)
TD9	HAWICK, NEWCASTLETON	Hawick, Newcastleton, Bedrule, Bonchester Bridge, Chesters, Denholm, Kershopefoot, Newmill-on-Teviot, Robertson, Wilton Dean	Scottish Borders Council, Carlisle City Council	752	0.0374%	HAWICK MEC (0162)
TD10	DUNS	Greenlaw	Scottish Borders Council	37	0.0018%	HAWICK MEC (0162)
TD11	DUNS	Duns	Scottish Borders Council	247	0.0123%	BERWICK MEC (0271)
TD12	COLDSTREAM, CORNHILL-ON-TWEED, MINDRUM		Scottish Borders Council, Northumberland County Council (unitary)	135	0.0067%	NEWCASTLE MEDICAL SE (0307)
TD13	COCKBURNSPATH		East Lothian Council, Scottish Borders Council	33	0.0016%	YORK PLACE MEC (0181)

ANNEX 11 – Post Code Breakdown of Lots 1-3 and Northern Ireland

TD14	EYEMOUTH		Scottish Borders Council	265	0.0132%	BERWICK MEC (0271)
TD15	BERWICK-UPON-TWEED		Northumberland County Council (unitary), Scottish Borders Council	627	0.0312%	NEWCASTLE MEDICAL SE (0307)
ZE1	SHETLAND	Lerwick, Scalloway	Shetland Islands Council	303	0.0151%	LERWICK MEC (0167)
ZE2	SHETLAND	Fair Isle (and parts of Shetland)	Shetland Islands Council	351	0.0175%	LERWICK MEC (0167)
ZE3	SHETLAND	Virkie	Shetland Islands Council	9	0.0004%	LERWICK MEC (0167)
				220688	11.08%	

ANNEX 11 – Post Code Breakdown of Lots 1-3 and Northern Ireland

Lot 2 EAST MIDLANDS

Postcode district	Post Town	Coverage	Local authority area	DLA Caseload	% of National	MEC ID
DE1	DERBY	Derby city centre	Derby	818	0.04%	DERBY MEC (0766)
DE2				4	0.00%	DERBY MEC (0766)
DE3	DERBY	Derby (<i>Mickleover</i>)	Derby, South Derbyshire	324	0.02%	DERBY MEC (0766)
DE4	MATLOCK	Sector 2: Darley Dale, Beeley, Rowsley, Winster, Darley Bridge, Elton, Bonsall	Derbyshire Dales, Amber Valley			CHESTERFIELD MEC (0752)
		Sector 3: Matlock, Matlock Bath, Cromford				
		Sector 4: Middleton-by-Wirksworth, Wirksworth, Bolehill				
		Sector 5: Crich, Holloway, Lea, Tansley		924	0.05%	
DE5	RIPLEY	Codnor, Denby, Ripley	Amber Valley	763	0.04%	DERBY MEC (0766)
DE6	ASHBOURNE	Ashbourne, Hulland Ward, Weston Underwood	Derbyshire Dales, Amber Valley, South Derbyshire, Derby	502	0.02%	DERBY MEC (0766)
DE7	ILKESTON	Horsley Woodhouse, Ilkeston, Morley, West Hallam	Erewash, Amber Valley	1731	0.09%	DERBY MEC (0766)
DE11	SWADLINCOTE	Church Gresley, Hartshorne, Newhall, Swadlincote	South Derbyshire	1599	0.08%	DERBY MEC (0766)
DE12	SWADLINCOTE	Appleby Magna, Linton, Measham, Overseal, Rosliston, Walton-on-Trent	North West Leicestershire, South Derbyshire	596	0.03%	DERBY MEC (0766)
DE13	BURTON-ON-TRENT	Alrewas, Barton-under-Needwood, Rolleston on Dove, Tutbury	East Staffordshire, Lichfield	872	0.04%	DERBY MEC (0766)
DE14	BURTON-ON-TRENT	Branston, Burton upon Trent, Newton Solney, Winhill	East Staffordshire, South Derbyshire	871	0.04%	DERBY MEC (0766)

ANNEX 11 – Post Code Breakdown of Lots 1-3 and Northern Ireland

DE15	BURTON-ON-TRENT	Bretby, Stapenhill	East Staffordshire, South Derbyshire	790	0.04%	DERBY MEC (0766)
DE21	DERBY	Derby (<i>Chaddesden, Oakwood, Spondon</i>); Breadsall, Horsley, Little Eaton	Derby, Erewash, Amber Valley	1994	0.10%	DERBY MEC (0766)
DE22	DERBY	Derby (<i>Allestree, Darley Abbey, Mackworth Estate</i>); Kedleston, Mackworth (village), Quarndon	Derby, Amber Valley	1304	0.06%	DERBY MEC (0766)
DE23	DERBY	Derby (<i>Heatherton Village, Littleover, Normanton, Pear Tree</i>)	Derby, South Derbyshire	2106	0.10%	DERBY MEC (0766)
DE24	DERBY	Derby (<i>Allenton, Alvaston, Boulton, Osmaston, Shelton Lock, Sinfen, Wilmorton</i>); Stenson Fields	Derby, South Derbyshire	2436	0.12%	DERBY MEC (0766)
DE45	BAKEWELL	Ashford-in-the-Water, Bakewell, Baslow, Chatsworth, Edensor, Hassop, Monyash, Youghreave	Derbyshire Dales	187	0.01%	CHESTERFIELD MEC (0752)
DE55	ALFRETON	Sector 1: Swanwick Sectors 2 and 3: South Normanton Alfreton Sector 4: Riddings, Leabrooks, Somercotes Sector 5: Tibshelf, Newton, Blackwell, Bolsover, Hilcote Sector 6: Wessington, Higham, Stonebroom, Morton, Derbyshire, Shirland Sector 7: Alfreton, South Wingfield	Amber Valley, Bolsover	2079	0.10%	MANSFIELD MEC (0757)
DE56	BELPER	Ambergate, Belper, Duffield, Heage, Holbrook, Kilburn, Milford	Amber Valley	897	0.04%	DERBY MEC (0766)
DE65	DERBY	Burnaston, Egginton, Etwall, Findern, Hatton, Hilton, Milton, Repton, Willington	South Derbyshire	391	0.02%	DERBY MEC (0766)

ANNEX 11 – Post Code Breakdown of Lots 1-3 and Northern Ireland

DE72	DERBY	Ambaston, Aston-on-Trent, Borrowash, Breaston, Church Wilne, Draycott, Elvaston, Ockbrook, Risley, Shardlow, Weston-on-Trent	Erewash, South Derbyshire, North West Leicestershire,	505	0.03%	DERBY MEC (0766)
DE73	DERBY	Derby (<i>Chellaston</i>); Barrow upon Trent, Ingleby, Melbourne, Stanton by Bridge, Swarkestone, Ticknall	Derby, South Derbyshire	381	0.02%	DERBY MEC (0766)
DE74	DERBY	Castle Donington, Hemington, Kegworth	North West Leicestershire	254	0.01%	DERBY MEC (0766)
DE75	HEANOR	Heanor, Loscoe	Amber Valley	636	0.03%	DERBY MEC (0766)
LE1	LEICESTER	Leicester		338	0.02%	LEICESTER MEC (0755)
LE2	LEICESTER	Oadby, Knighton, Highfields, Aylestone, Glen Parva		3498	0.17%	LEICESTER MEC (0755)
LE3	LEICESTER	Braunstone, Glenfield, New Parks, Groby Road (A50), Leicester Forest East, Westcotes		3332	0.17%	LEICESTER MEC (0755)
LE4	LEICESTER	Birstall, Belgrave, Beaumont Leys, Thurmaston		3530	0.18%	LEICESTER MEC (0755)
LE5	LEICESTER	Hamilton, Thurnby Lodge, Evington		2773	0.14%	LEICESTER MEC (0755)
LE6	LEICESTER	Ratby, Groby, Newtown Linford		191	0.01%	LEICESTER MEC (0755)
LE7	LEICESTER	Scraptoft, Anstey, Billesdon, Gaddesby, Hungarton, Rearsby, Tilton on the Hill, Tugby, Cropston, Thurmaston, Rothley, Barkby, Syston		839	0.04%	LEICESTER MEC (0755)
LE8	LEICESTER	Great Glen, Fleckney, Kibworth, Peatling Magna, Countesthorpe, Whetstone		706	0.04%	LEICESTER MEC (0755)
LE9	LEICESTER	Stoney Stanton, Cosby, Huncote, Croft, Desford, Newbold Verdon, Kirkby Mallory, Earl Shilton, Barwell, Sapcote, Sutton in the Elms, Broughton Astley, Thurlaston		1289	0.06%	LEICESTER MEC (0755)

ANNEX 11 – Post Code Breakdown of Lots 1-3 and Northern Ireland

LE10	HINCKLEY			1194	0.06%	LEICESTER MEC (0755)
LE11	LOUGHBOROUGH	Loughborough, Charnwood	Charnwood	1482	0.07%	LEICESTER MEC (0755)
LE12	LOUGHBOROUGH	East Leake, West Leake, Sutton Bonington, Mountsorrel, Shepshed, Belton, Quorn, Sileby, Wymeswold	Charnwood; Rushcliffe	1277	0.06%	LEICESTER MEC (0755)
LE13	MELTON MOWBRAY			627	0.03%	LEICESTER MEC (0755)
LE14	MELTON MOWBRAY	Brooksby, Harby, Hoby, Ragdale, Rotherby, Scalford, Somerby, Stonesby, Waltham on the Wolds, Wymondham	Melton	238	0.01%	LEICESTER MEC (0755)
LE15	OAKHAM	Empingham, Manton, Thistleton, Uppingham, Whissendine, Langham	Rutland	550	0.03%	LEICESTER MEC (0755)
LE16	MARKET HARBOROUGH	East Langton, Hallaton, Market Harborough, Medbourne, Braybrooke	Harborough, Rutland, Kettering	644	0.03%	LEICESTER MEC (0755)
LE17	LUTTERWORTH	Leire, Lutterworth, Swinford, Bitteswell, Ullesthorpe		351	0.02%	LEICESTER MEC (0755)
LE18	WIGSTON			897	0.04%	LEICESTER MEC (0755)
LE19	LEICESTER	Narborough, Enderby		290	0.01%	LEICESTER MEC (0755)
LE21				0	0.00%	LEICESTER MEC (0755)
LE41				0	0.00%	LEICESTER MEC (0755)
LE55				0	0.00%	LEICESTER MEC (0755)
LE65	ASHBY-DE-LA-ZOUCH	Ashby-de-la-Zouch, Boundary, Calke, Smisby, Willesley, Worthington,		316	0.02%	DERBY MEC (0766)
LE67	COALVILLE, IBSTOCK, MARKFIELD			1660	0.08%	LEICESTER MEC (0755)
LE87				0	0.00%	LEICESTER MEC (0755)
LE94				0	0.00%	LEICESTER MEC (0755)
LE95				0	0.00%	LEICESTER MEC (0755)
LN1	LINCOLN	Stow, City Centre	West Lindsey	897	0.04%	LINCOLN MEC (0756)
LN2	LINCOLN	Nettleham, Ermine & St Giles Estates	West Lindsey	1239	0.06%	LINCOLN MEC (0756)

ANNEX 11 – Post Code Breakdown of Lots 1-3 and Northern Ireland

LN3	LINCOLN	Fiskerton, Cherry Willingham, Bardney, Reepham		280	0.01%	LINCOLN MEC (0756)
LN4	LINCOLN	Branston, Canwick, Coningsby, Dunston, Heighington, Nocton, Washingborough, Timberland, Martin, Ashby de la Launde, Scopwick	North Kesteven, East Lindsey	1161	0.06%	LINCOLN MEC (0756)
LN5	LINCOLN	Waddington		936	0.05%	LINCOLN MEC (0756)
LN6	LINCOLN	Doddington Park, Birchwood, North/South Hykeham		1893	0.09%	LINCOLN MEC (0756)
LN7	MARKET RASEN			204	0.01%	LINCOLN MEC (0756)
LN8	MARKET RASEN			559	0.03%	LINCOLN MEC (0756)
LN9	HORNCastle			353	0.02%	BOSTON MEC (0750)
LN10	WOODHALL SPA			162	0.01%	LINCOLN MEC (0756)
LN11	LOUTH			1122	0.06%	LINCOLN MEC (0756)
LN12	MABLETHORPE	Mablethorpe, Sutton-on-Sea	East Lindsey	1116	0.06%	BOSTON MEC (0750)
LN13	ALFORD			395	0.02%	BOSTON MEC (0750)
NG1	NOTTINGHAM	Nottingham City Centre	Nottingham	332	0.02%	NOTTINGHAM MEC (0759)
NG2	NOTTINGHAM	Nottingham City Centre, Sneinton, The Meadows, West Bridgford	Nottingham, Rushcliffe	1724	0.09%	NOTTINGHAM MEC (0759)
NG3	NOTTINGHAM	Carlton, Sneinton, St Ann's, Mapperley	Gedling, Nottingham	1902	0.09%	NOTTINGHAM MEC (0759)
NG4	NOTTINGHAM	Carlton, Gedling Village, Netherfield	Gedling	1309	0.07%	NOTTINGHAM MEC (0759)
NG5	NOTTINGHAM	Sherwood, Arnold, Bestwood, Carrington, Top Valley, Rise Park	Nottingham, Gedling	3190	0.16%	NOTTINGHAM MEC (0759)
NG6	NOTTINGHAM	Bestwood Village, Bulwell, Old Basford	Nottingham, Gedling	1822	0.09%	NOTTINGHAM MEC (0759)
NG7	NOTTINGHAM	New Basford, Forest Fields, Hyson Green, Radford, Lenton	Nottingham	1617	0.08%	NOTTINGHAM MEC (0759)
NG8	NOTTINGHAM	Aspley, Wollaton, Whitemoor, Bilborough	Nottingham	3032	0.15%	NOTTINGHAM MEC (0759)
NG9	NOTTINGHAM	Beeston, Stapleford, Lenton Abbey, Chilwell, Trowell	Broxtowe, Nottingham	1946	0.10%	NOTTINGHAM MEC (0759)
NG10	NOTTINGHAM	Long Eaton, Sawley, Sandiacre	Erewash	1351	0.07%	NOTTINGHAM MEC (0759)

ANNEX 11 – Post Code Breakdown of Lots 1-3 and Northern Ireland

NG11	NOTTINGHAM	Clifton, Ruddington, Gotham, Kingston on Soar	Nottingham, Rushcliffe	1385	0.07%	NOTTINGHAM MEC (0759)
NG12	NOTTINGHAM	Cotgrave, Radcliffe on Trent, Keyworth	Rushcliffe	715	0.04%	NOTTINGHAM MEC (0759)
NG13	NOTTINGHAM	Bingham, Whatton, Bottesford, Aslockton	Rushcliffe, Melton	397	0.02%	NOTTINGHAM MEC (0759)
NG14	NOTTINGHAM	Calverton, Lowdham	Gedling	393	0.02%	NOTTINGHAM MEC (0759)
NG15	NOTTINGHAM	Hucknall, Ravenshead, Newstead	Ashfield, Gedling	1312	0.07%	NOTTINGHAM MEC (0759)
NG16	NOTTINGHAM	Kimberley, Eastwood, Nuthall, Langley Mill, Pinxton, Selston, Awsworth, Ironville, Jacksdale, Underwood, Brinsley, Watnall	Broxtowe, Amber Valley	2408	0.12%	NOTTINGHAM MEC (0759)
NG17	NOTTINGHAM, SUTTON-IN-ASHFIELD	Sutton-in-Ashfield, Kirkby-in-Ashfield, Stanton Hill, Skegby	Ashfield	3269	0.16%	MANSFIELD MEC (0757)
NG18	MANSFIELD	Mansfield	Mansfield	2049	0.10%	MANSFIELD MEC (0757)
NG19	MANSFIELD	Mansfield Woodhouse	Mansfield	2535	0.13%	MANSFIELD MEC (0757)
NG20	MANSFIELD	Shirebrook, Market Warsop	Bolsover	1755	0.09%	MANSFIELD MEC (0757)
NG21	MANSFIELD	Rainworth, Edwinstowe, Clipstone	Newark and Sherwood	1119	0.06%	MANSFIELD MEC (0757)
NG22	NEWARK	Newark-on-Trent	Newark and Sherwood	1086	0.05%	MANSFIELD MEC (0757)
NG23	NEWARK	Newark-on-Trent	Newark and Sherwood	373	0.02%	LINCOLN MEC (0756)
NG24	NEWARK	Newark-on-Trent	Newark and Sherwood	1443	0.07%	LINCOLN MEC (0756)
NG25	SOUTHWELL	Southwell	Newark and Sherwood	128	0.01%	NOTTINGHAM MEC (0759)
NG31	GRANTHAM	Grantham	South Kesteven	1338	0.07%	LINCOLN MEC (0756)
NG32	GRANTHAM	Grantham, Croxton Kerrial, Sedgebrook	South Kesteven, Melton	262	0.01%	LINCOLN MEC (0756)
NG33	GRANTHAM	Grantham, Castle Bytham, Corby Glen	South Kesteven	254	0.01%	LINCOLN MEC (0756)
NG34	SLEAFORD	Sleaford	North Kesteven	1104	0.05%	BOSTON MEC (0750)
NG70				0	0.00%	NOTTINGHAM MEC (0759)
NG80				0	0.00%	NOTTINGHAM MEC (0759)
NG90				0	0.00%	NOTTINGHAM MEC (0759)

ANNEX 11 – Post Code Breakdown of Lots 1-3 and Northern Ireland

PE1	PETERBOROUGH	Peterborough, Eastfield, Eastgate, Dogsthorpe, Fengate, Newark, Parnwell	Peterborough	1687	0.08%	PETERBOROUGH MEC (1111)
PE2	PETERBOROUGH	Alwalton, Fletton, The Ortons, Stanground, Woodston	Peterborough	1522	0.08%	PETERBOROUGH MEC (1111)
PE3	PETERBOROUGH	Peterborough, Bretton, Longthorpe, Netherton, Westwood, Ravensthorpe	Peterborough	995	0.05%	PETERBOROUGH MEC (1111)
PE4	PETERBOROUGH	Gunthorpe, Paston, Walton, Werrington	Peterborough	900	0.04%	PETERBOROUGH MEC (1111)
PE5	PETERBOROUGH	Ailsworth, Castor, Sutton	Peterborough	17	0.00%	PETERBOROUGH MEC (1111)
PE6	PETERBOROUGH	Eye, Baston, The Deepings, Crowland, Upton, Langtoft	South Kesteven, Peterborough	779	0.04%	PETERBOROUGH MEC (1111)
PE7	PETERBOROUGH	Coates, Hampton, Folksworth, Yaxley, Whittlesey, Farcet	Peterborough, Huntingdonshire, Fenland	1056	0.05%	PETERBOROUGH MEC (1111)
PE8	PETERBOROUGH	Oundle, Achurch, Apethorpe, Armston, Ashton, Barnwell, Blatherwycke, Cotterstock, Elton, Fotheringhay, Hemington, Kings Cliffe, Lower Benefield, Luddington, Nassington, Polebrook, Sibson, Southwick, Stibbington, Tansor, Thornhaugh, Thurning, Upper Benefield, Wadenhoe, Wansford, Warmington, Water Newton, Wigsthorpe, Wittering, Woodnewton, Yarwell	East Northamptonshire	247	0.01%	PETERBOROUGH MEC (1111)

ANNEX 11 – Post Code Breakdown of Lots 1-3 and Northern Ireland

PE9	STAMFORD	Stamford, Ashton, Aunby, Bainton, Barholm, Barnack, Braceborough, Careby, Carby, Collyweston, Duddington, Essendine, Easton-on-the-Hill, Great Casterton, Greatford, Ketton, Little Casterton, Newstead, Pickworth, Pilsgate, Ryhall, Southorpe, Tallington, Tickencote, Tinwell, Tixover, Uffington, Ufford, Wilsthorpe, Woithorpe	South Kesteven, Rutland, East Northamptonshire	500	0.02%	PETERBOROUGH MEC (1111)
PE10	BOURNE	Bourne, Bulby, Cawthorpe, Dowsby, Dunsby, Dyke, Edenham, Grimsthorpe, Haconby, Hanthorpe, Keisby, Kirkby Underwood, Lound, Manthorpe, Morton, Rippingale, Scottlethorpe, Stainfield, Thurlby, Toft, Twenty, Witham on the Hill	South Kesteven	470	0.02%	PETERBOROUGH MEC (1111)
PE11	SPALDING	Spalding, Deeping St. Nicholas, Donington, Gosberton, Hop Pole, Pinchbeck, Pode Hole, Quadring, Quadring Fen, Surfleet, Tongue End	South Holland	1035	0.05%	PETERBOROUGH MEC (1111)

ANNEX 11 – Post Code Breakdown of Lots 1-3 and Northern Ireland

PE12	SPALDING	Spalding, Cowbit, Gedney, Holbeach, Fleet, Holbeach, Holbeach Drove, Long Sutton, Little Sutton, Moulton, Sutton Bridge, Weston, Weston Hills, Whaplode	South Holland	1219	0.06%	PETERBOROUGH MEC (1111)
PE13	WISBECH	Wisbech, Guyhirn, Murrow, Parson Drove, Tydd St. Giles, Wisbech St. Mary	Fenland	1426	0.07%	PETERBOROUGH MEC (1111)
PE14	WISBECH	Wisbech, Elm, Emneth, Emneth Hungate, Marshland St. James, Outwell, Terrington St. John, Upwell, Walpole Highway, Walsoken, Welney, Tipps End, West Walton	Fenland	795	0.04%	KING'S LYNN MEC (1108)
PE15	MARCH	March, Benwick, Doddington, Manea, Wimblington	Fenland	987	0.05%	PETERBOROUGH MEC (1111)
PE16	CHATTERIS	Chatteris, Swingbrow	Fenland	296	0.01%	CAMBRIDGE MEC (1110)
PE17	CAMBRIDGESHIRE			16	0.00%	PETERBOROUGH MEC (1111)
PE18	CAMBRIDGESHIRE			2	0.00%	PETERBOROUGH MEC (1111)
PE19	ST. NEOTS	St Neots, Abbotsley, Buckden, Croxton, Diddington, Duloe, Eaton Ford, Eaton Socon, Eltisley, Eynesbury,	Huntingdonshire, Bedford	876	0.04%	PETERBOROUGH MEC (1111)
		Graveley, Great Paxton, Great Staughton, Hail Weston, Honeydon, Little Barford, Little Paxton, Offord Cluny, Southoe, Staploe, Toseland, Yelling				

ANNEX 11 – Post Code Breakdown of Lots 1-3 and Northern Ireland

PE20	BOSTON	Algarkirk, Amber Hill, Bicker, Brothertoft, Fosdyke, Frampton, Kirtan, Sutterton, Swineshead, Wigtoft	Boston	509	0.03%	BOSTON MEC (0750)
PE21	BOSTON	Fishtoft, Wyberton	Boston	1389	0.07%	BOSTON MEC (0750)
PE22	BOSTON	Benington, Butterwick, Carrington, Eastville, Freiston, Friskney, Frithville, Langrick, Leverton, Mareham-le-Fen, Moorby, New Bolingbroke, Old Leake, Revesby, Stickney, Wrangle	Boston	605	0.03%	BOSTON MEC (0750)
PE23	SPILSBY	Asgarby, Aswardby, Bag Enderby, Dalby, East Kirkby, Firsby, Halton Hologate, Harrington, Keal Cotes, Langton, Mavis Enderby, Monksthorpe, Partney, Sausthorpe, Somersby	East Lindsey	389	0.02%	BOSTON MEC (0750)
PE24	SKEGNESS	Addlethorpe, Anderby, Anderby Creek, Ashington End, Bratoft, Burgh Le Marsh, Chapel St Leonards, Croft, Hogsthorpe, Orby, Wainfleet	East Lindsey	705	0.04%	BOSTON MEC (0750)
PE25	SKEGNESS	Skegness, Croft, Ingoldmells, Roman Bank	East Lindsey	1387	0.07%	BOSTON MEC (0750)
PE26	HUNTINGDON	Huntingdon, Ramsey, Bury, Ramsey Mereside, Upwood	Huntingdonshire	306	0.02%	PETERBOROUGH MEC (1111)
PE27	ST. IVES	St Ives, Holywell, Needingworth	Huntingdonshire	369	0.02%	PETERBOROUGH MEC (1111)

ANNEX 11 – Post Code Breakdown of Lots 1-3 and Northern Ireland

PE28	HUNTINGDON	Abbots Ripton, Alconbury, Alconbury Weston, Barham, Bluntisham, Brampton, Broughton, Buckworth, Bythorn, Catworth, Colne, Coppingford, Covington, Earith, Easton, Ellington, Fenstanton, Glatton, Grafham, Great Gidding, Great Stukeley, Hamerton, Hartford, Hemingford Abbots, Hemingford Grey, Hilton, Houghton, Keyston, Kimbolton, Kings Ripton, Leighton Bromswold, Little Gidding, Little Stukeley, Lower Dean, Molesworth, Old Hurst, Old Weston, Perry, Pidley, Sawtry, Somersham, Spaldwick, Stow Longa, Tilbrook, Upper Dean, Warboys, Wennington, Winwick, Wistow, Woodhurst, Woodwalton, Woolley, Wyton	Huntingdonshire, Bedford	864	0.04%	PETERBOROUGH MEC (1111)
------	------------	---	-----------------------------	-----	-------	----------------------------

ANNEX 11 – Post Code Breakdown of Lots 1-3 and Northern Ireland

PE29						
	HUNTINGDON	Huntingdon, Godmanchester, Hartford, Hinchbrook	Huntingdonshire	747	0.04%	PETERBOROUGH MEC (1111)
PE30	KING'S LYNN	King's Lynn, North Wootton, South Wootton	West Norfolk	1546	0.08%	KING'S LYNN MEC (1108)
PE31	KING'S LYNN	Wolferton, Snettisham, Heacham, Brancaster, Burnham Thorpe	West Norfolk	513	0.03%	KING'S LYNN MEC (1108)
PE32	KING'S LYNN	East Winch, Leziate, Middleton, Mileham, Narborough, East Lexham	West Norfolk	466	0.02%	KING'S LYNN MEC (1108)
PE33	KING'S LYNN	Barton Bendish, Fincham	West Norfolk	334	0.02%	KING'S LYNN MEC (1108)
PE34	KING'S LYNN	Clenchwarton, Islington, Stow Bardolph, Terrington St Clement, Tilney All Saints, Tilney St. Lawrence, Walpole Cross Keys, West Lynn, Wimbotsham	West Norfolk	522	0.03%	KING'S LYNN MEC (1108)
PE35	SANDRINGHAM	Sandringham	West Norfolk	1	0.00%	KING'S LYNN MEC (1108)

ANNEX 11 – Post Code Breakdown of Lots 1-3 and Northern Ireland

PE36	<u>HUNSTANTON</u>	Hunstanton, Holme, Ringstead, Sedgeford, Thornham	West Norfolk	173	0.01%	KING'S LYNN MEC (1108)
PE37	<u>SWAFFHAM</u>	Swaffham, Beachamwell, Cockley Cley, Necton, North Pickenham, South Pickenham	West Norfolk	344	0.02%	KING'S LYNN MEC (1108)
PE38	<u>DOWNHAM MARKET</u>	Downham Market, Salters Lode	West Norfolk	366	0.02%	KING'S LYNN MEC (1108)
				127213	6.39%	

ANNEX 11 – Post Code Breakdown of Lots 1-3 and Northern Ireland

Lot 2 WEST MIDLANDS

Postcode district	Post Town	Coverage	Local authority area	DLA Caseload	% of National	MEC ID
B1	BIRMINGHAM	Birmingham City Centre, Ladywood	Birmingham	168	0.01%	BIRMINGHAM MEC (0850)
B2	BIRMINGHAM	Birmingham City Centre, Ladywood	Birmingham	9	0.00%	BIRMINGHAM MEC (0850)
B3	BIRMINGHAM	Birmingham City Centre, Ladywood	Birmingham	30	0.00%	BIRMINGHAM MEC (0850)
B4	BIRMINGHAM	Birmingham City Centre, Ladywood	Birmingham	48	0.00%	BIRMINGHAM MEC (0850)
B5	BIRMINGHAM	Digbeth, Highgate, Lee Bank	Birmingham	375	0.02%	BIRMINGHAM MEC (0850)
B6	BIRMINGHAM	Aston	Birmingham	756	0.04%	BIRMINGHAM MEC (0850)
B7	BIRMINGHAM	Nechells	Birmingham	335	0.02%	BIRMINGHAM MEC (0850)
B8	BIRMINGHAM	Washwood Heath, Ward End, Saltley	Birmingham	1610	0.08%	BIRMINGHAM MEC (0850)
B9	BIRMINGHAM	Bordesley Green	Birmingham	934	0.05%	BIRMINGHAM MEC (0850)
B10	BIRMINGHAM	Small Heath	Birmingham	968	0.05%	BIRMINGHAM MEC (0850)
B11	BIRMINGHAM	Sparkhill, Tyseley	Birmingham	1710	0.09%	BIRMINGHAM MEC (0850)
B12	BIRMINGHAM	Balsall Heath, Sparkbrook, Highgate	Birmingham	979	0.05%	BIRMINGHAM MEC (0850)
B13	BIRMINGHAM	Moseley, Billesley	Birmingham	1505	0.07%	BIRMINGHAM MEC (0850)
B14	BIRMINGHAM	Kings Heath, Yardley Wood, Brandwood, Druids Heath, Warstock	Birmingham	1822	0.09%	BIRMINGHAM MEC (0850)
B15	BIRMINGHAM	Edgbaston, Lee Bank	Birmingham	391	0.02%	BIRMINGHAM MEC (0850)
B16	BIRMINGHAM	Edgbaston, Ladywood	Birmingham	766	0.04%	BIRMINGHAM MEC (0850)
B17	BIRMINGHAM	Harborne	Birmingham	672	0.03%	BIRMINGHAM MEC (0850)
B18	BIRMINGHAM	Winson Green, Hockley	Birmingham	698	0.03%	BIRMINGHAM MEC (0850)
B19	BIRMINGHAM	Lozells, Newtown, Birchfield	Birmingham	719	0.04%	BIRMINGHAM MEC (0850)
B20	BIRMINGHAM	Birchfield, Handsworth Wood Perry Barr	Birmingham	1301	0.06%	BIRMINGHAM MEC (0850)
B21	BIRMINGHAM	Handsworth	Birmingham	1054	0.05%	BIRMINGHAM MEC (0850)
B23	BIRMINGHAM	Erdington, Short Heath	Birmingham	2063	0.10%	BIRMINGHAM MEC (0850)

ANNEX 11 – Post Code Breakdown of Lots 1-3 and Northern Ireland

B24	BIRMINGHAM	Erdington, Tyburn	Birmingham	1320	0.07%	BIRMINGHAM MEC (0850)
B25	BIRMINGHAM	Yardley	Birmingham	646	0.03%	BIRMINGHAM MEC (0850)
B26	BIRMINGHAM	Sheldon, Yardley	Birmingham	1011	0.05%	BIRMINGHAM MEC (0850)
B27	BIRMINGHAM	Acocks Green	Birmingham	1141	0.06%	BIRMINGHAM MEC (0850)
B28	BIRMINGHAM	Hall Green	Birmingham	846	0.04%	BIRMINGHAM MEC (0850)
B29	BIRMINGHAM	Selly Oak, Bournbrook, Selly Park, Weoley Castle, California (part of)	Birmingham	1200	0.06%	BIRMINGHAM MEC (0850)
B30	BIRMINGHAM	Bournville, Cotteridge, Stirchley	Birmingham	1065	0.05%	BIRMINGHAM MEC (0850)
B31	BIRMINGHAM	Northfield	Birmingham	2218	0.11%	BIRMINGHAM MEC (0850)
B32	BIRMINGHAM	Woodgate, Bartley Green, Quinton, California (part of)	Birmingham	1646	0.08%	BIRMINGHAM MEC (0850)
B33	BIRMINGHAM	Kitts Green, Stechford	Birmingham	1657	0.08%	BIRMINGHAM MEC (0850)
B34	BIRMINGHAM	Shard End, Buckland End	Birmingham	954	0.05%	BIRMINGHAM MEC (0850)
B35	BIRMINGHAM	Castle Vale	Birmingham	625	0.03%	BIRMINGHAM MEC (0850)
B36	BIRMINGHAM	Castle Bromwich, Smith's Wood	Solihull	1311	0.07%	BIRMINGHAM MEC (0850)
B37	BIRMINGHAM	Chelmsley Wood, Marston Green, Kingshurst, Fordbridge	Solihull	1765	0.09%	BIRMINGHAM MEC (0850)
B38	BIRMINGHAM	Kings Norton	Birmingham	982	0.05%	BIRMINGHAM MEC (0850)
B39				1	0.00%	BIRMINGHAM MEC (0850)
B40	BIRMINGHAM				0.00%	BIRMINGHAM MEC (0850)
B42	BIRMINGHAM	Perry Barr, Great Barr, Hamstead	Birmingham	602	0.03%	BIRMINGHAM MEC (0850)
B43	BIRMINGHAM	Great Barr Hamstead	Birmingham	712	0.04%	BIRMINGHAM MEC (0850)
B44	BIRMINGHAM	Perry Barr, Kingstanding, Great Barr	Birmingham	1625	0.08%	BIRMINGHAM MEC (0850)
B45	BIRMINGHAM	Rednal, Rubery	Birmingham,	1212	0.06%	BIRMINGHAM MEC (0850)
B46	BIRMINGHAM	Water Orton, Coleshill	North Warwickshire	277	0.01%	BIRMINGHAM MEC (0850)
B47	BIRMINGHAM	Hollywood, Wythall	Bromsgrove Worcestershire	199	0.01%	BIRMINGHAM MEC (0850)
B48	BIRMINGHAM	Alvechurch	Bromsgrove Worcestershire	125	0.01%	BIRMINGHAM MEC (0850)
B49	ALCESTER	Alcester	Stratford-on-Avon	213	0.01%	COVENTRY MEC (0851)
B50	ALCESTER	Alcester	Stratford-on-Avon	155	0.01%	COVENTRY MEC (0851)

ANNEX 11 – Post Code Breakdown of Lots 1-3 and Northern Ireland

B53				1	0.00%	
B55				1	0.00%	
B56				2	0.00%	
B60	BROMSGROVE	Bromsgrove	Bromsgrove	559	0.03%	WORCESTER MEC (0858)
B61	BROMSGROVE	Bromsgrove	Bromsgrove	649	0.03%	WORCESTER MEC (0858)
B62	HALESOWEN	Halesowen	Dudley	643	0.03%	BIRMINGHAM MEC (0850)
B63	HALESOWEN	Halesowen	Dudley	1047	0.05%	BIRMINGHAM MEC (0850)
B64	CRADLEY HEATH	Cradley Heath	Sandwell	728	0.04%	BIRMINGHAM MEC (0850)
B65	ROWLEY REGIS	Rowley Regis	Birmingham, Sandwell	1022	0.05%	BIRMINGHAM MEC (0850)
B66	SMETHWICK	Smethwick, Bearwood	Sandwell	843	0.04%	BIRMINGHAM MEC (0850)
B67	SMETHWICK	Smethwick, Bearwood	Sandwell	1129	0.06%	BIRMINGHAM MEC (0850)
B68	OLDBURY	Oldbury	Sandwell	1285	0.06%	BIRMINGHAM MEC (0850)
B69	OLDBURY	Oldbury	Sandwell	1037	0.05%	BIRMINGHAM MEC (0850)
B70	WEST BROMWICH	West Bromwich	Sandwell	1306	0.06%	BIRMINGHAM MEC (0850)
B71	WEST BROMWICH	West Bromwich	Sandwell	1422	0.07%	BIRMINGHAM MEC (0850)
B72	SUTTON COLDFIELD	Sutton Coldfield town centre, Maney, Wylde Green	Birmingham	202	0.01%	BIRMINGHAM MEC (0850)
B73	SUTTON COLDFIELD	Boldmere, New Oscott, Wylde Green	Birmingham	510	0.03%	BIRMINGHAM MEC (0850)
B74	SUTTON COLDFIELD	Four Oaks, Mere Green, Little Aston, Streetly	Birmingham, Lichfield, Walsall	576	0.03%	BIRMINGHAM MEC (0850)
B75	SUTTON COLDFIELD	Sutton Trinity, Falcon Lodge, Rectory	Birmingham	662	0.03%	BIRMINGHAM MEC (0850)
B76	SUTTON COLDFIELD	Walmley	Birmingham	479	0.02%	BIRMINGHAM MEC (0850)
B77	TAMWORTH	Tamworth	Tamworth, North Warwickshire	2044	0.10%	BIRMINGHAM MEC (0850)
B78	TAMWORTH	Tamworth	Tamworth, North Warwickshire	775	0.04%	BIRMINGHAM MEC (0850)
B79	TAMWORTH	Tamworth	Tamworth, North Warwickshire	712	0.04%	BIRMINGHAM MEC (0850)
B80	STUDLEY	Studley	Stratford-on-Avon	190	0.01%	BIRMINGHAM MEC (0850)
B86				1	0.00%	

ANNEX 11 – Post Code Breakdown of Lots 1-3 and Northern Ireland

B90	SOLIHULL	Shirley, Wythall, Majors Green, Dickens Heath	Solihull, Bromsgrove	982	0.05%	BIRMINGHAM MEC (0850)
B91	SOLIHULL	Olton, Solihull	Solihull	479	0.02%	BIRMINGHAM MEC (0850)
B92	SOLIHULL	Olton, Solihull	Solihull	936	0.05%	BIRMINGHAM MEC (0850)
B93	SOLIHULL	Olton, Solihull	Solihull	268	0.01%	BIRMINGHAM MEC (0850)
B94	SOLIHULL	Olton, Solihull	Solihull	93	0.00%	BIRMINGHAM MEC (0850)
B95	HENLEY-IN-ARDEN	Henley-in-Arden	Stratford-on-Avon	87	0.00%	COVENTRY MEC (0851)
B96	REDDITCH	Redditch	Redditch	68	0.00%	BIRMINGHAM MEC (0850)
B97	REDDITCH	Redditch	Redditch	920	0.05%	BIRMINGHAM MEC (0850)
B98	REDDITCH	Redditch	Redditch	1770	0.09%	BIRMINGHAM MEC (0850)
CV1	COVENTRY	Coventry C (Coventry City Centre, Gosford Green, Hillfields, Spon End, Coventry University)	Coventry	1125	0.06%	COVENTRY MEC (0851)
CV2	COVENTRY	Coventry NE (Walsgrave, Wyken, Stoke, Bell Green, Wood End, Potters Green, Aldermans Green, Clifford Park, Woodway Park)	Coventry	2554	0.13%	COVENTRY MEC (0851)
CV3	COVENTRY	Coventry SE (Binley, Whitley, Willenhall, Cheylesmore, Styvechale, Finham, Fenside, Stoke Aldermoor, Green Lane, Ernesford Grange, Binley Woods)	Coventry, Rugby	2164	0.11%	COVENTRY MEC (0851)
CV4	COVENTRY	Coventry SW (Tile Hill, Canley, Cannon Park, Lime Tree Park, Gibbet Hill, Westwood Heath, University of Warwick,)	Coventry	1045	0.05%	COVENTRY MEC (0851)
CV5	COVENTRY	Coventry NW (Allesley, Allesley Park, Allesley Green, Earlsdon, Eastern Green, Whoberley, Chapelfields, Mount Nod, Brownshill Green)	Coventry	1005	0.05%	COVENTRY MEC (0851)
CV6	COVENTRY	Coventry N (Holbrooks, Coundon, Radford, Longford, Rowley's Green, Whitmore Park), Hawkesbury	Coventry, Nuneaton & Bedworth	3261	0.16%	COVENTRY MEC (0851)

ANNEX 11 – Post Code Breakdown of Lots 1-3 and Northern Ireland

CV7	COVENTRY N&W Satellite Villages	Exhall, Ash Green, Keresley, Meriden, Balsall Common, Berkswell, Corley, Arley, Ansty, Shilton, Fillongley	Nuneaton & Bedworth, North Warwickshire, Coventry, Rugby, Solihull	768	0.04%	COVENTRY MEC (0851)
CV8	COVENTRY Southern Satellite Villages & KENILWORTH	Kenilworth, Baginton, Bubbenhall, Brandon, Stoneleigh, Wolston, Ryton-On-Dunsmore, Ashow	Warwick, Rugby	475	0.02%	COVENTRY MEC (0851)
CV9	ATHERSTONE	Atherstone, Mancetter, Grendon, Baddesley Ensor, Baxterley, Hurley, Witherley, Wood End, Twycross	North Warwickshire, Hinckley & Bosworth	684	0.03%	COVENTRY MEC (0851)
CV10	NUNEATON	Nuneaton N & W (Weddington, Stockingford, Camp Hill, Galley Common, Grove Farm, Whittleford, Chapel End, Bermuda Village), Caldecote, Fenny Drayton, Hartshill, Ansley, Astley, Oldbury, Ridge Lane	Nuneaton & Bedworth, North Warwickshire	1858	0.09%	COVENTRY MEC (0851)
CV11	NUNEATON	Nuneaton C & E (town centre, Abbey Green, St Nicolas Park, Horeston Grange, Attleborough, Whitestone, Hill Top, Chilvers Coton, Caldwell), Burton Hastings, Bramcote	Nuneaton & Bedworth, Rugby	1284	0.06%	COVENTRY MEC (0851)
CV12	BEDWORTH	Bedworth (except Exhall and Ash Green), Bulkington	Nuneaton & Bedworth	1201	0.06%	COVENTRY MEC (0851)

ANNEX 11 – Post Code Breakdown of Lots 1-3 and Northern Ireland

CV13	NUNEATON	Barlestone, Barton in the Beans, Bilstone, Cadeby, Carlton, Congerstone, Dadlington, Fenny Drayton, Higham on the Hill, Market Bosworth, Nailstone, Odstone, Osbaston, Shackerstone, Shenton, Stoke Golding, Sutton Cheney, Upton, Wellsborough	Hinckley and Bosworth	207	0.01%	LEICESTER MEC (0755)
CV21	RUGBY	Rugby E	Rugby	1018	0.05%	COVENTRY MEC (0851)
CV22	RUGBY	Rugby SW	Rugby	695	0.03%	COVENTRY MEC (0851)
CV23	RUGBY	Brownsover, Dunchurch, Thurlaston, Princethorpe, Brinklow, Long Lawford, Stretton-under-Fosse, Monks Kirby	Rugby	388	0.02%	COVENTRY MEC (0851)
CV31	LEAMINGTON SPA	Leamington Spa S, Whitnash, Radford Semele	Warwick	840	0.04%	COVENTRY MEC (0851)
CV32	LEAMINGTON SPA	Leamington Spa N	Warwick	644	0.03%	COVENTRY MEC (0851)
CV33	LEAMINGTON SPA	Harbury and surrounding villages	Warwick, Stratford-on-Avon	119	0.01%	COVENTRY MEC (0851)
CV34	WARWICK	Warwick	Warwick	693	0.03%	COVENTRY MEC (0851)
CV35	WARWICK	Wellesbourne, Kineton and surrounding villages	Warwick, Stratford-on-Avon	412	0.02%	COVENTRY MEC (0851)
CV36	SHIPSTON-ON-STOUR	Shipston-on-Stour and surrounding villages	Stratford-on-Avon	141	0.01%	COVENTRY MEC (0851)
CV37	STRATFORD-UPON-AVON	Stratford-upon-Avon and surrounding villages	Stratford-on-Avon	839	0.04%	COVENTRY MEC (0851)
CV47	SOUTHAM	Southam and surrounding villages	Stratford-on-Avon	319	0.02%	COVENTRY MEC (0851)
CV81				0	0.00%	
DY1	DUDLEY	Dudley town centre and most of Woodsetton village	Dudley	1421	0.07%	BIRMINGHAM MEC (0850)
DY2	DUDLEY	Dudley southern area (including Kates Hill) and Netherton	Dudley	1534	0.08%	BIRMINGHAM MEC (0850)

ANNEX 11 – Post Code Breakdown of Lots 1-3 and Northern Ireland

DY3	SEDGLEY	Sedgley town, Lower Gornal, Upper Gornal, Gornalwood, Himley and Swindon villages and also part of Woodsetton	Dudley, South Staffordshire	1086	0.05%	BIRMINGHAM MEC (0850)
DY4	TIPTON	Tipton, part of Tividale and south-east Coseley	Sandwell, Dudley	1929	0.10%	BIRMINGHAM MEC (0850)
DY5	BRIERLEY HILL	Brierley Hill town and Pensnett and Quarry Bank villages	Dudley	1514	0.08%	BIRMINGHAM MEC (0850)
DY6	KINGSWINFORD	Kingswinford	Dudley, South Staffordshire	708	0.04%	BIRMINGHAM MEC (0850)
DY7	STOURBRIDGE	Kinver, Enville and Stourton villages	South Staffordshire	145	0.01%	BIRMINGHAM MEC (0850)
DY8	STOURBRIDGE	Stourbridge town, Wollaston, Wordsley and Amblecote villages	Dudley	1468	0.07%	BIRMINGHAM MEC (0850)
DY9	STOURBRIDGE	Lye, Pedmore and Hagley villages	Dudley, Bromsgrove	819	0.04%	BIRMINGHAM MEC (0850)
DY10	KIDDERMINSTER	Kidderminster and surrounding rural area	Wyre Forest	1127	0.06%	BIRMINGHAM MEC (0850)
DY11	KIDDERMINSTER	Kidderminster and surrounding rural area	Wyre Forest	1142	0.06%	WORCESTER MEC (0858)
DY12	BEWDLEY	Bewdley	Wyre Forest	285	0.01%	BIRMINGHAM MEC (0850)
DY13	STOURPORT-ON-SEVERN	Stourport-on-Severn	Wyre Forest	693	0.03%	WORCESTER MEC (0858)
DY14	KIDDERMINSTER	Cleobury Mortimer	Shropshire	170	0.01%	WORCESTER MEC (0858)
DT91				0	0.00%	
NN1	NORTHAMPTON	Northampton	Northampton	1081	0.05%	NORTHAMPTON MEC (0758)
NN2	NORTHAMPTON	Kingsthorpe	Northampton	1145	0.06%	NORTHAMPTON MEC (0758)
NN3	NORTHAMPTON	Boothville, Moulton, Weston Favell	Daventry (district), Northampton	2202	0.11%	NORTHAMPTON MEC (0758)
NN4	NORTHAMPTON	Brackmills, Delapré, East Hunsbury, Far Cotton, Grange Park, Great Houghton, Hardingstone, West Hunsbury, Wootton,	Northampton, South Northamptonshire	964	0.05%	NORTHAMPTON MEC (0758)
NN5	NORTHAMPTON	Duston, New Duston	Northampton	1101	0.05%	NORTHAMPTON MEC (0758)

ANNEX 11 – Post Code Breakdown of Lots 1-3 and Northern Ireland

NN6	NORTHAMPTON	Brixworth, Cold Ashby, Earls Barton, Ecton, Guilsborough, Long Buckby Spratton, Sywell, West Haddon.	Daventry (district),	554	0.03%	NORTHAMPTON MEC (0758)
			Northampton,			
			Wellingborough (borough)			
NN7	NORTHAMPTON	Alderton, Blisworth, Bugbrooke, Castle Ashby, Cogenhoe, Dodford, Flore, Gayton, Grafton Regis, Hackleton, Harpole, Harlestone, Hartwell, Horton, Milton Malsor, Nether Heyford, Piddington, Preston Deanery, Quinton, Roade, Rothersthorpe, Stoke Bruerne, Weedon Bec, Yardley Gobion, Yardley Hastings, Weedon Bec	Daventry (district),	549	0.03%	NORTHAMPTON MEC (0758)
			South Northamptonshire			
NN8	WELLINGBOROUGH	Wellingborough, Wilby	Wellingborough (borough)	1781	0.09%	NORTHAMPTON MEC (0758)
NN9	WELLINGBOROUGH	Wellingborough, Chelveston, Finedon, Great Harrowden, Irthlingborough, Little Harrowden, Raunds	East Northamptonshire,	669	0.03%	NORTHAMPTON MEC (0758)
			Wellingborough (borough)			
NN10	RUSHDEN	Higham Ferrers, Rushden, Wymington	East Northamptonshire,	1027	0.05%	NORTHAMPTON MEC (0758)
			Bedford (borough)			
NN11	DAVENTRY	Braunston, Daventry, Greens Norton, Hinton, Moreton Pinkney, Welton	Daventry (district),	973	0.05%	NORTHAMPTON MEC (0758)
NN12	TOWCESTER	Abthorpe, Caswell, Greens Norton, Silverstone, Towcester, Weston.	South Northamptonshire	397	0.02%	NORTHAMPTON MEC (0758)
NN13	BRACKLEY	Brackley, Croughton, Farthinghoe, Hinton-in-the-Hedges.	South Northamptonshire	310	0.02%	NORTHAMPTON MEC (0758)
NN14	KETTERING	Broughton, Desborough, Geddington, Isham, Pytchley, Rothwell, Thorpe Malsor, Thrapston.	East Northamptonshire,	967	0.05%	NORTHAMPTON MEC (0758)
			Kettering (borough)			
NN15	KETTERING	Burton Latimer, Barton Seagrave	Kettering (borough)	909	0.05%	NORTHAMPTON MEC (0758)

ANNEX 11 – Post Code Breakdown of Lots 1-3 and Northern Ireland

NN16	KETTERING	Kettering	Kettering (borough)	1169	0.06%	NORTHAMPTON MEC (0758)
NN17	CORBY	Bulwick, Corby.	Corby,	1033	0.05%	NORTHAMPTON MEC (0758)
			East Northamptonshire			
NN18	CORBY	Great Oakley, Little Oakley	Corby	1234	0.06%	NORTHAMPTON MEC (0758)
NN29	WELLINGBOROUGH	Bozeat, Great Doddington, Irchester, Podington, Wollaston	Bedford (borough)	276	0.01%	NORTHAMPTON MEC (0758)
			Wellingborough (borough)			
ST1	STOKE-ON-TRENT	Hanley, Cobridge, Sneyd Green		1427	0.07%	STOKE MEC (0761)
ST2	STOKE-ON-TRENT	Bentilee, Abbey Hulton, Bucknall		1929	0.10%	STOKE MEC (0761)
ST3	STOKE-ON-TRENT	Longton, Meir, Blurton, Weston Coyney		3418	0.17%	STOKE MEC (0761)
ST4	STOKE-ON-TRENT	Stoke, Fenton		1990	0.10%	STOKE MEC (0761)
ST5	NEWCASTLE	Newcastle-under-Lyme		2857	0.14%	STOKE MEC (0761)
ST6	STOKE-ON-TRENT	Tunstall, Burslem, Smallthorne, Brown Edge		2879	0.14%	STOKE MEC (0761)
ST7	STOKE-ON-TRENT	Kidsgrove, Talke, Talke Pits, Alsager, Mow Cop		1689	0.08%	STOKE MEC (0761)
ST8	STOKE-ON-TRENT	Biddulph		687	0.03%	STOKE MEC (0761)
ST9	STOKE-ON-TRENT	Werrington, Endon		246	0.01%	STOKE MEC (0761)
ST10	STOKE-ON-TRENT	Cheadle, Church Leigh, Tean		775	0.04%	STOKE MEC (0761)
ST11	STOKE-ON-TRENT	Cheddleton, Blythe Bridge		345	0.02%	STOKE MEC (0761)
ST12	STOKE-ON-TRENT	Barlaston		121	0.01%	STOKE MEC (0761)
ST13	LEEK	Leek		851	0.04%	STOKE MEC (0761)
ST14	UTTOXETER	Uttoxeter, Stramshall		515	0.03%	STOKE MEC (0761)
ST15	STONE	Stone		550	0.03%	STOKE MEC (0761)
ST16	STAFFORD	Stafford		833	0.04%	WOLVERHAMPTON MEC (0859)
ST17	STAFFORD	Stafford		1107	0.06%	WOLVERHAMPTON MEC (0859)
ST18	STAFFORD	Stafford		328	0.02%	WOLVERHAMPTON MEC (0859)
ST19	STAFFORD	Penkridge		324	0.02%	WOLVERHAMPTON MEC (0859)
ST20	STAFFORD	Stafford, Woodseaves		133	0.01%	WOLVERHAMPTON MEC (0859)
ST21	STAFFORD	Stafford, Eccleshall, Rodbaston		108	0.01%	STOKE MEC (0761)
ST55				0	0.00%	WOLVERHAMPTON MEC (0859)

ANNEX 11 – Post Code Breakdown of Lots 1-3 and Northern Ireland

TF1	TELFORD	Wellington	Telford & Wrekin	1564	0.08%	SHREWSBURY MEC (0854)
TF2	TELFORD	Priorslee	Telford & Wrekin	1515	0.08%	SHREWSBURY MEC (0854)
TF3	TELFORD	Randlay & Hollinswood	Telford & Wrekin	1115	0.06%	SHREWSBURY MEC (0854)
TF4	TELFORD	Dawley	Telford & Wrekin	834	0.04%	SHREWSBURY MEC (0854)
TF5	TELFORD		Telford & Wrekin	130	0.01%	SHREWSBURY MEC (0854)
TF6	TELFORD	Wrockwardine & rural west Telford	Telford & Wrekin	148	0.01%	SHREWSBURY MEC (0854)
TF7	TELFORD	Madeley & Sutton Hill	Telford & Wrekin	971	0.05%	SHREWSBURY MEC (0854)
TF8	TELFORD	Coalbrookdale	Telford & Wrekin	78	0.00%	SHREWSBURY MEC (0854)
TF9	MARKET DRAYTON		Shropshire	731	0.04%	SHREWSBURY MEC (0854)
TF10	NEWPORT		Telford & Wrekin	421	0.02%	SHREWSBURY MEC (0854)
TF11	SHIFNAL		Shropshire	255	0.01%	SHREWSBURY MEC (0854)
TF12	BROSELEY		Shropshire	166	0.01%	SHREWSBURY MEC (0854)
TF13	MUCH WENLOCK		Shropshire	68	0.00%	SHREWSBURY MEC (0854)
WR1	WORCESTER		Worcester	266	0.01%	WORCESTER MEC (0858)
WR2	WORCESTER		Worcester	708	0.04%	WORCESTER MEC (0858)
WR3	WORCESTER		Worcester	454	0.02%	WORCESTER MEC (0858)
WR4	WORCESTER		Worcester	1000	0.05%	WORCESTER MEC (0858)
WR5	WORCESTER			749	0.04%	WORCESTER MEC (0858)
WR6	WORCESTER			229	0.01%	WORCESTER MEC (0858)
WR7	WORCESTER		Worcester	65	0.00%	WORCESTER MEC (0858)
WR8	WORCESTER		Worcester	201	0.01%	WORCESTER MEC (0858)
WR9	DROITWICH		Wychavon	905	0.04%	WORCESTER MEC (0858)
WR10	PERSHORE		Wychavon	400	0.02%	WORCESTER MEC (0858)
WR11	EVESHAM		Wychavon	1073	0.05%	WORCESTER MEC (0858)
WR12	BROADWAY		Wychavon	98	0.00%	WORCESTER MEC (0858)
WR13	MALVERN		Malvern Hills	147	0.01%	WORCESTER MEC (0858)
WR14	MALVERN		Malvern Hills	1155	0.06%	WORCESTER MEC (0858)
WR15	TENBURY WELLS			150	0.01%	WORCESTER MEC (0858)
WR78				0	0.00%	WORCESTER MEC (0858)
WS1	WALSALL	Walsall town centre, caldmere.	Walsall Metropolitan Borough Council	1077	0.05%	WOLVERHAMPTON MEC (0859)
WS2	WALSALL	Pleck, Bentley, West Midlands, Leamore, Pleck	Walsall Metropolitan Borough Council	1697	0.08%	WOLVERHAMPTON MEC (0859)
WS3	WALSALL	Bloxwich, Coal Pool, Pelsall	Walsall Metropolitan	2246	0.11%	WOLVERHAMPTON MEC (0859)

ANNEX 11 – Post Code Breakdown of Lots 1-3 and Northern Ireland

			Borough Council			
WS4	WALSALL	Rushall	Walsall Metropolitan Borough Council	635	0.03%	WOLVERHAMPTON MEC (0859)
WS5	WALSALL	Bescot, Tamebridge, Yew Tree	Walsall Metropolitan Borough Council	616	0.03%	WOLVERHAMPTON MEC (0859)
WS6	WALSALL	Cheslyn Hay, Great Wyrley	South Staffordshire District Council	569	0.03%	WOLVERHAMPTON MEC (0859)
WS7	BURNTWOOD	Burntwood	Lichfield District Council	905	0.04%	WOLVERHAMPTON MEC (0859)
WS8	WALSALL	Brownhills	Walsall Metropolitan Borough Council	626	0.03%	WOLVERHAMPTON MEC (0859)
WS9	WALSALL	Aldridge, Brownhills	Walsall Metropolitan Borough Council	677	0.03%	WOLVERHAMPTON MEC (0859)
WS10	WEDNESBURY	Wednesbury	Sandwell Metropolitan Borough Council	2260	0.11%	WOLVERHAMPTON MEC (0859)
WS11	CANNOCK	Cannock	Cannock Chase District Council	1791	0.09%	WOLVERHAMPTON MEC (0859)
WS12	CANNOCK	Heath Hayes, Hednesford, Huntington, Wimblebury	Cannock Chase District Council	1213	0.06%	WOLVERHAMPTON MEC (0859)
WS13	LICHFIELD	Lichfield	Lichfield District Council	806	0.04%	BIRMINGHAM MEC (0850)
WS14	LICHFIELD	Lichfield	Lichfield District Council	275	0.01%	BIRMINGHAM MEC (0850)
WS15	RUGELEY	Armitage, Brereton, Rugeley	Cannock Chase District Council	1234	0.06%	WOLVERHAMPTON MEC (0859)
WV1	WOLVERHAMPTON	Wolverhampton City Centre, Horseley Fields & East Park		671	0.03%	WOLVERHAMPTON MEC (0859)
WV2	WOLVERHAMPTON	All Saints , Blakenhall & Parkfields		634	0.03%	WOLVERHAMPTON MEC (0859)
WV3	WOLVERHAMPTON	Finchfield, Compton and Castlecroft		915	0.05%	WOLVERHAMPTON MEC (0859)
WV4	WOLVERHAMPTON	Penn, Warstones, Merry Hill and some of Parkfields		1092	0.05%	WOLVERHAMPTON MEC (0859)
WV5	WOLVERHAMPTON	Wombourne and Wall Heath	South Staffordshire	340	0.02%	WOLVERHAMPTON MEC (0859)

ANNEX 11 – Post Code Breakdown of Lots 1-3 and Northern Ireland

WV6	WOLVERHAMPTON	Whitmore Reans, Perton, Pattingham and Tettenhall		1214	0.06%	WOLVERHAMPTON MEC (0859)
WV7	WOLVERHAMPTON	Albrighton		120	0.01%	WOLVERHAMPTON MEC (0859)
WV8	WOLVERHAMPTON	Codsall, Pendeford, Rakegate and Bilbrook		436	0.02%	WOLVERHAMPTON MEC (0859)
WV9	WOLVERHAMPTON	Pendeford, Coven		182	0.01%	WOLVERHAMPTON MEC (0859)
WV10	WOLVERHAMPTON	Low Hill, Bushbury, Heath Town, Fordhouses, Fallings Park, Featherstone, and some of Wednesfield & Brinsford		2166	0.11%	WOLVERHAMPTON MEC (0859)
WV11	WOLVERHAMPTON	Wednesfield		1249	0.06%	WOLVERHAMPTON MEC (0859)
WV12	WILLENHALL	Short Heath & Lodge Farm		875	0.04%	WOLVERHAMPTON MEC (0859)
WV13	WILLENHALL	Shepwell Green & Willenhall Town		837	0.04%	WOLVERHAMPTON MEC (0859)
WV14	BILSTON	Bradley, Bilston Town, Coseley		2028	0.10%	WOLVERHAMPTON MEC (0859)
WV15	BRIDGNORTH	Bridgnorth Lower	Shropshire	200	0.01%	SHREWSBURY MEC (0854)
WV16	BRIDGNORTH	Bridgnorth Upper	Shropshire	394	0.02%	SHREWSBURY MEC (0854)
				190658	9.57%	

ANNEX 11 – Post Code Breakdown of Lots 1-3 and Northern Ireland

Lot 2 WALES

Postcode district	Post Town	Coverage	Local authority area	DLA Caseload	% of National	MEC ID
CF1				4	0.00%	
CF2				6	0.00%	
CF3	CARDIFF	CARDIFF SOUTH (East):	Cardiff, Newport	2136	0.11%	CARDIFF MEC (0956)
		Rumney & Trowbridge, Llanrumney, St Mellons				
		NEWPORT WEST:				
		Castleton, Marshfield				
CF4	CARDIFF	Birchgrove, Creigiau, Glan-y-llyn, Rhondda Cynon Taff, Gwaelod-y-garth, Lisvane, Llandaff North, Llanishen, Nantgarw, Rhondda Cynon Taff, Pentyrch, Radyr, Taffs Well, Tongwynlais, Whitchurch,		6	0.00%	CARDIFF MEC (0956)
CF5	CARDIFF	CARDIFF WEST (South):	Cardiff, Vale of Glamorgan	3067	0.15%	CARDIFF MEC (0956)
		Ely, Caerau, St Fagans, Culverhouse Cross, Canton & Leckwith, Fairwater, Danescourt, Llandaff, Riverside				
		VALE OF GLAMORGAN:				
		Wenvoe, Peterston Super Ely, St Georges Super Ely, Michaelston				
CF6				5	0.00%	
CF7				8	0.00%	
CF8				11	0.00%	
CF10	CARDIFF	CARDIFF CENTRAL / CARDIFF SOUTH:	Cardiff	384	0.02%	CARDIFF MEC (0956)
		CARDIFF CITY CENTRE (part of), Grangetown, CARDIFF BAY (part of) & Butetown				

ANNEX 11 – Post Code Breakdown of Lots 1-3 and Northern Ireland

CF11	CARDIFF	CARDIFF CENTRAL / CARDIFF SOUTH:	Cardiff	1488	0.07%	CARDIFF MEC (0956)
		CARDIFF CITY CENTRE (part of), Canton, CARDIFF BAY (part of), Grangetown				
CF14	CARDIFF	CARDIFF NORTH (West):	Cardiff	2205	0.11%	CARDIFF MEC (0956)
		Birchgrove, Whitchurch, Thornhill & Lisvane, Rhiwbina & Pantmawr, Gabalfa, Heath, Llandaff North				
CF15	CARDIFF	CARDIFF WEST (North):	Cardiff, RCT	471	0.02%	CARDIFF MEC (0956)
		Pentyrch & Gwaelod-y-Garth & Creigiau, Radyr & Morganstown, Tongwynlais				
		RCT:				
CF23	CARDIFF	TAFFS WELL & Nantgarw	Cardiff	1386	0.07%	CARDIFF MEC (0956)
		CARDIFF NORTH (East):				
CF24	CARDIFF	Llanishen, Cyncoed, Pentwyn, Penylan, Pontprennau & Old St Mellons	Cardiff	1965	0.10%	CARDIFF MEC (0956)
		CARDIFF CENTRAL:				
CF29		CARDIFF CITY CENTRE (part of) & Cathays, Roath & Plasnewydd, Splott, Adamsdown		1	0.00%	
CF31	BRIDGEND	BRIDGEND TOWN, Brackla, Coity, Pen-y-Fai	Bridgend	2058	0.10%	BRIDGEND MEC (0954)
CF32	BRIDGEND	BRIDGEND:	Bridgend, Vale of Glamorgan	1817	0.09%	BRIDGEND MEC (0954)
		Cefn Cribwr, Laleston, Merthyr Mawr, Ogmore Vale, Tondy, Sarn, Ynysawdre, St Brides Minor, Pontycymer, Llangeinor, Garw Valley, Blaengarw, Blackmill, Bettws, Aberkenfig				

ANNEX 11 – Post Code Breakdown of Lots 1-3 and Northern Ireland

		VALE OF GLAMORGAN:				
		St Brides Major				
CF33	BRIDGEND	Cornelly, Pyle	Bridgend	871	0.04%	BRIDGEND MEC (0954)
CF34	MAESTEG	MAESTEG TOWN, Llangynwyd, Caerau, Nantyllyllon	Bridgend	1466	0.07%	BRIDGEND MEC (0954)
CF35		BRIDGEND:	Bridgend, Vale of Glamorgan	595	0.03%	BRIDGEND MEC (0954)
		PENCOED TOWN, Coychurch, Llangan				
		VALE OF GLAMORGAN:				
	BRIDGEND	Ewenny				
CF36	PORTHCAWL	PORTHCAWL TOWN, Nottage, Newton	Bridgend	663	0.03%	BRIDGEND MEC (0954)
CF37		Pontypridd Community:	RCT	1698	0.08%	CARDIFF MEC (0956)
		PONTYPRIDD TOWN including Cilfynydd, Glyncoch, Graig, Treforest, Hopkinstown, Trallwng, Maesycod, Pwllgwaun, Hawthorn, Rhydfelen, TREHAFOD				
		Ynysybwll Community:				
	PONTYPRIDD	YNYSYBWL & Coed-y-Cwm				
CF38		Llantwit Fardre Community:	RCT	864	0.04%	CARDIFF MEC (0956)
		LLANTWIT FARDRE, CHURCH VILLAGE, Tonteg, Efail Isaf				
		Llantrisant Community (part of):				
	PONTYPRIDD	BEDDAU & Ty Nant				
CF39		Rhondda Area (RCT):	RCT, Bridgend	1839	0.09%	CARDIFF MEC (0956)
		PORTH TOWN & Llwynceilyn, CYMMER & Glynfach & Trebanog, YNYSHIR & Wattstown, Dinas (part of)				
	PORTH					

ANNEX 11 – Post Code Breakdown of Lots 1-3 and Northern Ireland

		Taff-Ely Area (RCT):				
		TONYREFAIL TOWN & Coed Ely & Thomastown, GILFACH GOCH				
		BRIDGEND:				
		Evanstown				
CF40	TONYPANDY	Rhondda Area:				
		TONYPANDY TOWN, TREALAW, PENYGRAIG, Dinas (part of), Williamstown, Cwm Clydach, LLWYNYPPIA				
		Taff-Ely Area:				
		Penrhiwfer	RCT	1461	0.07%	PONTYPRIDD MEC (0975)
CF41	PENTRE	Rhondda Area:				
		PENTRE, Ton Pentre, YSTRAD & Gelli	RCT	639	0.03%	PONTYPRIDD MEC (0975)
CF42	TREORCHY	Rhondda Area:				
		TREORCHY TOWN & Cwmparc & Ynyswen, TREHERBERT & Blaencwm & Blaenrhondda	RCT	807	0.04%	PONTYPRIDD MEC (0975)
CF43	FERNDALE	Rhondda Area:				
		FERNDALE TOWN & Blaenllechau, TYLORSTOWN & Penrhys, Pontygwaith & Stanleytown, MAERDY	RCT	863	0.04%	PONTYPRIDD MEC (0975)
CF44	ABERDARE	Cynon Area:				
		ABERDARE TOWN, Cwmaman, ABERAMAN, LLWYDCOED, Cwmbach, HIRWAUN, Penywaun, RHIGOS, Penderyn	RCT	2606	0.13%	PONTYPRIDD MEC (0975)
CF45	MOUNTAIN ASH	Cynon Area:				
		MOUNTAIN ASH TOWN, ABERCYNON, PENRHIWCEIBER	RCT	1194	0.06%	CARDIFF MEC (0956)
CF46	TREHARRIS	MERTHYR TYDFIL:	Merthyr Tydfil,	838	0.04%	CARDIFF MEC (0956)

ANNEX 11 – Post Code Breakdown of Lots 1-3 and Northern Ireland

		TREHARRIS TOWN, Quakers Yard, Bedlinog	Caerphilly			
		CAERPHILLY:				
		Nelson				
CF47	MERTHYR TYDFIL	MERTHYR TYDFIL TOWN, Gurnos, Penydarren	Merthyr Tydfil	1550	0.08%	PONTYPRIDD MEC (0975)
CF48	MERTHYR TYDFIL	Cyfarthfa, Pant, Merthyr Vale, Troed-y-rhiw, Vaynor, Pentrebach	Merthyr Tydfil	1762	0.09%	PONTYPRIDD MEC (0975)
CF54				1	0.00%	
CF61	LLANTWIT MAJOR	LLANTWIT MAJOR TOWN, Llanmaes	Vale of Glamorgan	297	0.01%	BRIDGEND MEC (0954)
CF62	BARRY	BARRY TOWN (part of), Rhose, St Athan, Llancafarn, Barry Island	Vale of Glamorgan	1698	0.08%	CARDIFF MEC (0956)
CF63	BARRY	BARRY TOWN (part of), Cadoston, Barry Docks	Vale of Glamorgan	1132	0.06%	CARDIFF MEC (0956)
CF64	PENARTH; DINAS POWYS	PENARTH TOWN, Dinas Powys, Sully, Llandough	Vale of Glamorgan	1003	0.05%	CARDIFF MEC (0956)
CF71	COWBRIDGE	COWBRIDGE TOWN, St Brides Major, Welsh St Donats, Pendoylan, Llandow, Colwinston, Llanblethian, Penllyn, Llanfair	Vale of Glamorgan	156	0.01%	BRIDGEND MEC (0954)
CF72	PONTYCLUN	Taff-Ely Area: PONTYCLUN, LLANTRISANT TOWN, LLANHARAN, Talbot Green, Brynsadler, Miskin, Brynna, LLANHARRY	RCT	1013	0.05%	BRIDGEND MEC (0954)
CF81	BARGOED	BARGOED TOWN, Aberbargoed, Darran Valley, Gilfach, Pontlottyn	Caerphilly	1234	0.06%	PONTLLANFRAITH MEC (0974)
CF82	HENGOED	HENGOED, Cefn Hengoed, YSTAD MYNACH TOWN, Gelligaer, Maesycwmmmer	Caerphilly	1313	0.07%	PONTLLANFRAITH MEC (0974)

ANNEX 11 – Post Code Breakdown of Lots 1-3 and Northern Ireland

CF83	CAERPHILLY	CAERPHILLY TOWN, Abertridwr, Senghenydd, Bedwas, Trethomas, Machen, Llanbradach, Pwllpant, Penyrheol, Energlyn, Trecenydd, Rudry	Caerphilly	2968	0.15%	CARDIFF MEC (0956)
CH1	CHESTER	Blacon, Chester, Higher Ferry, Capenhurst, Backford	Cheshire West and Chester, Flintshire County Council	1345	0.07%	CHESTER MEC (0566)
CH4	CHESTER	Chester, Handbridge, Lache, Pulford, Penyffordd, Broughton, Saltney	Cheshire West and Chester, Flintshire County Council	983	0.05%	CHESTER MEC (0566)
CH5	DEESIDE	Connah's Quay, Shotton, Queensferry, Sealand, Sandycroft, Dobshill, Ewloe	Flintshire	1547	0.08%	WREXHAM MEC (0989)
CH6	BAGILLT, FLINT	Flint, Oakenholt, Flint Mountain, The Nant, Bagillt	Flintshire	790	0.04%	WREXHAM MEC (0989)
CH7	BUCKLEY, MOLD	Buckley, Leeswood, Treuddyn, Llanarmon-yn-Ial, Caerwys, Mold, Northop Hall, Drury	Flintshire, Denbighshire council	1434	0.07%	WREXHAM MEC (0989)
CH8	HOLYWELL	Holywell, Milwr, Holway, Carmel, Lloc, Bryn Celyn, Greenfield, Halkyn, Lixwm, Talacre	Flintshire	1017	0.05%	WREXHAM MEC (0989)
GL16	COLEFORD		Forest of Dean, Monmouthshire	452	0.02%	GLOUCESTER MSEC (1057)
HR1	HEREFORD	City Centre		954	0.05%	HEREFORD MEC (0852)
HR2	HEREFORD	South of centre		1409	0.07%	HEREFORD MEC (0852)
HR3	HEREFORD	West of centre; Hay on Wye		151	0.01%	HEREFORD MEC (0852)
HR4	HEREFORD	North of centre		910	0.05%	HEREFORD MEC (0852)
HR5	KINGTON			129	0.01%	HEREFORD MEC (0852)
HR6	LEOMINSTER			656	0.03%	HEREFORD MEC (0852)
HR7	BROMYARD			251	0.01%	HEREFORD MEC (0852)
HR8	LEDBURY			324	0.02%	HEREFORD MEC (0852)
HR9	ROSS-ON-WYE			513	0.03%	HEREFORD MEC (0852)
LD1	LLANDRINDOD WELLS			391	0.02%	LLANDRINDOD WELLS MEC (0967)

ANNEX 11 – Post Code Breakdown of Lots 1-3 and Northern Ireland

LD2	BUILTH WELLS			143	0.01%	LLANDRINDOD WELLS MEC (0967)
LD3	BRECON	Brecon, Talgarth		622	0.03%	BRECON MEC (0953)
LD4	LLANGAMMARCH WELLS			15	0.00%	LLANDRINDOD WELLS MEC (0967)
LD5	LLANWRTYD WELLS			38	0.00%	LLANDRINDOD WELLS MEC (0967)
LD6	RHAYADER			92	0.00%	LLANDRINDOD WELLS MEC (0967)
LD7	KNIGHTON			135	0.01%	LLANDRINDOD WELLS MEC (0967)
LD8	PRESTEIGNE			102	0.01%	LLANDRINDOD WELLS MEC (0967)
LL11	WREXHAM	Wrexham, Coedpoeth, Llandegla, Minera, Bradley, Gwersyllt, Rhosrobin, Stansty, Brymbo, Bwlchgwyn, Cymau, Ffrith, Gwynfryn, Tanyfron, Brynteg	Denbighshire Council, ^[3] Flintshire County Council, ^[4] Wrexham County Borough Council ^[5]	1588	0.08%	WREXHAM MEC (0989)
LL12	WREXHAM	Wrexham, Caergwrle, Cefn-y-Bedd, Cymau, Gresford, Hope, Llay, Marford, Rossett	Flintshire County Council, ^[6] Wrexham County Borough Council ^[7]	909	0.05%	WREXHAM MEC (0989)
LL13	WREXHAM	Wrexham, Abenbury, Bowling Bank, Holt, Llan-y-Pwll, Pentre Maelor, Ridley Wood, Bangor-on-Dee, Gyfelia, Marchwiel, Overton, Penley, Worthenbury	Wrexham County Borough Council ^[8]	1501	0.07%	WREXHAM MEC (0989)
LL14	WREXHAM	Wrexham, Rhosllanerchrugog, Cefn Mawr, Ponciau, Rhostyllen, Chirk, Ruabon	Shropshire Council ^[9] Wrexham County Borough Council ^[10]	1630	0.08%	WREXHAM MEC (0989)

ANNEX 11 – Post Code Breakdown of Lots 1-3 and Northern Ireland

LL15	RUTHIN	Ruthin, Bontuchel, Clawddnewydd, Clocaenog, Cyffylliog, Gellifor, Graigfechan, Llanbedr Dyffryn Clwyd, Llanellidan, Llanfair Dyffryn Clwyd, Pwllglas, Rhewl	Denbighshire Council	245	0.01%	WREXHAM MEC (0989)
LL16	DENBIGH	Denbigh, Bodfari, Llandyrnog, Llanrhaeadr, Bylchau, Groes, Henllan, Llanefydd, Llansannan, Nantglyn, The Green, Trefnant	Conwy County Borough Council, ^[11] Denbighshire Council	745	0.04%	COLWYN BAY MEC (0959)
LL17	ST. ASAPH	St. Asaph, Allt Goch, Rhualt, Tremeirchion, Waen	Conwy County Borough Council, ^[12] Denbighshire Council	203	0.01%	COLWYN BAY MEC (0959)
LL18	RHYL	Rhyl, Bodelwyddan, Cwm Dyserth, Kinmel Bay, Dyserth, Gwaenysgor, Rhuddlan, Trelawnyd	Conwy County Borough Council, ^[13] Denbighshire Council, Flintshire County Council ^[14]	2538	0.13%	COLWYN BAY MEC (0959)
LL19	PRESTATYN	Prestatyn, Gronant	Denbighshire Council, Flintshire County Council ^[15]	1036	0.05%	COLWYN BAY MEC (0959)
LL20	LLANGOLLEN	Froncysyllte, Garth, Glyn Ceiriog, Llanarmon Dyffryn Ceiriog, Llwynmawr, Pandy, Pontcysyllte, Pontfadog, Rhewl, Tregeiriog, Trevor, Llangollen, Eglwyseg, Llantysilio	Denbighshire Council, Wrexham County Borough Council ^[16]	265	0.01%	WREXHAM MEC (0989)
LL21	CORWEN	Corwen, Cynwyd, Glanrafon, Glasfryn, Llandrillo, Llangwm, Maerdy, Ty Nant, Betws Gwerfil Goch, Bryneglwys, Carrog, Cerrigydrudion, Clawdd Poncen, Derwen, Glyndyfrdwy, Gwyddelwern, Llanfihangel Glyn Myfyr, Llidiart-y-Parc, Melin-y-Wig	Conwy County Borough Council, ^[17] Denbighshire Council, Gwynedd Council ^[18]	203	0.01%	WREXHAM MEC (0989)

ANNEX 11 – Post Code Breakdown of Lots 1-3 and Northern Ireland

LL22	ABERGELE	Abergele, Betws Yn Rhos, Gwytherin, Llanddulas, Llanfairtalhaiarn, Llangernyw, Moelfre, Pand y Tudur, Rhyd-y-Foel, Glascoed, St. George	Denbighshire Council, ^[19] Conwy County Borough Council	767	0.04%	COLWYN BAY MEC (0959)
LL23	BALA	Bala, Llandderfel, Llanfor, Llanuwchllyn, Sarnau	Gwynedd Council	114	0.01%	DOLGELLAU MEC (0962)
LL24	BETWS-Y-COED	Betws-y-Coed, Capel Curig, Cwm Penmachno, Penmachno, Pentre Du, Pentrefoelas, Ysbyty Ifan	Conwy County Borough Council	46	0.00%	TREDEGAR MEC (0979)
LL25	DOLWYDDELAN	Dolwyddelan	Conwy County Borough Council	5	0.00%	TREDEGAR MEC (0979)
LL26	LLANRWST	Llanrwst, Capel Garmon, Llanddoged, Melin-y-Coed, Maenan	Conwy County Borough Council	177	0.01%	COLWYN BAY MEC (0959)
LL27	TREFRIW	Trefriw	Conwy County Borough Council	23	0.00%	COLWYN BAY MEC (0959)
LL28	COLWYN BAY	Colwyn Bay, Rhos on Sea, Eglwysbach, Glan Conwy, Mochdre, Tal-y-Cafn	Conwy County Borough Council	474	0.02%	COLWYN BAY MEC (0959)
LL29	COLWYN BAY	Colwyn Bay, Llanellian, Llysfaen, Old Colwyn	Conwy County Borough Council	954	0.05%	COLWYN BAY MEC (0959)
LL30	LLANDUDNO	Llanrhos, Llandudno, Penrhyn Bay	Conwy County Borough Council	896	0.04%	COLWYN BAY MEC (0959)
LL31	CONWY, ^[20] LLANDUDNO JUNCTION	Deganwy, Glanwydden, Llangwstenin, Llandudno Junction	Conwy County Borough Council	321	0.02%	COLWYN BAY MEC (0959)
LL32	CONWY	Conwy, Dolgarrog, Groesffordd, Henryd, Rowen, Tal-y-Bont, Tyn-y-Groes	Conwy County Borough Council	194	0.01%	COLWYN BAY MEC (0959)
LL33	LLANFAIRFECHAN	Abergwyngregyn, Llanfairfechan	Conwy County Borough Council, Gwynedd Council ^[21]	146	0.01%	BANGOR MEC (0951)
LL34	PENMAENMAWR	Penmaenmawr, Dwygyfylchi	Conwy County Borough Council	179	0.01%	BANGOR MEC (0951)

Field Code Changed

ANNEX 11 – Post Code Breakdown of Lots 1-3 and Northern Ireland

LL35	ABERDOVEY	Aberdovey	Gwynedd Council	11	0.00%	DOLGELLAU MEC (0962)
LL36	TYWYN	Tywyn, Abergynolwyn, Brynchrug, Llanegryn, Rhoslefain	Gwynedd Council	157	0.01%	ABERYSTWYTH MEC (0950)
LL37	LLWYNGWRIL	Llwyngwril	Gwynedd Council	11	0.00%	DOLGELLAU MEC (0962)
LL38	FAIRBOURNE	Fairbourne, Friog	Gwynedd Council	27	0.00%	DOLGELLAU MEC (0962)
LL39	ARTHOG	Arthog	Gwynedd Council	2	0.00%	DOLGELLAU MEC (0962)
LL40	DOLGELLAU	Dolgellau, Brithdir, Drws Y Nant, Ganllwyd, Llanelltyd, Llanfachreth, Rhydymain, Tabor	Gwynedd Council	163	0.01%	DOLGELLAU MEC (0962)
LL41	BLAENAU FFESTINIOG	Blaenau Ffestiniog, Talwaenydd, Ffestiniog, Gellilydan, Maentwrog, Manod, Trawsfynydd	Gwynedd Council	256	0.01%	TREDEGAR MEC (0979)
LL42	BARMOUTH	Barmouth, Llanaber	Gwynedd Council	80	0.00%	DOLGELLAU MEC (0962)
LL43	TALYBONT	Talybont	Gwynedd Council	17	0.00%	DOLGELLAU MEC (0962)
LL44	DYFFRYN ARDUDWY	Dyffryn Ardudwy	Gwynedd Council	30	0.00%	DOLGELLAU MEC (0962)
LL45	LLANBEDR	Llanbedr	Gwynedd Council	17	0.00%	DOLGELLAU MEC (0962)
LL46	HARLECH	Harlech, Llanfair	Gwynedd Council	53	0.00%	TREDEGAR MEC (0979)
LL47	TALSARNAU	Talsarnau, Soar, Ynys	Gwynedd Council	16	0.00%	TREDEGAR MEC (0979)
LL48	PENRHYNDEUDRAETH	Penrhyndeudraeth, Llanfrothen, Minffordd	Gwynedd Council	56	0.00%	TREDEGAR MEC (0979)
LL49	PORTHMADOG	Porthmadog, Borth-y-Gest, Morfa Bychan, Penmorfa, Prenteg, Tremadog	Gwynedd Council	123	0.01%	TREDEGAR MEC (0979)
LL51	GARNDBENMAEN	Garndolbenmaen	Gwynedd Council	28	0.00%	TREDEGAR MEC (0979)
LL52	CRICCIETH	Criccieth, Llanystumdwy, Pentrefelin, Rhoslan	Gwynedd Council	53	0.00%	TREDEGAR MEC (0979)

ANNEX 11 – Post Code Breakdown of Lots 1-3 and Northern Ireland

LL53	PWLLHELI	Pwllheli, Efailnewydd, Llannor, Abererch, Chwillog, Llithfaen, Nefyn, Pistyll, Plas Gwyn, Y Ffor, Abersoch, Bwlchtocyn, Llanbedrog, Mynytho, Penrhos, Rhydyclafdy, Aberdaron, Boduan, Botwnnog, Ederu, Morfa Nefyn, Sarn, Tudweiliog	Gwynedd Council	436	0.02%	TREDEGAR MEC (0979)
LL54	CAERNARFON	Caernarfon, Clynnogfawr, Llanaelhaearn, Llandwrog, Pontllyfni, Saron, Trefor, Llanllyfni, Nantlle, Penygroes, Rhyd Ddu, Talysarn, Bontnewydd, Carmel, Dinas, Groeslon, Rhosgadfan, Rhostryfan	Gwynedd Council	385	0.02%	BANGOR MEC (0951)
LL55	CAERNARFON	Caernarfon, Bethel, Bontnewydd, Caeathro, Brynrefail, Clwt-y-Bont, Deiniolen, Penisarwaun, Beddgelert, Ceunant, Cwm-y-Glo, Llanberis, Llanrug, Nant Gwynant, Nant Peris, Waunfawr	Gwynedd Council	821	0.04%	BANGOR MEC (0951)
LL56	Y FELINHELI	Y Felinheli	Gwynedd Council	51	0.00%	BANGOR MEC (0951)
LL57	BANGOR	Bangor, Llanllechid, Rachub, Talybont, Bethesda, Glasinfryn, Llandygai, Mynydd Llandygai, Rhiwlas, Tregarth	Gwynedd Council	776	0.04%	BANGOR MEC (0951)
LL58	BEAUMARIS	Beaumaris, Llanddona, Llanfaes, Llangoed, Penmon	Isle of Anglesey County Council	105	0.01%	BANGOR MEC (0951)
LL59	MENAI BRIDGE	Menai Bridge, Llandegfan, Llansadwrn	Isle of Anglesey County Council	136	0.01%	BANGOR MEC (0951)
LL60	GAERWEN	Gaerwen, Llanddaniel, Llangaffo, Star	Isle of Anglesey County Council	102	0.01%	BANGOR MEC (0951)
LL61	LLANFAIRPWLLGWYNGYLL	Llanfairpwllgwyngyll, Brynsiencyn, Dwyran, Newborough	Isle of Anglesey County Council	185	0.01%	BANGOR MEC (0951)

ANNEX 11 – Post Code Breakdown of Lots 1-3 and Northern Ireland

LL62	BODORGAN	Bodorgan, Bethel, Hermon, Llangristiolus, Malltraeth, Trefdraeth	Isle of Anglesey County Council	71	0.00%	BANGOR MEC (0951)
LL63	TY CROES	Ty Croes, Aberffraw, Llanfaelog	Isle of Anglesey County Council	61	0.00%	BANGOR MEC (0951)
LL64	RHOSNEIGR	Rhosneigr	Isle of Anglesey County Council	20	0.00%	BANGOR MEC (0951)
LL65	HOLYHEAD	Holyhead, Trearddur Bay, Four Mile Bridge, Rhoscolyn, Bodedern, Bryngwran, Caergeiliog, Llanynghenedl, Trefor, Valley, Gwalchmai, Llanddeusant, Llanfachraeth, Llanfaethlu, Llanfairynghornwy, Llanrhyddlad, Rhydwy	Isle of Anglesey County Council	1008	0.05%	BANGOR MEC (0951)
LL66	RHOSGOCH	Rhosgoch	Isle of Anglesey County Council	19	0.00%	BANGOR MEC (0951)
LL67	CEMAES BAY	Cemaes Bay, Treglele	Isle of Anglesey County Council	55	0.00%	BANGOR MEC (0951)
LL68	AMLWCH	Amlwch, Bull Bay, Carreglefn, Llanfechell, Rhosybol	Isle of Anglesey County Council	299	0.01%	BANGOR MEC (0951)
LL69	PENYSARN	Penysarn	Isle of Anglesey County Council	25	0.00%	BANGOR MEC (0951)
LL70	DULAS	Dulas	Isle of Anglesey County Council	21	0.00%	BANGOR MEC (0951)
LL71	LLANERCHYMEDD	Llanerchymedd	Isle of Anglesey County Council	73	0.00%	BANGOR MEC (0951)
LL72	MOELFRE	Moelfre	Isle of Anglesey County Council	22	0.00%	BANGOR MEC (0951)
LL73	MARIANGLAS	Marianglas	Isle of Anglesey County Council	3	0.00%	BANGOR MEC (0951)
LL74	TYN-Y-GONGL	Tyn-y-Gongl, Benllech	Isle of Anglesey County Council	74	0.00%	BANGOR MEC (0951)

ANNEX 11 – Post Code Breakdown of Lots 1-3 and Northern Ireland

LL75	PENTRAETH	Pentraeth, Red Wharf Bay, Rhoscefnhir	Isle of Anglesey County Council	47	0.00%	BANGOR MEC (0951)
LL76	LLANBEDRGOCH	Llanbedrgoch	Isle of Anglesey County Council	11	0.00%	BANGOR MEC (0951)
LL77	LLANGFNI	Bodffordd, Rhostrehwfa, Talwrn, Llangefni	Isle of Anglesey County Council	262	0.01%	BANGOR MEC (0951)
LL78	BRYNTEG	Brynteg	Isle of Anglesey County Council	13	0.00%	BANGOR MEC (0951)
NP1	NEWPORT			49	0.00%	NEWPORT MEC (0971)
NP2	NEWPORT			38	0.00%	NEWPORT MEC (0971)
NP3	NEWPORT			18	0.00%	NEWPORT MEC (0971)
NP4	PONTYPOOL	Pontypool, Blaenavon, Little Mill, parts of Glascoed	Torfaen, Monmouthshire	2461	0.12%	NEWPORT MEC (0971)
NP5	MONMOUTHSHIRE			6	0.00%	NEWPORT MEC (0971)
NP6	MONMOUTHSHIRE			15	0.00%	NEWPORT MEC (0971)
NP7	ABERGAVENNY	Abergavenny	Monmouthshire, Herefordshire	1067	0.05%	TREDEGAR MEC (0979)
NP8	CRICKHOWELL	Crickhowell	Powys	143	0.01%	BRECON MEC (0953)
NP10	NEWPORT	Western Newport, including Bassaleg, Duffryn, Rogerstone	Newport	734	0.04%	CARDIFF MEC (0956)
NP11	NEWPORT	North-western Newport, including: Abercarn, Crumlin, Cwmfelinfach, Risca, Ynysddu	Caerphilly	1899	0.09%	PONTLLANFRAITH MEC (0974)
NP12	BLACKWOOD	Blackwood, Pontllanfraith, Wylie	Caerphilly	1829	0.09%	PONTLLANFRAITH MEC (0974)
NP13	ABERTILLERY	Abertillery	Blaenau Gwent	1211	0.06%	PONTLLANFRAITH MEC (0974)
NP15	USK	Usk, Raglan	Monmouthshire	189	0.01%	NEWPORT MEC (0971)
NP16	CHEPSTOW	Chepstow, Sedbury, Beachley	Monmouthshire, Forest of Dean	611	0.03%	NEWPORT MEC (0971)
NP18	NEWPORT	Eastern Newport, including Caerleon, Langstone, Llanwern, Nash, Llandegveth Underwood	Newport, Monmouthshire	463	0.02%	NEWPORT MEC (0971)

ANNEX 11 – Post Code Breakdown of Lots 1-3 and Northern Ireland

NP19	NEWPORT	Eastern and East Central Newport, including: Beechwood, Maindee, St. Julians, Ringland	Newport	2312	0.11%	CARDIFF MEC (0956)
NP20	NEWPORT	Western and West Central Newport, including: City centre, Pill, Maesglas, Crindau, Malpas, Bettws	Newport	2412	0.12%	CARDIFF MEC (0956)
NP22	TREDEGAR	Tredeggar, Rhymney	Blaenau Gwent	1508	0.07%	TREDEGAR MEC (0979)
NP23	EBBW VALE	Ebbw Vale, Brynmawr	Blaenau Gwent	1887	0.09%	TREDEGAR MEC (0979)
NP24	NEW TREDEGAR	New Tredeggar	Blaenau Gwent	299	0.01%	TREDEGAR MEC (0979)
NP25	MONMOUTH	Monmouth, Redbrook, Welsh Newton	Monmouthshire, Forest of Dean, Herefordshire	428	0.02%	NEWPORT MEC (0971)
NP26	CALDICOT	Caldicot, Magor, Newport	Monmouthshire, Newport	678	0.03%	NEWPORT MEC (0971)
NP44	CWMBRAN	Cwmbran	Torfaen	2427	0.12%	NEWPORT MEC (0971)
SA1	SWANSEA	Bonymaen, Copper Quarter, Crymlyn Burrows, Danygraig, Greenhill, Hafod, Jersey Marine, Landore, Maritime Quarter, Mayhill, Mount Pleasant, Pentrechwyth, Port Tennant, St. Thomas, City Centre, Townhill, Waun Wen, Winch Wen, Winch Wen Industrial Estate	City & County of Swansea	3109	0.15%	SWANSEA MEC (0978)
SA2	SWANSEA	Brynmill, Cockett, Derwen Fawr, Dunvant, Fairwood, Glanmor, Hendrefoilan, Hendrefoilan Student Village, Ilston, Killay, Sketty, Sketty Park, Singleton Park (University Campus), Tycoch, Uplands, Upper Killay	City & County Of Swansea	1179	0.06%	SWANSEA MEC (0978)

ANNEX 11 – Post Code Breakdown of Lots 1-3 and Northern Ireland

SA3	SWANSEA	Bishopston, Blackpill, Caswell, Clyne, Llangland, Mumbles, Oystermouth, Southgate, South Gower, West Cross,	City & County of Swansea	672	0.03%	SWANSEA MEC (0978)
SA4	SWANSEA	Blue Anchor, Gorseinon, Gowerton, Hendy (Carmarthenshire), Loughor, North Gower, Penllergaer, Penclawdd, Pontarddulais, Three Crosses	Majority City & County of Swansea & part of Carmarthenshire County Council	2006	0.10%	SWANSEA MEC (0978)
SA5	SWANSEA	Blaenymaes, Cwmdu, Cwmdu Industrial Estate, Felindre, Fforestfach, Gendros, Llangyfelach, Llewitha, Manselton, Penlan, Portmead, Tirdeunaw, Waunarlwydd	City & County of Swansea	2383	0.12%	SWANSEA MEC (0978)
SA6	SWANSEA	Clase, Cwmrhydyceirw, Clydach, Morriston, Plasmari, Plasmari Industrial Estate, Swansea Enterprise Park, Ynystawe, Ynysforgan	City & County of Swansea	1952	0.10%	SWANSEA MEC (0978)
SA7	SWANSEA	Birchgrove, Glais, Llansamlet, Swansea Enterprise Park, Talycoppa, Trallwn	City & County of Swansea	709	0.04%	SWANSEA MEC (0978)
SA8	SWANSEA	Alltwen, Cwmtawe, Pontardawe, Rhos, Rhyd-y-fro, Trebanos, Ynysmeudwy	Neath Port Talbot County Borough Council	759	0.04%	SWANSEA MEC (0978)
SA9	SWANSEA	Abercraf, Cwmllynfell, Cwmtwrch, Lower Cwmtwrch, Rhiwfawr, Upper Cwmtwrch, Ystalyfera, Ystradgynlais	Neath Port Talbot County Borough Council & Powys County Council	1044	0.05%	SWANSEA MEC (0978)

ANNEX 11 – Post Code Breakdown of Lots 1-3 and Northern Ireland

SA10	<u>NEATH</u>	Aberdulais, Bryncoch, Cadoxton, Caewern, Coed Darcy, Crynant, Jersey Marine, Llandarcy, Neath Abbey, Onllwyn, Seven Sisters, Skewen	Neath Port Talbot County Borough Council	1662	0.08%	SWANSEA MEC (0978)
SA11	<u>NEATH</u>	Blaengwrach, Briton Ferry, Cimla, Glynneath, Neath town centre, Resolven, Tonmawr, Tonna	Neath Port Talbot County Borough Council	2509	0.12%	SWANSEA MEC (0978)
SA12	<u>PORT TALBOT</u>	Aberafan, Aberavon, Baglan, Cwmafan, Port Talbot town centre, Sandfields,	Neath Port Talbot County Borough Council	2554	0.13%	SWANSEA MEC (0978)
SA13	<u>PORT TALBOT</u>	Bryn, Cymmer, Margam, Taibach	Neath Port Talbot County Borough Council	1442	0.07%	SWANSEA MEC (0978)
SA14	<u>LLANELLI</u>	Bynea, Dafen, Llanelli town centre	Carmarthenshire County Council	1721	0.09%	SWANSEA MEC (0978)
SA15	<u>LLANELLI</u>	Felinfoel, Pontyates, Llanelli town centre	Carmarthenshire County Council	2041	0.10%	CARMARTHEN MEC (0958)
SA16	<u>LLANELLI</u>	Burry Port, Pembrey	Carmarthenshire County Council	472	0.02%	CARMARTHEN MEC (0958)
SA17	<u>KIDWELLY</u>	Ferryside, Kidwelly, Llansaint, Mynyddygarreg, Carway	Carmarthenshire County Council	524	0.03%	CARMARTHEN MEC (0958)
SA18	<u>AMMANFORD</u>	Ammanford town centre, Betws, Gwaun-Cae-Gurwen, Lower Brynamman	Carmarthenshire County Council	1749	0.09%	SWANSEA MEC (0978)
SA19	<u>LLANDEILO</u>	Llandeilo, Llangadog, Llanwrda	Carmarthenshire County Council	360	0.02%	CARMARTHEN MEC (0958)
SA20	<u>LLANDOVERY</u>	Llandovery	Carmarthenshire County Council	122	0.01%	CARMARTHEN MEC (0958)
SA31	<u>CARMARTHEN</u>	Carmarthen town centre	Carmarthenshire County Council	703	0.03%	CARMARTHEN MEC (0958)
SA32	<u>CARMARTHEN</u>	Nantgaredig, Dryslwyn	Carmarthenshire County Council	206	0.01%	CARMARTHEN MEC (0958)

ANNEX 11 – Post Code Breakdown of Lots 1-3 and Northern Ireland

SA33	CARMARTHEN	Bancyfelin, Pendine, Blaenycloed	Carmarthenshire County Council	460	0.02%	CARMARTHEN MEC (0958)
SA34	WHITLAND	Whitland	Carmarthenshire County Council	181	0.01%	CARMARTHEN MEC (0958)
SA35	LLANFYRNACH	Llanfyrnach		32	0.00%	CARMARTHEN MEC (0958)
SA36	GLOGUE	Glogue, Hermon		13	0.00%	CARMARTHEN MEC (0958)
SA37	BONCATH	Boncath, Blaenffos		33	0.00%	CARDIGAN MEC (0957)
SA38	NEWCASTLE EMLYN	Newcastle Emlyn	Carmarthenshire County Council/Ceredigion County Council	191	0.01%	CARDIGAN MEC (0957)
SA39	PENCADER	Pencader		117	0.01%	CARMARTHEN MEC (0958)
SA40	LLANYBYDDER	Llanybydder		114	0.01%	CARMARTHEN MEC (0958)
SA41	CRYMYCH	Crymych		60	0.00%	CARDIGAN MEC (0957)
SA42	NEWPORT	Newport		53	0.00%	CARDIGAN MEC (0957)
SA43	CARDIGAN	Cardigan, New Quay	Ceredigion County Council	584	0.03%	CARDIGAN MEC (0957)
SA44	LLANDYSUL	Llandysul	Ceredigion County Council	455	0.02%	CARMARTHEN MEC (0958)
SA45	NEW QUAY	New Quay		65	0.00%	CARDIGAN MEC (0957)
SA46	ABERAERON	Aberaeron	Ceredigion County Council	111	0.01%	ABERYSTWYTH MEC (0950)
SA47	LLANARTH	Llanarth		60	0.00%	ABERYSTWYTH MEC (0950)
SA48	LAMPETER	Lampeter	Ceredigion County Council	324	0.02%	ABERYSTWYTH MEC (0950)
SA61	HAVERFORDWEST	Haverfordwest town centre, Merlin's Bridge	Pembrokeshire County Council	584	0.03%	HAVERFORDWEST MEC (0963)
SA62	HAVERFORDWEST		Pembrokeshire County Council	652	0.03%	HAVERFORDWEST MEC (0963)
SA63	HAVERFORDWEST	Clarboston Road		36	0.00%	HAVERFORDWEST MEC (0963)
SA64	GOODWICK	Goodwick		104	0.01%	HAVERFORDWEST MEC (0963)
SA65	FISHGUARD	Fishguard		175	0.01%	HAVERFORDWEST MEC (0963)

ANNEX 11 – Post Code Breakdown of Lots 1-3 and Northern Ireland

SA66	CLYNDERWEN	Clynderwen		88	0.00%	HAVERFORDWEST MEC (0963)
SA67	NARBERTH	Narberth		244	0.01%	HAVERFORDWEST MEC (0963)
SA68	KILGETTY	Kilgetty		165	0.01%	HAVERFORDWEST MEC (0963)
SA69	SAUNDERSFOOT	Saundersfoot	Pembrokeshire County Council	113	0.01%	HAVERFORDWEST MEC (0963)
SA70	TENBY	Tenby	Pembrokeshire County Council	333	0.02%	HAVERFORDWEST MEC (0963)
SA71	PEMBROKE	Pembroke	Pembrokeshire County Council	512	0.03%	HAVERFORDWEST MEC (0963)
SA72	PEMBROKE DOCK	Pembroke Dock	Pembrokeshire County Council	548	0.03%	HAVERFORDWEST MEC (0963)
SA73	MILFORD HAVEN	Milford Haven	Pembrokeshire County Council	893	0.04%	HAVERFORDWEST MEC (0963)
SY1	SHREWSBURY	Town Centre & North Shrewsbury	Shropshire	880	0.04%	SHREWSBURY MEC (0854)
SY2	SHREWSBURY	East Shrewsbury	Shropshire	584	0.03%	SHREWSBURY MEC (0854)
SY3	SHREWSBURY	South & West Shrewsbury; Bayston Hill	Shropshire	856	0.04%	SHREWSBURY MEC (0854)
SY4	SHREWSBURY	North of Shrewsbury	Shropshire	603	0.03%	SHREWSBURY MEC (0854)
SY5	SHREWSBURY	South of Shrewsbury	Shropshire	495	0.02%	SHREWSBURY MEC (0854)
SY6	CHURCH STRETTON	Church Stretton, Cardington	Shropshire	128	0.01%	SHREWSBURY MEC (0854)
SY7	BUCKNELL, CRAVEN ARMS, LYDBURY NORTH	Clun Valley, Craven Arms	Shropshire	271	0.01%	SHREWSBURY MEC (0854)
SY8	LUDLOW		Shropshire	472	0.02%	HEREFORD MEC (0852)
SY9	BISHOPS CASTLE		Shropshire	92	0.00%	SHREWSBURY MEC (0854)
SY10	OSWESTRY		Shropshire	381	0.02%	WREXHAM MEC (0989)
SY11	OSWESTRY		Shropshire	946	0.05%	SHREWSBURY MEC (0854)
SY12	ELLESMERE		Shropshire	194	0.01%	SHREWSBURY MEC (0854)
SY13	WHITCHURCH		Shropshire	499	0.02%	SHREWSBURY MEC (0854)
SY14	MALPAS		Cheshire West and Chester	109	0.01%	CREWE MEC (0565)
SY15	MONTGOMERY		Powys	127	0.01%	NEWTOWN MEC (0972)
SY16	NEWTOWN		Powys	608	0.03%	NEWTOWN MEC (0972)

ANNEX 11 – Post Code Breakdown of Lots 1-3 and Northern Ireland

SY17	CAERSWS, LLANDINAM		Powys	136	0.01%	NEWTOWN MEC (0972)
SY18	LLANIDLOES		Powys	134	0.01%	NEWTOWN MEC (0972)
SY19	LLANBRYNMAIR		Powys	42	0.00%	NEWTOWN MEC (0972)
SY20	MACHYNLLETH		Powys	207	0.01%	ABERYSTWYTH MEC (0950)
SY21	WELSHPOOL		Powys	547	0.03%	NEWTOWN MEC (0972)
SY22	LLANFECHAIN, LLANFYLLIN, LLANSANFFRAID, LLANYMYNECH, MEIFOD		Powys	230	0.01%	NEWTOWN MEC (0972)
SY23	ABERYSTWYTH, LLANON, LLANRHYSTUD		Ceredigion	888	0.04%	ABERYSTWYTH MEC (0950)
SY24	BORTH, BOW STREET, TALYBONT	Bow Street, Pen-y-garn, Rhydypennau, Llandre	Ceredigion	165	0.01%	ABERYSTWYTH MEC (0950)
SY25	TREGARON, YSTRAD MEURIG		Ceredigion	166	0.01%	ABERYSTWYTH MEC (0950)
				152914	7.68%	

ANNEX 11 – Post Code Breakdown of Lots 1-3 and Northern Ireland

Lot 3 EAST OF ENGLAND

Postcode district	Post Town	Coverage	Local authority area	DLA Caseload	% of National	MEC ID
CB1	CAMBRIDGE	Cambridge (Central, South), Teversham (parts of)		1043	0.05%	CAMBRIDGE MEC (1110)
CB2	CAMBRIDGE	Cambridge (West),		206	0.01%	CAMBRIDGE MEC (1110)
CB3	CAMBRIDGE	Cambridge (North-West), Girton		154	0.01%	CAMBRIDGE MEC (1110)
CB4	CAMBRIDGE	Cambridge (North)		1080	0.05%	CAMBRIDGE MEC (1110)
CB5	CAMBRIDGE	Cambridge (East)		373	0.02%	CAMBRIDGE MEC (1110)
CB6	ELY	Aldreth, Apes Hall, Chettisham, Coveney, Ely, Haddenham, Little Downham, Little Thetford, Littleport, Mepal, Pymore, Stretham, Sutton, Wardy Hill, Wentworth, Wilburton, Witcham, Witchford		812	0.04%	CAMBRIDGE MEC (1110)
CB7	ELY	Barway, Brandon Bank, Brandon Creek, Broad Hill, Chippenham, Down Field, Ely, Fordham, Isleham, Prickwillow, Queen Adelaide, River Bank, Soham, Stuntney, Upware, Wicken		528	0.03%	CAMBRIDGE MEC (1110)

ANNEX 11 – Post Code Breakdown of Lots 1-3 and Northern Ireland

CB8	NEWMARKET	Ashley, Brinkley, Burrough End, Burrough Green, Carlton, Cheveley, Clopton Green, Cowlinge, Dalham, Denston, Ditton Green, Dullingham, Dunstall Green, Exning, Gazeley, Great Bradley, Kennett, Kentford, Kirtling, Kirtling Green, Lady's Green, Landwade, Lidgate, Moulton, Newmarket, Ousden, Saxon Street, Six Mile Bottom, Snailwell, Stetchworth, Stradishall, Thorns, Upend, Westley Waterless, Wickhambrook, Woodditton		614	0.03%	CAMBRIDGE MEC (1110)
CB9	HAVERHILL	Barnardiston, Great Thurlow, Great Wrating, Haverhill, Helions Bumpstead, Kedington, Little Bradley, Little Thurlow, Little Wrating, Steeple Bumpstead, Sturmer, Withersfield	St Edmundsbury BC	866	0.04%	CAMBRIDGE MEC (1110)
CB10	SAFFRON WALDEN	Ashdon, Church End, Great Chesterford, Great Sampford, Hempstead, Hinxton, Howlett End, Ickleton, Little Chesterford, Little Sampford, Little Walden, Radwinter, Red Oaks Hill, Saffron Walden, Swards End, Wimbish, Wimbish Green	Uttlesford	207	0.01%	CAMBRIDGE MEC (1110)

ANNEX 11 – Post Code Breakdown of Lots 1-3 and Northern Ireland

CB11	SAFFRON WALDEN	Arkesden, Audley End, Clavering, Debden, Debden Green, Duddenhoe End, Elmdon, Langley, Littlebury, Littlebury Green, Newport, Pond Street, Quendon, Rickling, Rickling Green, Shortgrove, Starling's Green, Strethall, Upper Green, Wendens Ambo, Wicken Bonhunt, Widdington	Uttlesford	270	0.01%	CAMBRIDGE MEC (1110)
CB21	CAMBRIDGE	Fulbourn, Great and Little Wilbraham, West Wrating, Weston Colville, Teversham (parts of), Abington (incl. Little), Hildersham, Bartlow, Hadstock, Horseheath, Shudy Camps, West Wickham, Castle Camps, Balsham, Linton	[5]	242	0.01%	CAMBRIDGE MEC (1110)
CB22	CAMBRIDGE	Babraham, Sawston, Pampisford, Duxford, Whittlesford, Great and Little Shelford, Stapleford, Harston, Barrington, Hauxton, Newton, Foxton		460	0.02%	CAMBRIDGE MEC (1110)
CB23	CAMBRIDGE	Cambourne (incl. Great and Lower), Barton, Comberton, Harlton, Great and Little Eversden, Bourn, Highfields Caldecote, Coton, Haslingfield, Kingston, Hardwick, Toft, Longstowe, Madingley, Dry Drayton, Papworth Everard, Lolworth, Bar Hill, Elsworth, Knapwell, Conington, Boxworth, Caxton, Papworth Saint Agnes		509	0.03%	CAMBRIDGE MEC (1110)

Field Code Changed

ANNEX 11 – Post Code Breakdown of Lots 1-3 and Northern Ireland

CB24	CAMBRIDGE	Histon, Impington, Oakington, Longstanton, Willingham, Swavesey, Over, Fen Drayton, Milton, Rampton, Cottenham (parts of)		514	0.03%	CAMBRIDGE MEC (1110)
CB25	CAMBRIDGE	Cottenham (parts of), Landbeach, Rampton, Histon, Impington, Burwell, Swaffham Bulbeck, Swaffham Prior, Stow-Cum-Guy, Bottisham, Lode, Waterbeach, Horningsea, Chittering		342	0.02%	CAMBRIDGE MEC (1110)
CO1	COLCHESTER	Colchester	Colchester Borough	493	0.02%	COLCHESTER MEC (1106)
CO2	COLCHESTER	Colchester	Colchester Borough	1070	0.05%	COLCHESTER MEC (1106)
CO3	COLCHESTER	Colchester	Colchester Borough	712	0.04%	COLCHESTER MEC (1106)
CO4	COLCHESTER	Colchester	Colchester Borough	1535	0.08%	COLCHESTER MEC (1106)
CO5	COLCHESTER	Colchester	Colchester Borough	660	0.03%	COLCHESTER MEC (1106)
CO6	COLCHESTER	Colchester	Colchester Borough	576	0.03%	COLCHESTER MEC (1106)
CO7	COLCHESTER	Wivenhoe, Great Bentley	Colchester Borough, Tendring District	762	0.04%	COLCHESTER MEC (1106)
CO8	BURES	Bures	Colchester Borough, Braintree District, Babergh District	36	0.00%	COLCHESTER MEC (1106)
CO9	HALSTEAD	Halstead	Braintree District	620	0.03%	COLCHESTER MEC (1106)
CO10	SUDBURY	Sudbury	Babergh District	1164	0.06%	IPSWICH MEC (1107)
CO11	MANNINGTREE	Manningtree	Tendring District	343	0.02%	COLCHESTER MEC (1106)
CO12	HARWICH	Harwich	Tendring District	663	0.03%	COLCHESTER MEC (1106)
CO13	FRINTON-ON-SEA	Frinton-on-Sea	Tendring District	325	0.02%	COLCHESTER MEC (1106)
CO14	WALTON ON THE NAZE	Walton-on-the-Naze ^[3]	Tendring District	242	0.01%	COLCHESTER MEC (1106)
CO15	CLACTON-ON-SEA	Clacton-on-Sea	Tendring District	2166	0.11%	COLCHESTER MEC (1106)
CO16	CLACTON-ON-SEA	Clacton-on-Sea	Tendring District	1110	0.06%	COLCHESTER MEC (1106)
IP1	IPSWICH	North West Ipswich, Akenham	Ipswich	1296	0.06%	IPSWICH MEC (1107)
IP2	IPSWICH	South West Ipswich, Belstead, Wherstead, Stoke Park	Ipswich,	1275	0.06%	IPSWICH MEC (1107)
IP3	IPSWICH	South East Ipswich, Ravenswood	Ipswich	1136	0.06%	IPSWICH MEC (1107)

ANNEX 11 – Post Code Breakdown of Lots 1-3 and Northern Ireland

IP4	IPSWICH	North East Ipswich	Ipswich	873	0.04%	IPSWICH MEC (1107)
IP5	IPSWICH	Rushmere St Andrew, Kesgrave, Martlesham Heath	Suffolk Coastal	389	0.02%	IPSWICH MEC (1107)
IP6	IPSWICH	Needham Market, Creeting St. Mary, Barham, Henley, Claydon, Witnesham	Mid Suffolk / Suffolk Coastal	307	0.02%	IPSWICH MEC (1107)
IP7	IPSWICH	Hadleigh		320	0.02%	IPSWICH MEC (1107)
IP8	IPSWICH	Copdock, Belstead	Babergh	202	0.01%	IPSWICH MEC (1107)
IP9	IPSWICH	Shotley Peninsula: Capel St Mary, Chelmondiston, Shotley	Babergh	180	0.01%	IPSWICH MEC (1107)
IP10	IPSWICH	Kirton, Nacton, Levington	Suffolk Coastal	64	0.00%	IPSWICH MEC (1107)
IP11	FELIXSTOWE	Felixstowe, Trimley St. Martin, Trimley St. Mary	Suffolk Coastal	911	0.05%	IPSWICH MEC (1107)
IP12	WOODBIDGE	Woodbridge, Orford	Suffolk Coastal	483	0.02%	IPSWICH MEC (1107)
IP13	WOODBIDGE	Woodbridge, Easton, Framlingham, Little Bealings, Laxfield,	Suffolk Coastal	290	0.01%	IPSWICH MEC (1107)
IP14	STOWMARKET	Stowmarket, Stowupland	Mid Suffolk	884	0.04%	IPSWICH MEC (1107)
IP15	ALDEBURGH	Aldeburgh	Suffolk Coastal	21	0.00%	IPSWICH MEC (1107)
IP16	LEISTON	Leiston, Aldringham, Eastbridge, Sizewell, Theberton, Thorpeness	Suffolk Coastal	169	0.01%	IPSWICH MEC (1107)
IP17	SAXMUNDHAM	Saxmundham	Suffolk Coastal	308	0.02%	IPSWICH MEC (1107)
IP18	SOUTHWOLD	Southwold, Easton Bavents, Reydon, Walberswick	Waveney	87	0.00%	NORWICH MEDICAL MEC (1109)
IP19	HALESWORTH	Cratfield, Ubbeston, Halesworth, Walpole Rumburgh	Waveney	249	0.01%	NORWICH MEDICAL MEC (1109)
IP20	HARLESTON	Mendham, Withersdale Street, Wortwell, Redenhall	Waveney	189	0.01%	NORWICH MEDICAL MEC (1109)
IP21	DISS, EYE	Thorpe Abbots, Stradbroke, Fressingfield, Syleham	Mid Suffolk	226	0.01%	IPSWICH MEC (1107)
IP22	DISS	Winfarthing, Burston, Roydon, Garboldisham	South Norfolk	509	0.03%	IPSWICH MEC (1107)
IP23	EYE	Thorndon, Twaite, Thornham, Brome	Mid Suffolk	124	0.01%	IPSWICH MEC (1107)
IP24	THETFORD		Breckland	878	0.04%	NORWICH MEDICAL MEC

ANNEX 11 – Post Code Breakdown of Lots 1-3 and Northern Ireland

						(1109)
IP25	THETFORD	Watton, Saham Toney	Breckland	485	0.02%	NORWICH MEDICAL MEC (1109)
IP26	THETFORD	Hilborough, Northwold	Breckland	234	0.01%	NORWICH MEDICAL MEC (1109)
IP27	BRANDON		Forest Heath	431	0.02%	CAMBRIDGE MEC (1110)
IP28	BURY ST. EDMUNDS	Mildenhall, Culford	Forest Heath	529	0.03%	CAMBRIDGE MEC (1110)
IP29	BURY ST. EDMUNDS	Barrow	St Edmundsbury	130	0.01%	CAMBRIDGE MEC (1110)
IP30	BURY ST. EDMUNDS	Cockfield, Woolpit	St Edmundsbury and Mid Suffolk	260	0.01%	IPSWICH MEC (1107)
IP31	BURY ST. EDMUNDS		St Edmundsbury	330	0.02%	IPSWICH MEC (1107)
IP32	BURY ST. EDMUNDS		St Edmundsbury	395	0.02%	IPSWICH MEC (1107)
IP33	BURY ST. EDMUNDS		St Edmundsbury	678	0.03%	IPSWICH MEC (1107)
NR1	NORWICH	Thorpe Hamlet, (parts of) City Centre, areas close to Thorpe Road Mail Centre		947	0.05%	NORWICH MEDICAL MEC (1109)
NR2	NORWICH	Eaton		908	0.05%	NORWICH MEDICAL MEC (1109)
NR3	NORWICH			1404	0.07%	NORWICH MEDICAL MEC (1109)
NR4	NORWICH	Villages W and SW of Norwich: Cringleford, Colney, Keswick		466	0.02%	NORWICH MEDICAL MEC (1109)
NR5	NORWICH	W and NW suburbs of Norwich: Bowthorpe, Costessey		1277	0.06%	NORWICH MEDICAL MEC (1109)
NR6	NORWICH	N and NW suburbs of Norwich: Old Catton, Hellesdon		620	0.03%	NORWICH MEDICAL MEC (1109)
NR7	NORWICH	E and SE suburbs of Norwich: Sprowston, Thorpe St. Andrew, Heartsease		888	0.04%	NORWICH MEDICAL MEC (1109)
NR8	NORWICH	Suburbs and villages NW of Norwich: Drayton, Taverham, Ringland		436	0.02%	NORWICH MEDICAL MEC (1109)

ANNEX 11 – Post Code Breakdown of Lots 1-3 and Northern Ireland

NR9	NORWICH	Villages W and NW of Norwich: Bawburgh, Hethersett, Honingham, Lenwade, Little Melton, Lyng, Marlingford and Colton, Weston Longville		335	0.02%	NORWICH MEDICAL MEC (1109)
NR10	NORWICH	Villages and towns N and NW of Norwich: Pettywell, Reepham, Hevingham, Stratton Strawless		548	0.03%	NORWICH MEDICAL MEC (1109)
NR11	NORWICH	Alby with Thwaite, Aldborough, Aylmerton, Aylsham, Banningham, Blickling, East Beckham, Little Barningham, Hanworth, North Barningham, Roughton, Felbrigg, Gimingham, Ingworth, Matlask, Mundesley, Southrepps, Wickmere		440	0.02%	NORWICH MEDICAL MEC (1109)
NR12	NORWICH	Bacton, Brumstead, Coltishall, East Ruston, Hickling, Ingham, Lessingham, Sloley, Stalham, Tunstead, Wroxham		607	0.03%	NORWICH MEDICAL MEC (1109)
NR13	NORWICH	Towns and villages E of Norwich: Acle, Brundall, Reedham, Rackheath, Salhouse		616	0.03%	NORWICH MEDICAL MEC (1109)
NR14	NORWICH	Suburbs and villages SE of Norwich: Loddon, Poringland, Trowse		492	0.02%	NORWICH MEDICAL MEC (1109)
NR15	NORWICH	Long Stratton		301	0.01%	NORWICH MEDICAL MEC (1109)
NR16	NORWICH	Larling		248	0.01%	NORWICH MEDICAL MEC (1109)
NR17	ATTLEBOROUGH	Little & Great Ellingham		377	0.02%	NORWICH MEDICAL MEC (1109)
NR18	WYMONDHAM			383	0.02%	NORWICH MEDICAL MEC (1109)
NR19	DEREHAM			545	0.03%	NORWICH MEDICAL MEC (1109)

ANNEX 11 – Post Code Breakdown of Lots 1-3 and Northern Ireland

NR20	DEREHAM	Villages N and E of Dereham: Bawdeswell, Bylaugh, Elsing, Foxley, Foulsham, Gressenhall, Guestwick, Hockering, Mattishall, Whissonsett, Nethergate, North Elmham, Swanton Morley, Themelthorpe		458	0.02%	NORWICH MEDICAL MEC (1109)
NR21	FAKENHAM	Barsham, Binham, Fakenham, Fulmodeston, South Raynham, East Raynham, West Raynham, Hempton, Helhoughton, Hindringham, Gunthorpe, Tatterford, Toftrees		398	0.02%	NORWICH MEDICAL MEC (1109)
NR22	WALSINGHAM			37	0.00%	KING'S LYNN MEC (1108)
NR23	WELLS-NEXT-THE-SEA	Quarles		74	0.00%	KING'S LYNN MEC (1108)
NR24	MELTON CONSTABLE	Stody, Briningham, Brinton, Sharrington, Plumstead, Swanton Novers		100	0.00%	KING'S LYNN MEC (1108)
NR25	HOLT	Kelling, Baconsthorpe, Blakeney, Bodham, Cley next the Sea, Edgfield, Hempstead, High Kelling, HunworthLangham, Letheringsett, Glandford, Weybourne, West Beckham, Salthouse		235	0.01%	KING'S LYNN MEC (1108)
NR26	SHERINGHAM	Beeston Regis, West Runton, Upper Sheringham		231	0.01%	NORWICH MEDICAL MEC (1109)
NR27	CROMER	Cromer, East Runton, Frogshall, Trimingham, Northrepps, Overstrand		513	0.03%	NORWICH MEDICAL MEC (1109)
NR28	NORTH WALSHAM	Antingham, Crostwight, Honing, Knapton, Paston, Ridlington		531	0.03%	NORWICH MEDICAL MEC (1109)
NR29	GREAT YARMOUTH			708	0.04%	NORWICH MEDICAL MEC (1109)
NR30	GREAT YARMOUTH	Caister-on-Sea		1613	0.08%	NORWICH MEDICAL MEC (1109)

ANNEX 11 – Post Code Breakdown of Lots 1-3 and Northern Ireland

NR31	GREAT YARMOUTH	Gorleston, Bradwell		1948	0.10%	NORWICH MEDICAL MEC (1109)
NR32	LOWESTOFT	North Lowestoft		1738	0.09%	NORWICH MEDICAL MEC (1109)
NR33	LOWESTOFT	South Lowestoft		1558	0.08%	NORWICH MEDICAL MEC (1109)
NR34	BECCLES	Beccles, Worlingham	Waveney	682	0.03%	NORWICH MEDICAL MEC (1109)
NR35	BUNGAY	Bungay, Topcroft, Flixton	Waveney	327	0.02%	NORWICH MEDICAL MEC (1109)
				58528	2.94%	

ANNEX 11 – Post Code Breakdown of Lots 1-3 and Northern Ireland

Lot 3 LONDON

Postcode district	Post Town	Coverage	Local authority area	DLA Caseload	% of National	MEC ID
CR0	CROYDON	Croydon, Addiscombe, Shirley, Addington, New Addington, Forestdale, Waddon, Beddington	Croydon, Sutton	4801	0.24%	CROYDON MEC (1193)
CR2	SOUTH CROYDON	South Croydon, Sanderstead, Selsdon, Part of Addington	Croydon	1100	0.05%	BALHAM MEC (1196)
CR3	CATERHAM	Caterham	Croydon, Tandridge	645	0.03%	CROYDON MEC (1193)
CR3	WHYTELEAFE	Whyteleafe Chaldon Woldingham	Croydon, Tandridge		0.00%	
CR4	MITCHAM	Mitcham, Beddington Corner	Merton, Lambeth	1711	0.09%	BALHAM MEC (1196)
CR5	COULSDON	Coulsdon, Parts of Chipstead and Woodmansterne	Croydon	593	0.03%	BALHAM MEC (1196)
CR6	WARLINGHAM	Warlingham, parts of Chelsham and Farleigh	Tandridge, Croydon	192	0.01%	CROYDON MEC (1193)
CR7	THORNTON HEATH(part)	Thornton Heath	Croydon	1346	0.07%	BALHAM MEC (1196)
CR8	PURLEY	Purley, Kenley	Croydon	744	0.04%	BALHAM MEC (1196)
CR9	CROYDON	Non-geographic postcode district (located in CR0)	Croydon	10	0.00%	BALHAM MEC (1196)
CR78				1	0.00%	
DA1	DARTFORD	Dartford, Crayford, Barnes Cray	Dartford, Bexley	1471	0.07%	CHATHAM MSEC (1254)
DA2	DARTFORD	Dartford, Stone, Joydens Wood (part), Wilmington, Bean	Dartford, Sevenoaks	553	0.03%	CHATHAM MSEC (1254)
DA3	LONGFIELD	Longfield, Hartley, Fawkham	Dartford, Sevenoaks	308	0.02%	CHATHAM MSEC (1254)
DA4	DARTFORD	Dartford, South Darenth, Farningham, Eynsford	Dartford, Sevenoaks	174	0.01%	CHATHAM MSEC (1254)
DA5	BEXLEY	Bexley, Albany Park, Joydens Wood (part)	Bexley, Dartford	387	0.02%	CROYDON MEC (1193)
DA6	BEXLEYHEATH	Bexleyheath, Upton	Bexley	252	0.01%	CROYDON MEC (1193)
DA7	BEXLEYHEATH	Bexleyheath(some parts are in SE2), Barnehurst	Bexley	707	0.04%	CROYDON MEC (1193)
DA8	ERITH	Erith, Northumberland Heath, Slade Green	Bexley	1357	0.07%	CHATHAM MSEC (1254)
DA9	GREENHITHE	Greenhithe, Stone	Dartford	251	0.01%	CHATHAM MSEC (1254)

ANNEX 11 – Post Code Breakdown of Lots 1-3 and Northern Ireland

DA10	SWANSCOMBE	Swanscombe, Ebbsfleet	Dartford	245	0.01%	CHATHAM MSEC (1254)
DA11	GRAVESEND	Gravesend (west), Northfleet	Gravesham, Dartford	1167	0.06%	CHATHAM MSEC (1254)
DA12	GRAVESEND	Gravesend (east)	Gravesham	1446	0.07%	CHATHAM MSEC (1254)
DA13	GRAVESEND	Meopham	Gravesham	255	0.01%	CHATHAM MSEC (1254)
DA14	SIDCUP	Sidcup, Foots Cray, Albany Park, Longlands	Bexley	633	0.03%	CROYDON MEC (1193)
DA15	SIDCUP	Sidcup, Blackfen, Longlands, Lamorbey, Avery Hill	Bexley, Greenwich	511	0.03%	CROYDON MEC (1193)
DA16	WELLING	Welling, Falconwood, East Wickham	Bexley	838	0.04%	CROYDON MEC (1193)
DA17	BELVEDERE	Belvedere, Lessness Heath	Bexley	545	0.03%	CROYDON MEC (1193)
DA18	ERITH	Erith Marshes	Bexley	205	0.01%	CROYDON MEC (1193)
E1	LONDON	<i>Eastern head district:</i> Aldgate (part), Bishopsgate (part), Whitechapel, Shoreditch (part), Spitalfields, Shadwell, Stepney, Mile End (part), Portsoken	Tower Hamlets, Hackney, City of London	2104	0.10%	ROMFORD MEC (1194)
E10	LONDON	<i>Leyton district:</i> Leyton, Temple Mills, Hackney Marshes (part) Upper Clapton (part), Walthamstow Marshes	Waltham Forest, Hackney	1082	0.05%	HIGHGATE MEC (1197)
E11	LONDON	<i>Leytonstone district:</i> Leytonstone, Wanstead, Aldersbrook (part), Snaresbrook, Cann Hall	Waltham Forest, Redbridge	1317	0.07%	ROMFORD MEC (1194)
E12	LONDON	<i>Manor Park district:</i> Manor Park, Little Ilford, Aldersbrook (part)	Newham, Redbridge	1143	0.06%	HIGHGATE MEC (1197)
E13	LONDON	<i>Plaistow district:</i> Plaistow, West Ham (part), Upton Park (part)	Newham	1381	0.07%	ROMFORD MEC (1194)
E14	LONDON	<i>Poplar district:</i> Poplar, Isle of Dogs, Limehouse, Canary Wharf, Blackwall, Cubitt Town	Tower Hamlets	2146	0.11%	MARYLEBONE MEC (1190)

ANNEX 11 – Post Code Breakdown of Lots 1-3 and Northern Ireland

E15	LONDON	<i>Stratford district:</i> Stratford, West Ham (part), Maryland, Leyton (part), Leytonstone (part) Temple Mills (part), Hackney Wick (part), Bow (part)	Newham, Waltham Forest, Hackney, Tower Hamlets	1509	0.08%	MARYLEBONE MEC (1190)
E16	LONDON	<i>Victoria Docks district:</i> Silvertown, North Woolwich, Canning Town, Custom House, London City Airport	Newham	1423	0.07%	MARYLEBONE MEC (1190)
E17	LONDON	<i>Walthamstow district:</i> Walthamstow, Upper Walthamstow	Waltham Forest	2624	0.13%	MARYLEBONE MEC (1190)
E18	LONDON	<i>Woodford district:</i> Woodford, South Woodford	Redbridge	315	0.02%	MARYLEBONE MEC (1190)
E1W	LONDON	Wapping	Tower Hamlets	229	0.01%	HIGHGATE MEC (1197)
E2	LONDON	<i>Bethnal Green district:</i> Bethnal Green, Haggerston, Shoreditch (part), Cambridge Heath	Tower Hamlets, Hackney	1437	0.07%	ROMFORD MEC (1194)
E3	LONDON	<i>Bow district:</i> Bow, Bromley-by-Bow, Old Ford, Mile End, Three Mills, London Gas Museum	Tower Hamlets, Newham	1583	0.08%	MARYLEBONE MEC (1190)
E4	LONDON	<i>Chingford district:</i> Chingford, Sewardstone, Highams Park, Upper Edmonton (part)	Waltham Forest, Enfield	1477	0.07%	HIGHGATE MEC (1197)
E5	LONDON	<i>Clapton district:</i> Upper Clapton, Lower Clapton, Stoke Newington (part)	Hackney	1629	0.08%	MARYLEBONE MEC (1190)
E6	LONDON	<i>East Ham district:</i> East Ham, Beckton, Upton Park (part), Barking (part)	Newham, Barking and Dagenham	2319	0.12%	ROMFORD MEC (1194)
E7	LONDON	<i>Forest Gate district:</i> Forest Gate, Stratford (part)	Newham, Waltham Forest	1502	0.07%	HIGHGATE MEC (1197)
E77	LONDON	Non-geographic postcode district (NatWest, located in E1)	Tower Hamlets	0	0.00%	ROMFORD MEC (1194)

ANNEX 11 – Post Code Breakdown of Lots 1-3 and Northern Ireland

E8	LONDON	<i>Hackney district:</i> Hackney Central, Dalston, London Fields	Hackney	1307	0.06%	MARYLEBONE MEC (1190)
E9	LONDON	<i>Homerton district:</i> Homerton, Hackney Wick, South Hackney, Hackney Marshes, Victoria Park	Hackney, Tower Hamlets	1541	0.08%	HIGHGATE MEC (1197)
EC1				1	0.00%	
EC1A	LONDON	St Bartholomew's Hospital	City of London	1	0.00%	MARYLEBONE MEC (1190)
EC1M	LONDON	Clerkenwell, Farringdon	Islington	8	0.00%	MARYLEBONE MEC (1190)
EC1N	LONDON	Hatton Garden	Camden	118	0.01%	MARYLEBONE MEC (1190)
EC1R	LONDON	Finsbury, Finsbury Estate (west)	Islington	184	0.01%	MARYLEBONE MEC (1190)
EC1V	LONDON	Finsbury (east), Moorfields Eye Hospital	Islington	448	0.02%	MARYLEBONE MEC (1190)
EC1Y	LONDON	St Luke's, Bunhill Fields	Islington	116	0.01%	MARYLEBONE MEC (1190)
EC2				0	0.00%	
EC2A	LONDON	Shoreditch	Hackney	11	0.00%	HIGHGATE MEC (1197)
EC2M	LONDON	Broadgate, Liverpool Street	City of London	0	0.00%	HIGHGATE MEC (1197)
EC2N	LONDON	Old Broad Street, Tower 42	City of London	0	0.00%	HIGHGATE MEC (1197)
EC2P	LONDON	Non-geographic postcode district		0	0.00%	HIGHGATE MEC (1197)
EC2R	LONDON	Bank of England	City of London	0	0.00%	HIGHGATE MEC (1197)
EC2V	LONDON	Guildhall	City of London	0	0.00%	HIGHGATE MEC (1197)
EC2Y	LONDON	Barbican	City of London	23	0.00%	HIGHGATE MEC (1197)
EC3				0	0.00%	
EC3A	LONDON	St Mary Axe, Aldgate	City of London	0	0.00%	HIGHGATE MEC (1197)
EC3M	LONDON	Leadenhall, Lloyd's of London, Fenchurch Street	City of London	0	0.00%	HIGHGATE MEC (1197)
EC3N	LONDON	Tower Hill, Tower of London	Tower Hamlets, City of London	0	0.00%	HIGHGATE MEC (1197)
EC3P				0	0.00%	HIGHGATE MEC (1197)
EC3R	LONDON	Monument, Billingsgate	City of London	0	0.00%	HIGHGATE MEC (1197)
EC3V	LONDON	Royal Exchange, Lombard Street	City of London	0	0.00%	HIGHGATE MEC (1197)
EC4A	LONDON	Fetter Lane	City of London	2	0.00%	HIGHGATE MEC (1197)
EC4M	LONDON	St Paul's	City of London	0	0.00%	HIGHGATE MEC (1197)
EC4N	LONDON	Mansion House	City of London	0	0.00%	HIGHGATE MEC (1197)
EC4P	LONDON		City of London	0	0.00%	MARYLEBONE MEC (1190)

ANNEX 11 – Post Code Breakdown of Lots 1-3 and Northern Ireland

EC4R	LONDON	Cannon Street	City of London	0	0.00%	HIGHGATE MEC (1197)
EC4V	LONDON	Blackfriars	City of London	2	0.00%	HIGHGATE MEC (1197)
EC4Y	LONDON	Temple	City of London	1	0.00%	HIGHGATE MEC (1197)
EN1	ENFIELD	Bush Hill Park; eastern parts of Bulls Cross, Enfield Town, Forty Hill, outskirts of Lower Edmonton	Enfield	1153	0.06%	HIGHGATE MEC (1197)
EN2	ENFIELD	Botany Bay, Clay Hill, Crews Hill; western parts of Bulls Cross, Enfield Chase, Enfield Town, Forty Hill	Enfield	655	0.03%	HIGHGATE MEC (1197)
EN3	ENFIELD	Enfield Highway, Enfield Island Village, Enfield Lock, Enfield Wash, Ponders End	Enfield	1542	0.08%	HIGHGATE MEC (1197)
EN4	BARNET	Hadley Wood, Cockfosters, East Barnet, New Barnet	Enfield, Barnet	546	0.03%	HIGHGATE MEC (1197)
EN5	BARNET	High Barnet, Arkley	Barnet	874	0.04%	HIGHGATE MEC (1197)
EN6	POTTERS BAR	Potters Bar, South Mimms, Cuffley, Northaw	Hertsmere, Welwyn Hatfield	512	0.03%	HIGHGATE MEC (1197)
EN7	WALTHAM CROSS	Cheshunt	Broxbourne	485	0.02%	HIGHGATE MEC (1197)
EN8	WALTHAM CROSS	Waltham Cross, Cheshunt	Broxbourne, Enfield	876	0.04%	HIGHGATE MEC (1197)
EN9	WALTHAM ABBEY	Waltham Abbey	Epping Forest	620	0.03%	HIGHGATE MEC (1197)
EN10	BROXBOURNE	Broxbourne	Broxbourne	322	0.02%	HIGHGATE MEC (1197)
EN11	HODDESDON	Hoddesdon	Broxbourne	478	0.02%	HIGHGATE MEC (1197)
HA0	WEMBLEY	Alperton, Sudbury, Sudbury Hill, Wembley Central and North Wembley	Brent, Harrow	1015	0.05%	NEASDEN MEC (1198)
HA1	HARROW	Harrow, Harrow on the Hill, North Harrow, Northwick Park	Harrow, Brent	848	0.04%	NEASDEN MEC (1198)
HA2	HARROW	North Harrow, South Harrow, Rayners Lane (part)	Harrow	1223	0.06%	NEASDEN MEC (1198)
HA3	HARROW	Harrow Weald, Kenton, Wealdstone, Belmont (part)	Harrow, Brent	1606	0.08%	NEASDEN MEC (1198)
HA4	RUISLIP	Ruislip	Hillingdon	779	0.04%	NEASDEN MEC (1198)

ANNEX 11 – Post Code Breakdown of Lots 1-3 and Northern Ireland

HA5	PINNER	Pinner, Eastcote, Hatch End, Rayners Lane (part), Carpenders Park (part)	Harrow, Hillingdon, Three Rivers	706	0.04%	NEASDEN MEC (1198)
HA6	NORTHWOOD	Northwood, Moor Park, Sandy Lodge	Hillingdon, Three Rivers	381	0.02%	NEASDEN MEC (1198)
HA7	STANMORE	Stanmore, Belmont (part)	Harrow	747	0.04%	NEASDEN MEC (1198)
HA8	EDGWARE	Edgware, Canons Park, Queensbury	Barnet, Brent, Harrow	1704	0.08%	NEASDEN MEC (1198)
HA9	WEMBLEY	Wembley, Wembley Park, Wembley Central (East), Preston, Tokyngton	Brent	1128	0.06%	NEASDEN MEC (1198)
IG1	ILFORD	Ilford	Redbridge	1600	0.08%	ROMFORD MEC (1194)
IG2	ILFORD	Gants Hill, Newbury Park	Redbridge	604	0.03%	ROMFORD MEC (1194)
IG3	ILFORD	Seven Kings, Goodmayes	Redbridge	869	0.04%	ROMFORD MEC (1194)
IG4	ILFORD	Redbridge	Redbridge	182	0.01%	ROMFORD MEC (1194)
IG5	ILFORD	Clayhall	Redbridge	383	0.02%	ROMFORD MEC (1194)
IG6	ILFORD	Barkingside, Hainault	Redbridge	827	0.04%	ROMFORD MEC (1194)
IG7	CHIGWELL	Chigwell,	Epping Forest, Redbridge	503	0.03%	ROMFORD MEC (1194)
IG8	WOODFORD GREEN	Woodford Green, Woodford Bridge	Redbridge, Waltham Forest	692	0.03%	HIGHGATE MEC (1197)
IG9	BUCKHURST HILL	Buckhurst Hill	Epping Forest	175	0.01%	ROMFORD MEC (1194)
IG10	LOUGHTON	Loughton, High Beach (part)	Epping Forest	620	0.03%	ROMFORD MEC (1194)
IG11	BARKING	Barking	Barking and Dagenham	1391	0.07%	ROMFORD MEC (1194)
KT1	KINGSTON UPON THAMES	Kingston upon Thames, Hampton Wick	Kingston upon Thames, Richmond upon Thames	453	0.02%	BALHAM MEC (1196)
KT2	KINGSTON UPON THAMES	Kingston upon Thames, Norbiton	Kingston upon Thames	455	0.02%	WIMBLEDON MSEC (1283)
KT10	ESHER	Esher, Claygate, Hinchley Wood	Elmbridge	212	0.01%	GUILDFORD MSEC (1255)
KT11	COBHAM	Cobham	Elmbridge	193	0.01%	GUILDFORD MSEC (1255)
KT12	WALTON-ON-THAMES	Walton-on-Thames, Hersham	Elmbridge	600	0.03%	GUILDFORD MSEC (1255)
KT13	WEYBRIDGE	Weybridge	Elmbridge, Runnymede	213	0.01%	GUILDFORD MSEC (1255)

ANNEX 11 – Post Code Breakdown of Lots 1-3 and Northern Ireland

KT14	WEST BYFLEET	Byfleet, West Byfleet	Woking, Elmbridge, Runnymede	199	0.01%	GUILDFORD MSEC (1255)
KT15	ADDLESTONE	Addlestone, New Haw	Runnymede, Woking	474	0.02%	GUILDFORD MSEC (1255)
KT16	CHERTSEY	Chertsey, Lyne	Runnymede	409	0.02%	GUILDFORD MSEC (1255)
KT17	EPSOM	Stoneleigh, East Ewell, Also small parts of Epsom	Epsom and Ewell, Sutton, Reigate and Banstead	316	0.02%	GUILDFORD MSEC (1255)
KT18	EPSOM	Epsom, Headley, Langley Vale, Tattenham Corner	Epsom and Ewell, Mole Valley, Reigate and Banstead	321	0.02%	GUILDFORD MSEC (1255)
KT19	EPSOM	Horton, West Ewell, Stoneleigh	Epsom and Ewell, Kingston upon Thames	739	0.04%	BALHAM MEC (1196)
KT20	TADWORTH	Tadworth, Burgh Heath	Reigate and Banstead	334	0.02%	GUILDFORD MSEC (1255)
KT21	ASHTAD	Ashtad	Mole Valley, Kingston upon Thames	200	0.01%	GUILDFORD MSEC (1255)
KT22	LEATHERHEAD	Leatherhead, Oxshott, Fetcham	Mole Valley, Kingston upon Thames	457	0.02%	GUILDFORD MSEC (1255)
KT23	LEATHERHEAD	The Bookhams	Mole Valley, Guildford, Elmbridge	207	0.01%	GUILDFORD MSEC (1255)
KT24	LEATHERHEAD	West Horsley, East Horsley and Effingham	Guildford, Mole Valley	66	0.00%	GUILDFORD MSEC (1255)
KT3	NEW MALDEN	New Malden	Kingston upon Thames, Merton	673	0.03%	BALHAM MEC (1196)
KT4	WORCESTER PARK	Worcester Park	Sutton, Epsom and Ewell	430	0.02%	BALHAM MEC (1196)
KT5	SURBITON	Berrylands, Tolworth	Kingston upon Thames	355	0.02%	WIMBLEDON MSEC (1283)
KT6	SURBITON	Surbiton, Tolworth, Long Ditton	Kingston upon Thames, Elmbridge	497	0.02%	WIMBLEDON MSEC (1283)
KT7	THAMES DITTON	Thames Ditton, Weston Green	Elmbridge	123	0.01%	GUILDFORD MSEC (1255)
KT8	EAST MOLESEY	East Molesey, Hampton Court Palace, Bushy Park	Richmond upon Thames, Elmbridge	377	0.02%	GUILDFORD MSEC (1255)
KT9	CHESSINGTON	Chessington, Hook, Malden Rushett	Kingston upon Thames, Elmbridge	419	0.02%	GUILDFORD MSEC (1255)

ANNEX 11 – Post Code Breakdown of Lots 1-3 and Northern Ireland

N1	LONDON	Northern head district: Barnsbury (part), Canonbury, Kings Cross, Islington, Pentonville, De Beauvoir Town, Hoxton	Hackney, Islington, Camden	3220	0.16%	HIGHGATE MEC (1197)
N2	LONDON	East Finchley district: East Finchley, Fortis Green, Hampstead Garden Suburb (part)	Barnet, Haringey	470	0.02%	HIGHGATE MEC (1197)
N3	LONDON	Finchley district: Finchley, Church End, Finchley Central	Barnet	410	0.02%	HIGHGATE MEC (1197)
N4	LONDON	Finsbury Park district: Finsbury Park, Manor House, Harringay (part), Stroud Green (part)	Haringey, Islington, Hackney	1543	0.08%	HIGHGATE MEC (1197)
N5	LONDON	Highbury district: Highbury, Highbury Fields	Islington, Hackney (part)	736	0.04%	HIGHGATE MEC (1197)
N6	LONDON	Highgate district: Highgate, Hampstead Heath (part)	Camden, Haringey, Islington	288	0.01%	HIGHGATE MEC (1197)
N7	LONDON	Holloway district: Holloway, Barnsbury (part), Islington (part), Tufnell Park (part)	Islington, Camden	2070	0.10%	HIGHGATE MEC (1197)
N8	LONDON	Hornsey district: Hornsey, Crouch End, Harringay (part)	Haringey, Islington	991	0.05%	HIGHGATE MEC (1197)
N9	LONDON	Lower Edmonton district: Lower Edmonton, Edmonton (part)	Enfield	1602	0.08%	HIGHGATE MEC (1197)
N10	LONDON	Muswell Hill district: Muswell Hill	Haringey, Barnet	492	0.02%	HIGHGATE MEC (1197)
N11	LONDON	New Southgate district: New Southgate, Friern Barnet, Bounds Green, Arnos Grove (part)	Enfield, Barnet, Haringey	817	0.04%	MARYLEBONE MEC (1190)
N12	LONDON	North Finchley district: North Finchley, Woodside Park	Barnet	615	0.03%	HIGHGATE MEC (1197)
N13	LONDON	Palmers Green district: Palmers Green	Enfield	781	0.04%	HIGHGATE MEC (1197)
N14	LONDON	Southgate district: Southgate, Oakwood, Arnos Grove (part)	Enfield, Barnet	614	0.03%	HIGHGATE MEC (1197)

ANNEX 11 – Post Code Breakdown of Lots 1-3 and Northern Ireland

N15	LONDON	South Tottenham district: South Tottenham, Harringay (part), West Green, Seven Sisters, Stamford Hill (part)	Hackney, Haringey	1487	0.07%	HIGHGATE MEC (1197)
N16	LONDON	Stoke Newington district: Stoke Newington, Stamford Hill (part), Shacklewell, Dalston (part), Newington Green (part)	Hackney	1842	0.09%	HIGHGATE MEC (1197)
N17	LONDON	Tottenham district: Tottenham, South Tottenham (part)	Haringey	2321	0.12%	MARYLEBONE MEC (1190)
N18	LONDON	Upper Edmonton district: Upper Edmonton, Edmonton (part)	Enfield	910	0.05%	HIGHGATE MEC (1197)
N19	LONDON	Upper Holloway district: Upper Holloway, Archway, Tufnell Park (part), Hornsey (part)	Islington, Camden	1506	0.07%	HIGHGATE MEC (1197)
N20	LONDON	Whetstone district: Whetstone, Totteridge, Oakleigh Park	Barnet	309	0.02%	HIGHGATE MEC (1197)
N21	LONDON	Winchmore Hill district: Winchmore Hill, Bush Hill, Grange Park	Enfield	369	0.02%	HIGHGATE MEC (1197)
N22	LONDON	Wood Green district: Wood Green, Bounds Green (part), Bowes Park	Haringey, Enfield	1335	0.07%	HIGHGATE MEC (1197)
NW1	LONDON	North Western head district: Marylebone (part), Euston, Regent's Park, Camden Town, Somers Town, Primrose Hill (part), Gospel Oak (part) and Lisson Grove (part)	Camden, Westminster	2363	0.12%	MARYLEBONE MEC (1190)
NW2	LONDON	Cricklewood district: Cricklewood, Willesden (part), Neasden (part), Dollis Hill, Childs Hill (most of)	Barnet, Brent, Camden	1830	0.09%	NEASDEN MEC (1198)
NW3	LONDON	Hampstead district: Hampstead, Chalk Farm, Primrose Hill (part), Swiss Cottage, Belsize Park, Gospel Oak (part), Frognal, Childs	Camden	1097	0.05%	MARYLEBONE MEC (1190)

ANNEX 11 – Post Code Breakdown of Lots 1-3 and Northern Ireland

		Hill (a small part)				
NW4	LONDON	Hendon district: Hendon, Brent Cross	Barnet	559	0.03%	NEASDEN MEC (1198)
NW5	LONDON	Kentish Town district: Kentish Town, Tufnell Park (part), Dartmouth Park, Gospel Oak (part)	Camden, Islington	1411	0.07%	MARYLEBONE MEC (1190)
NW6	LONDON	Kilburn district: Kilburn, Brondesbury, West Hampstead, Queen's Park	Brent, Camden, Westminster	1967	0.10%	NEASDEN MEC (1198)
NW7	LONDON	Mill Hill district: Mill Hill, Arkley (part)	Barnet	442	0.02%	NEASDEN MEC (1198)
NW8	LONDON	St John's Wood district: St John's Wood, Primrose Hill (part), Lisson Grove (part)	Camden, Westminster	1150	0.06%	NEASDEN MEC (1198)
NW9	LONDON	The Hyde district: The Hyde, Colindale, Kingsbury, Queensbury (part), West Hendon (part)	Barnet, Brent, Harrow	1519	0.08%	NEASDEN MEC (1198)
NW10	LONDON	Willesden district: Willesden, Harlesden, Kensal Green, Stonebridge, Brent Park, Church End, Neasden (part), Acton (part), Park Royal (part),	Brent, Ealing, Royal Borough of Kensington and Chelsea, Hammersmith and Fulham	2443	0.12%	NEASDEN MEC (1198)
NW11	LONDON	Golders Green district: Golders Green, Hampstead Garden Suburb (part)	Barnet	402	0.02%	NEASDEN MEC (1198)
RM1	ROMFORD	Romford	Havering	448	0.02%	ROMFORD MEC (1194)
RM2	ROMFORD	Gidea Park, Heath Park	Havering	203	0.01%	ROMFORD MEC (1194)
RM3	ROMFORD	Harold Wood, Harold Hill, Noak Hill	Havering	1541	0.08%	ROMFORD MEC (1194)
RM4	ROMFORD	Havering-atte-Bower, Abridge, Stapleford Abbots, Noak Hill, Navestock, Stapleford Tawney, Stapleford Aerodrome	Havering, Epping Forest, Brentwood	109	0.01%	ROMFORD MEC (1194)

ANNEX 11 – Post Code Breakdown of Lots 1-3 and Northern Ireland

RM5	ROMFORD	Collier Row	Havering, Redbridge	478	0.02%	ROMFORD MEC (1194)
RM6	ROMFORD	Chadwell Heath, Little Heath	Barking and Dagenham, Redbridge, Havering	826	0.04%	ROMFORD MEC (1194)
RM7	ROMFORD	Rush Green, Mawneys, Romford	Havering	706	0.04%	ROMFORD MEC (1194)
RM8	DAGENHAM	Dagenham, Becontree Heath	Barking and Dagenham, Redbridge	1464	0.07%	ROMFORD MEC (1194)
RM9	DAGENHAM	Dagenham, Becontree	Barking and Dagenham, Redbridge, Havering	1337	0.07%	ROMFORD MEC (1194)
RM10	DAGENHAM	Dagenham	Barking and Dagenham	1247	0.06%	ROMFORD MEC (1194)
RM11	HORNCHURCH	Hornchurch, Emerson Park, Ardleigh Green	Havering	536	0.03%	ROMFORD MEC (1194)
RM12	HORNCHURCH	Hornchurch, Elm Park	Havering	701	0.03%	ROMFORD MEC (1194)
RM13	RAINHAM	Rainham, South Hornchurch, Wennington	Havering	757	0.04%	ROMFORD MEC (1194)
RM14	UPMINSTER	Upminster, Cranham, North Ockendon, Bulphan	Havering, Thurrock	369	0.02%	ROMFORD MEC (1194)
RM15	SOUTH OCKENDON	South Ockendon, Aveley	Thurrock, Havering	939	0.05%	SOUTHEND MEC (1112)
RM16	GRAYS	Chafford Hundred, Chadwell St Mary, North Stifford, Orsett	Thurrock	908	0.05%	SOUTHEND MEC (1112)
RM17	GRAYS	Grays, Badgers Dene	Thurrock	634	0.03%	SOUTHEND MEC (1112)
RM18	TILBURY	Tilbury, East Tilbury, West Tilbury	Thurrock	563	0.03%	SOUTHEND MEC (1112)
RM19	PURFLEET	Purfleet	Thurrock	122	0.01%	SOUTHEND MEC (1112)
RM20	GRAYS	West Thurrock, South Stifford	Thurrock	111	0.01%	ROMFORD MEC (1194)
RM50				0	0.00%	ROMFORD MEC (1194)
SE1	LONDON	South Eastern head district: Bankside, South Bank, Southwark, Bermondsey (part), Vauxhall (part)	Southwark, Lambeth	1812	0.09%	MARYLEBONE MEC (1190)

ANNEX 11 – Post Code Breakdown of Lots 1-3 and Northern Ireland

SE2	LONDON	Abbey Wood district: Abbey Wood, West Heath, Crossness, Thamesmead (part)	Greenwich, Bexley	968	0.05%	MARYLEBONE MEC (1190)
SE3	LONDON	Blackheath district: Blackheath, Kidbrooke, Westcombe Park	Greenwich, Lewisham	907	0.05%	CROYDON MEC (1193)
SE4	LONDON	Brockley district: Brockley, Crofton Park (part), Honor Oak (part), Ladywell (part)	Lewisham	877	0.04%	BALHAM MEC (1196)
SE5	LONDON	Camberwell district: Camberwell, Denmark Hill, Peckham	Lambeth, Southwark	1582	0.08%	MARYLEBONE MEC (1190)
SE6	LONDON	Catford district: Catford, Bellingham, Hither Green (part)	Lewisham	1994	0.10%	BALHAM MEC (1196)
SE7	LONDON	Charlton district: Charlton	Greenwich	872	0.04%	MARYLEBONE MEC (1190)
SE8	LONDON	Deptford district: Deptford, Evelyn	Lewisham, Greenwich, Southwark	830	0.04%	MARYLEBONE MEC (1190)
SE9	LONDON	Eltham district: Eltham, Mottingham, New Eltham, Falconwood (part), Chinbrook (part), Longlands (part) Kidbrooke (part), Shooter's Hill (part) Sidcup (small parts for 2012)	Greenwich, Lewisham, Bexley, Bromley	2181	0.11%	CROYDON MEC (1193)
SE10	LONDON	Greenwich district: Greenwich, Maze Hill, Greenwich Peninsula, The O2	Greenwich, Lewisham	704	0.04%	MARYLEBONE MEC (1190)
SE11	LONDON	Kennington district: Kennington, Vauxhall (part)	Lambeth, Southwark	751	0.04%	MARYLEBONE MEC (1190)
SE12	LONDON	Lee district: Lee, Grove Park, Chinbrook, Hither Green (part), Eltham (part), Horn Park, Blackheath (part)	Lewisham, Greenwich	915	0.05%	MARYLEBONE MEC (1190)
SE13	LONDON	Lewisham district: Lewisham, Hither Green, Ladywell	Lewisham, Greenwich	1161	0.06%	CROYDON MEC (1193)
SE14	LONDON	New Cross district: New Cross	Lewisham	731	0.04%	BALHAM MEC (1196)

ANNEX 11 – Post Code Breakdown of Lots 1-3 and Northern Ireland

SE15	LONDON	Peckham district: Peckham, Nunhead	Southwark, Lewisham	2459	0.12%	BALHAM MEC (1196)
SE16	LONDON	Rotherhithe district: Rotherhithe, Bermondsey (part), Surrey Quays	Southwark, Lewisham	1495	0.07%	MARYLEBONE MEC (1190)
SE17	LONDON	Walworth district: Walworth, Newington	Southwark	1188	0.06%	MARYLEBONE MEC (1190)
SE18	LONDON	Woolwich district: Woolwich, Plumstead, Shooter's Hill	Greenwich, Bexley	2685	0.13%	CROYDON MEC (1193)
SE19	LONDON	Upper Norwood district: Upper Norwood, Crystal Palace,	Croydon, Lambeth, Bromley, Southwark, Lewisham	814	0.04%	BALHAM MEC (1196)
SE20	LONDON	Anerley district: Anerley, Crystal Palace (part), Penge, Beckenham (part)	Bromley	869	0.04%	BALHAM MEC (1196)
SE21	LONDON	Dulwich district: Dulwich, Dulwich Village, West Dulwich, Tulse Hill (part), Sydenham Hill (part)	Southwark, Lambeth	308	0.02%	BALHAM MEC (1196)
SE22	LONDON	East Dulwich district: East Dulwich, Peckham Rye, Loughborough Junction, Herne Hill	Southwark	798	0.04%	BALHAM MEC (1196)
SE23	LONDON	Forest Hill district: Forest Hill, Honor Oak, Crofton Park (part)	Lewisham, Southwark	953	0.05%	BALHAM MEC (1196)
SE24	LONDON	Herne Hill district: Herne Hill, Tulse Hill (part)	Lambeth, Southwark	491	0.02%	MARYLEBONE MEC (1190)
SE25	LONDON	South Norwood district: South Norwood, Selhurst	Croydon	1093	0.05%	BALHAM MEC (1196)
SE26	LONDON	Sydenham district: Sydenham, Crystal Palace (part)	Bromley, Lewisham, Southwark	864	0.04%	CROYDON MEC (1193)
SE27	LONDON	West Norwood district: West Norwood, Gipsy Hill (part), Norwood (part)	Lambeth	699	0.03%	BALHAM MEC (1196)
SE28	LONDON	Thamesmead district: Thamesmead	Greenwich, Bexley	801	0.04%	CROYDON MEC (1193)

ANNEX 11 – Post Code Breakdown of Lots 1-3 and Northern Ireland

SM1	SUTTON	Sutton, Rose Hill, Parts of The Wrythe and Carshalton, Benhilton and Erskine Village	Sutton	838	0.04%	WIMBLEDON MSEC (1283)
SM2	SUTTON	Belmont, South Sutton, East Ewell	Sutton, Epsom and Ewell	586	0.03%	WIMBLEDON MSEC (1283)
SM3	SUTTON	North Cheam	Sutton	366	0.02%	WIMBLEDON MSEC (1283)
SM4	MORDEN	Morden, Morden Park, Lower Morden, St. Helier	Merton	931	0.05%	BALHAM MEC (1196)
SM5	CARSHALTON	Carshalton, Carshalton Beeches, Carshalton on the Hill, The Wrythe, Carshalton Village, Eastern St. Helier, Middleton Circle	Sutton	1030	0.05%	BALHAM MEC (1196)
SM6	WALLINGTON	Wallington, Beddington, Hackbridge, Roundshaw, South Beddington	Sutton	1009	0.05%	BALHAM MEC (1196)
SM7	BANSTEAD	Banstead	Reigate and Banstead, Sutton	274	0.01%	WIMBLEDON MSEC (1283)
SW1A	LONDON	Whitehall and Buckingham Palace	Westminster	4	0.00%	MARYLEBONE MEC (1190)
SW1E	LONDON	between Buckingham Gate and Victoria Station	Westminster	20	0.00%	MARYLEBONE MEC (1190)
SW1H	LONDON	east of Buckingham Gate	Westminster	10	0.00%	MARYLEBONE MEC (1190)
SW1P	LONDON	triangular area between Victoria Station, the Houses of Parliament, and Vauxhall Bridge; eastern part of Pimlico	Westminster	496	0.02%	MARYLEBONE MEC (1190)
SW1V	LONDON	triangular area between Vauxhall Bridge, Chelsea Bridge, and Victoria Station; Pimlico proper	Westminster	819	0.04%	MARYLEBONE MEC (1190)

ANNEX 11 – Post Code Breakdown of Lots 1-3 and Northern Ireland

SW1W	LONDON	Belgravia, area between Sloane Square and Victoria Station, south of Kings Road	Westminster, Royal Borough of Kensington and Chelsea	204	0.01%	MARYLEBONE MEC (1190)
SW1X	LONDON	Belgravia, north of Kings Road, Knightsbridge (part)	Westminster, Royal Borough of Kensington and Chelsea	15	0.00%	MARYLEBONE MEC (1190)
SW1Y	LONDON	St. James's	Westminster	3	0.00%	MARYLEBONE MEC (1190)
SW2	LONDON	Brixton district: Brixton, Brixton Hill, Streatham Hill, Tulse Hill, Clapham Park, Eastern parts of Balham	Lambeth	1578	0.08%	BALHAM MEC (1196)
SW3	LONDON	Chelsea district: Chelsea, Brompton, , Knightsbridge (part)	Royal Borough of Kensington and Chelsea	399	0.02%	BALHAM MEC (1196)
SW4	LONDON	Clapham district: Clapham, Stockwell	Lambeth	1040	0.05%	BALHAM MEC (1196)
SW5	LONDON	Earls Court district: Earls Court	Royal Borough of Kensington and Chelsea	388	0.02%	BALHAM MEC (1196)
SW6	LONDON	Fulham district: Fulham	Hammersmith and Fulham	1515	0.08%	BALHAM MEC (1196)
SW7	LONDON	South Kensington district: South Kensington, Knightsbridge (part)	Royal Borough of Kensington and Chelsea	117	0.01%	BALHAM MEC (1196)
SW8	LONDON	South Lambeth district: South Lambeth, Vauxhall, Battersea, Clapham (part), NW area of Stockwell	Lambeth, Wandsworth	1034	0.05%	BALHAM MEC (1196)
SW9	LONDON	Stockwell district: Stockwell, Brixton (part), Clapham (part)	Lambeth	1572	0.08%	BALHAM MEC (1196)
SW10	LONDON	West Brompton district: West Brompton, Chelsea (part)	Royal Borough of Kensington and Chelsea	546	0.03%	BALHAM MEC (1196)

ANNEX 11 – Post Code Breakdown of Lots 1-3 and Northern Ireland

SW11	LONDON	Battersea head district: Battersea, Clapham Junction	Wandsworth	1572	0.08%	BALHAM MEC (1196)
SW12	LONDON	Balham district: Balham, Clapham South, Hyde Farm	Wandsworth, Lambeth	585	0.03%	BALHAM MEC (1196)
SW13	LONDON	Barnes district: Barnes	Richmond upon Thames	233	0.01%	BALHAM MEC (1196)
SW14	LONDON	Mortlake district: Mortlake, East Sheen	Richmond upon Thames	204	0.01%	BALHAM MEC (1196)
SW15	LONDON	Putney district: Putney, Roehampton, Kingston Vale	Wandsworth, Royal Borough of Kingston upon Thames	1482	0.07%	BALHAM MEC (1196)
SW16	LONDON	Streatham district: Streatham, Norbury, Thornton Heath, Streatham Park, Furzedown, Streatham Vale, Pollards Hill, Mitcham	Lambeth, Croydon, Wandsworth, Merton	2064	0.10%	BALHAM MEC (1196)
SW17	LONDON	Tooting district: Tooting, Mitcham	Wandsworth, Merton	1562	0.08%	BALHAM MEC (1196)
SW18	LONDON	Wandsworth district: Wandsworth, Southfields, Earlsfield	Wandsworth	1076	0.05%	BALHAM MEC (1196)
SW19	LONDON	Wimbledon district: Wimbledon, Colliers Wood, Merton Park, Southfields, North Morden	Merton, Wandsworth	1267	0.06%	WIMBLEDON MSEC (1283)
SW20	LONDON	West Wimbledon district: Raynes Park, Lower Morden, Merton Park, Wimbledon Chase	Merton	409	0.02%	WIMBLEDON MSEC (1283)
SW99	LONDON	Non-geographic postcode district (located in SW3)		0	0.00%	BALHAM MEC (1196)
TW1	TWICKENHAM	Twickenham, St. Margarets, Strawberry Hill	Richmond upon Thames	263	0.01%	BALHAM MEC (1196)
TW2	TWICKENHAM	Whitton, Strawberry Hill	Richmond upon Thames	533	0.03%	EALING MEC (1185)
TW3	HOUNSLOW	Hounslow, Maswell Park, Lampton	Hounslow	829	0.04%	EALING MEC (1185)
TW4	HOUNSLOW	Hounslow West, Hounslow Heath, Whitton	Hounslow, Richmond upon Thames	784	0.04%	EALING MEC (1185)

ANNEX 11 – Post Code Breakdown of Lots 1-3 and Northern Ireland

TW5	HOUNSLOW	Heston	Hounslow	783	0.04%	EALING MEC (1185)
TW6	HOUNSLOW	Heathrow	Hillingdon	2	0.00%	EALING MEC (1185)
TW7	ISLEWORTH	Isleworth, Osterley	Hounslow	904	0.04%	EALING MEC (1185)
TW8	BRENTFORD	Brentford	Hounslow	655	0.03%	EALING MEC (1185)
TW9	RICHMOND	North Sheen, Kew	Richmond upon Thames	332	0.02%	EALING MEC (1185)
TW10	RICHMOND	Ham, Petersham	Richmond upon Thames, Kingston Upon Thames	320	0.02%	EALING MEC (1185)
TW11	TEDDINGTON	Teddington	Richmond upon Thames	397	0.02%	BALHAM MEC (1196)
TW12	HAMPTON	Hampton	Richmond upon Thames	514	0.03%	BALHAM MEC (1196)
TW13	FELTHAM	Feltham, Hanworth	Hounslow	1004	0.05%	EALING MEC (1185)
TW14	FELTHAM	Hatton	Hounslow	832	0.04%	EALING MEC (1185)
TW15	ASHFORD	Ashford	Spelthorne, Hounslow	467	0.02%	WIMBLEDON MSEC (1283)
TW16	SUNBURY-ON-THAMES	Sunbury-on-Thames	Spelthorne, Hounslow, Richmond upon Thames	343	0.02%	BALHAM MEC (1196)
TW17	SHEPPERTON	Shepperton	Spelthorne, Hounslow	224	0.01%	BALHAM MEC (1196)
TW18	STAINES	Staines, Egham Hythe	Spelthorne, Runnymede	442	0.02%	BALHAM MEC (1196)
TW19	STAINES	Stanwell, Wraysbury	Spelthorne, Windsor and Maidenhead, Hillingdon	396	0.02%	BALHAM MEC (1196)
TW20	EGHAM	Egham, Englefield Green	Runnymede	394	0.02%	WIMBLEDON MSEC (1283)
UB1	SOUTHALL	Southall	Ealing	1278	0.06%	EALING MEC (1185)
UB2	SOUTHALL	Southall	Ealing	1020	0.05%	MARYLEBONE MEC (1190)
UB3	HAYES	Hayes, Harlington	Hillingdon	1186	0.06%	MARYLEBONE MEC (1190)
UB4	HAYES	Yeading, Hayes	Hillingdon	900	0.04%	EALING MEC (1185)
UB5	NORTHOLT	Northolt, Yeading	Ealing	1201	0.06%	MARYLEBONE MEC (1190)
UB6	GREENFORD	Greenford, Perivale	Ealing	990	0.05%	MARYLEBONE MEC (1190)
UB7	WEST DRAYTON	West Drayton, Harmondsworth, Sipson, Yiewsley, Longford	Hillingdon	820	0.04%	EALING MEC (1185)

ANNEX 11 – Post Code Breakdown of Lots 1-3 and Northern Ireland

UB8	UXBRIDGE	Uxbridge, Cowley, Hillingdon	Hillingdon	914	0.05%	NEASDEN MEC (1198)
UB9	UXBRIDGE	Denham, Harefield	South Bucks, Hillingdon	302	0.02%	EALING MEC (1185)
UB10	UXBRIDGE	Hillingdon, Ickenham	Hillingdon	620	0.03%	NEASDEN MEC (1198)
UB11	UXBRIDGE	Stockley Park	Hillingdon	0	0.00%	EALING MEC (1185)
W1B	LONDON	Portland Street, Regent Street	Westminster	3	0.00%	MARYLEBONE MEC (1190)
W1D	LONDON	Soho (south east); Chinatown, Soho Square	Westminster	24	0.00%	MARYLEBONE MEC (1190)
W1F	LONDON	Soho (north west)	Westminster	76	0.00%	MARYLEBONE MEC (1190)
W1G	LONDON	Harley Street	Westminster	15	0.00%	MARYLEBONE MEC (1190)
W1H	LONDON	Marylebone	Westminster	113	0.01%	MARYLEBONE MEC (1190)
W1J	LONDON	Mayfair (south), Piccadilly, Royal Academy	Westminster	6	0.00%	MARYLEBONE MEC (1190)
W1K	LONDON	Mayfair (north), Grosvenor Square	Westminster	64	0.00%	MARYLEBONE MEC (1190)
W1T	LONDON	Fitzrovia, Tottenham Court Road	Camden	93	0.00%	MARYLEBONE MEC (1190)
W1U	LONDON	Marylebone	Westminster	58	0.00%	MARYLEBONE MEC (1190)
W1W	LONDON	Great Portland Street, Fitzrovia	Westminster	122	0.01%	MARYLEBONE MEC (1190)
W2	LONDON	Paddington head district: Paddington, Bayswater, Hyde Park, Westbourne Green, Little Venice (part), Westbourne Green, Notting Hill	Westminster, Royal Borough of Kensington and Chelsea	1419	0.07%	NEASDEN MEC (1198)
W3	LONDON	Acton district: Acton, East Acton, Park Royal, West Acton	Ealing, Brent, Hammersmith and Fulham, Hounslow	1347	0.07%	NEASDEN MEC (1198)
W4	LONDON	Chiswick district: Chiswick, Gunnersbury, Turnham Green, Bedford Park	Hounslow, Ealing	808	0.04%	NEASDEN MEC (1198)
W5	LONDON	Ealing district: Ealing, Park Royal	Ealing	843	0.04%	MARYLEBONE MEC (1190)
W6	LONDON	Hammersmith district: Hammersmith, Ravenscourt Park	Hammersmith and Fulham	1081	0.05%	MARYLEBONE MEC (1190)
W7	LONDON	Hanwell district: Hanwell, Boston Manor	Ealing, Hounslow	746	0.04%	MARYLEBONE MEC (1190)

ANNEX 11 – Post Code Breakdown of Lots 1-3 and Northern Ireland

W8	LONDON	Kensington district: Kensington, Holland Park (part)	Royal Borough of Kensington and Chelsea	205	0.01%	NEASDEN MEC (1198)
W9	LONDON	Maida Hill district: Maida Hill, Maida Vale, Little Venice (part)	Westminster, Camden, Brent, Kensington and Chelsea	1315	0.07%	NEASDEN MEC (1198)
W10	LONDON	North Kensington district: North Kensington, Queens Park	Kensington and Chelsea, Brent, Westminster, Hammersmith and Fulham	1671	0.08%	NEASDEN MEC (1198)
W11	LONDON	Notting Hill district: Notting Hill, Holland Park (part)	Royal Borough of Kensington and Chelsea	1006	0.05%	NEASDEN MEC (1198)
W12	LONDON	Shepherds Bush district: Shepherds Bush, White City	Hammersmith and Fulham	1721	0.09%	EALING MEC (1185)
W13	LONDON	West Ealing district: West Ealing, Northfields	Ealing	697	0.03%	MARYLEBONE MEC (1190)
W14	LONDON	West Kensington district: West Kensington, Kensington Olympia, Holland Park	Royal Borough of Kensington and Chelsea, Hammersmith and Fulham	919	0.05%	MARYLEBONE MEC (1190)
WC1A	LONDON	New Oxford Street	Camden	26	0.00%	NEASDEN MEC (1198)
WC1B	LONDON	Bloomsbury, British Museum	Camden	20	0.00%	MARYLEBONE MEC (1190)
WC1E	LONDON	University College London	Camden	49	0.00%	NEASDEN MEC (1198)
WC1H	LONDON	St Pancras	Camden	280	0.01%	MARYLEBONE MEC (1190)
WC1N	LONDON	Russell Square	Camden	214	0.01%	MARYLEBONE MEC (1190)
WC1R	LONDON	Gray's Inn	Camden	17	0.00%	MARYLEBONE MEC (1190)
WC1V	LONDON	High Holborn	Camden	3	0.00%	MARYLEBONE MEC (1190)
WC1X	LONDON	Kings Cross, Finsbury (west)	Camden	347	0.02%	MARYLEBONE MEC (1190)
WC2A	LONDON	Lincoln's Inn Fields, Royal Courts of Justice	Camden, Westminster, City of London	3	0.00%	MARYLEBONE MEC (1190)

ANNEX 11 – Post Code Breakdown of Lots 1-3 and Northern Ireland

WC2E	LONDON	Covent Garden	Westminster	6	0.00%	MARYLEBONE MEC (1190)
WC2H	LONDON	Leicester Square	Camden, Westminster	144	0.01%	MARYLEBONE MEC (1190)
WC2N	LONDON	Charing Cross	Westminster	10	0.00%	MARYLEBONE MEC (1190)
WD3	RICKMANSWORTH	Batchworth Heath, Chandlers Cross, Chenies, Chorleywood, Croxley Green, Heronsgate, Loudwater, Maple Cross, Mill End, Rickmansworth, Sarratt, West Hyde	Three Rivers, Hillingdon, Chiltern	537	0.03%	NEASDEN MEC (1198)
WD4	KINGS LANGLEY	Bucks Hill, Chipperfield, Hunton Bridge, Kings Langley	Dacorum, Three Rivers	152	0.01%	NEASDEN MEC (1198)
WD5	ABBOTS LANGLEY	Bedmond, Abbots Langley	Three Rivers	266	0.01%	NEASDEN MEC (1198)
WD6	BOREHAMWOOD	Borehamwood, Elstree, Well End	Hertsmere	952	0.05%	NEASDEN MEC (1198)
WD7	RADLETT	Shenley, Radlett	Hertsmere	214	0.01%	NEASDEN MEC (1198)
WD17	WATFORD	Watford, Cassiobury, Nascot Wood	Watford	251	0.01%	NEASDEN MEC (1198)
WD18	WATFORD	West Watford	Watford, Three Rivers	500	0.02%	NEASDEN MEC (1198)
WD19	WATFORD	Oxhey, South Oxhey, Carpenders Park	Watford, Three Rivers	739	0.04%	NEASDEN MEC (1198)
WD23	BUSHEY	Bushey, Bushey Heath	Hertsmere, Watford	458	0.02%	NEASDEN MEC (1198)
WD24	WATFORD	North Watford	Watford	487	0.02%	NEASDEN MEC (1198)
WD25	WATFORD	Garston, Aldenham, Leavesden, Letchmore Heath	Watford, Hertsmere, Three Rivers	702	0.03%	NEASDEN MEC (1198)
WD99	LONDON	Somerset House	Westminster	0	0.00%	NEASDEN MEC (1198)
				237537	11.93%	

ANNEX 11 – Post Code Breakdown of Lots 1-3 and Northern Ireland

Lot 3 SOUTH WEST

Postcode district	Post Town	Coverage	Local authority area	DLA Caseload	% of National	MEC ID
BA1	BATH	Bath north of the Avon	Bath and North East Somerset	931	0.05%	BRISTOL MSEC (1050)
BA2	BATH	Bath south of the Avon	Bath and North East Somerset	1813	0.09%	BRISTOL MSEC (1050)
BA3	RADSTOCK	Radstock, Midsomer Norton, Holcombe, Coleford	Bath and North East Somerset	890	0.04%	BRISTOL MSEC (1050)
BA4	SHEPTON MALLET	Shepton Mallet	Mendip	443	0.02%	BRISTOL MSEC (1050)
BA5	WELLS	Wells	Mendip	521	0.03%	WESTON-SUPER-MARE (1076)
BA6	GLASTONBURY	Glastonbury	Mendip	461	0.02%	YEOVIL MSEC (1068)
BA7	CASTLE CARY	Castle Cary	South Somerset	75	0.00%	YEOVIL MSEC (1068)
BA8	TEMPLECOMBE	Templecombe	South Somerset	116	0.01%	YEOVIL MSEC (1068)
BA9	WINCANTON	Wincanton	South Somerset	178	0.01%	YEOVIL MSEC (1068)
BA10	BRUTON	Bruton	South Somerset	53	0.00%	YEOVIL MSEC (1068)
BA11	FROME	Frome	Mendip	988	0.05%	BRISTOL MSEC (1050)
BA12	WARMINSTER	Warminster	Wiltshire Council	651	0.03%	SALISBURY MSEC (1061)
BA13	WESTBURY	Westbury	Wiltshire Council	479	0.02%	BRISTOL MSEC (1050)
BA14	TROWBRIDGE	Trowbridge	Wiltshire Council	1342	0.07%	BRISTOL MSEC (1050)
BA15	BRADFORD-ON-AVON	Bradford-on-Avon	Wiltshire Council	273	0.01%	BRISTOL MSEC (1050)
BA16	STREET	Street	Mendip	407	0.02%	YEOVIL MSEC (1068)
BA20	YEOVIL	Yeovil	South Somerset	376	0.02%	YEOVIL MSEC (1068)
BA21	YEOVIL	Yeovil	South Somerset	1198	0.06%	YEOVIL MSEC (1068)
BA22	YEOVIL	Yeovil	South Somerset	395	0.02%	YEOVIL MSEC (1068)
BA23				1	0.00%	
BA50				1	0.00%	
BA77				1	0.00%	
BH1	BOURNEMOUTH	Town Centre, Springbourne, East Cliff, Boscombe	Bournemouth Borough Council	735	0.04%	BOURNEMOUTH MSEC (1054)
BH2	BOURNEMOUTH	Bournemouth Central, West Cliff	Bournemouth Borough Council	217	0.01%	BOURNEMOUTH MSEC (1054)
BH3	BOURNEMOUTH	Talbot Woods, Winton	Bournemouth Borough Council	184	0.01%	BOURNEMOUTH MSEC (1054)

ANNEX 11 – Post Code Breakdown of Lots 1-3 and Northern Ireland

BH4	BOURNEMOUTH	Westbourne, Branksome Woods	Bournemouth Borough Council	241	0.01%	BOURNEMOUTH MSEC (1054)
BH5	BOURNEMOUTH	Boscombe, Pokesdown	Bournemouth Borough Council	412	0.02%	BOURNEMOUTH MSEC (1054)
BH6	BOURNEMOUTH	Southbourne, Tuckton, Wick	Bournemouth Borough Council	612	0.03%	BOURNEMOUTH MSEC (1054)
BH7	BOURNEMOUTH	Littledown, Iford	Bournemouth Borough Council	294	0.01%	BOURNEMOUTH MSEC (1054)
BH8	BOURNEMOUTH	Malmesbury Park, Charminster, Queens Park, Strouden Park, Townsend	Bournemouth Borough Council	885	0.04%	BOURNEMOUTH MSEC (1054)
BH9	BOURNEMOUTH	Winton, Moordown, Throop, Muscliff	Bournemouth Borough Council	645	0.03%	BOURNEMOUTH MSEC (1054)
BH10	BOURNEMOUTH	Kinson, Northbourne, Redhill, Ensbury Park, Wallisdown	Bournemouth Borough Council	634	0.03%	BOURNEMOUTH MSEC (1054)
BH11	BOURNEMOUTH	Kinson, Bear Cross, West Howe, Wallisdown	Bournemouth Borough Council	886	0.04%	BOURNEMOUTH MSEC (1054)
BH12	POOLE	Branksome, Alderney, Upper Parkstone, Newtown	Borough of Poole	1148	0.06%	BOURNEMOUTH MSEC (1054)
BH13	POOLE	Canford Cliffs, Sandbanks, Branksome Park	Borough of Poole	93	0.00%	BOURNEMOUTH MSEC (1054)
BH14	POOLE	Lower Parkstone, Lilliput, Penn Hill	Borough of Poole	482	0.02%	BOURNEMOUTH MSEC (1054)
BH15	POOLE	Town Centre, Hamworthy, Oakdale	Borough of Poole	956	0.05%	BOURNEMOUTH MSEC (1054)
BH16	POOLE	Upton, Turlin Moor, Lytchett Minster, Lytchett Matravers	Purbeck District Council, Borough of Poole, East Dorset District Council	414	0.02%	BOURNEMOUTH MSEC (1054)
BH17	POOLE	Canford Heath, Creekmoor	Borough of Poole	590	0.03%	BOURNEMOUTH MSEC (1054)
BH18	BROADSTONE		Borough of Poole	155	0.01%	BOURNEMOUTH MSEC (1054)
BH19	SWANAGE		Purbeck District Council	242	0.01%	BOURNEMOUTH MSEC (1054)
BH20	WAREHAM		Purbeck District Council	505	0.03%	BOURNEMOUTH MSEC (1054)
BH21	WIMBORNE		East Dorset District Council	733	0.04%	BOURNEMOUTH MSEC (1054)

ANNEX 11 – Post Code Breakdown of Lots 1-3 and Northern Ireland

BH22	FERNDOWN	West Moors	East Dorset District Council	653	0.03%	BOURNEMOUTH MSEC (1054)
BH23	CHRISTCHURCH		Christchurch Borough Council	1316	0.07%	BOURNEMOUTH MSEC (1054)
BH24	RINGWOOD		New Forest District Council	509	0.03%	BOURNEMOUTH MSEC (1054)
BH25	NEW MILTON		New Forest District Council	684	0.03%	SOUTHAMPTON MEC (1285)
BH31	VERWOOD		East Dorset District Council	187	0.01%	BOURNEMOUTH MSEC (1054)
BS0				0	0.00%	
BS1	BRISTOL	Bristol city centre, Redcliffe	Bristol	281	0.01%	BRISTOL MSEC (1050)
BS2	BRISTOL	Kingsdown, St Pauls, St Phillips, St Agnes	Bristol	605	0.03%	BRISTOL MSEC (1050)
BS3	BRISTOL	Bedminster, Southville, Bower Ashton, part of Totterdown, Windmill Hill	Bristol	1254	0.06%	BRISTOL MSEC (1050)
BS4	BRISTOL	Brislington, Knowle, Knowle West, St Annes, part of Totterdown	Bristol	1890	0.09%	BRISTOL MSEC (1050)
BS5	BRISTOL	Easton, St George, Redfield, Whitehall	Bristol	1987	0.10%	BRISTOL MSEC (1050)
BS6	BRISTOL	Redland, Montpelier, Westbury Park	Bristol	640	0.03%	BRISTOL MSEC (1050)
BS7	BRISTOL	Bishopston, Horfield, part of Filton	Bristol / South Gloucestershire	1190	0.06%	BRISTOL MSEC (1050)
BS8	BRISTOL	Clifton, Hotwells	Bristol	303	0.02%	BRISTOL MSEC (1050)
BS9	BRISTOL	Coombe Dingle, Sneyd Park, Stoke Bishop, Westbury on Trym, Henleaze, Bristol	Bristol	622	0.03%	BRISTOL MSEC (1050)
BS10	BRISTOL	Brentry, Henbury, Southmead	Bristol	1244	0.06%	BRISTOL MSEC (1050)
BS11	BRISTOL	Avonmouth, Shirehampton	Bristol	838	0.04%	BRISTOL MSEC (1050)
BS12				2	0.00%	
BS13	BRISTOL	Bedminster Down, Bishopsworth, Hartcliffe, Withywood	Bristol	1610	0.08%	BRISTOL MSEC (1050)

ANNEX 11 – Post Code Breakdown of Lots 1-3 and Northern Ireland

BS14	BRISTOL	Hengrove, Stockwood, Whitchurch, Withywood	Bristol	1020	0.05%	BRISTOL MSEC (1050)
BS15	BRISTOL	Hanham, Kingswood	Bristol / South Gloucestershire	1418	0.07%	BRISTOL MSEC (1050)
BS16	BRISTOL	Downend, Fishponds, Frenchay	Bristol / South Gloucestershire	2188	0.11%	BRISTOL MSEC (1050)
BS18				4	0.00%	
BS19				2	0.00%	
BS20	BRISTOL	Portishead	North Somerset	511	0.03%	WESTON-SUPER-MARE (1076)
BS21	CLEVEDON	Clevedon	North Somerset	561	0.03%	WESTON-SUPER-MARE (1076)
BS22	WESTON-SUPER-MARE	Kewstoke, Weston-super-Mare, Worle	North Somerset	1152	0.06%	WESTON-SUPER-MARE (1076)
BS23	WESTON-SUPER-MARE	Uphill, Weston-super-Mare	North Somerset	1946	0.10%	WESTON-SUPER-MARE (1076)
BS24	WESTON-SUPER-MARE	Bleadon, Hutton, Locking, Lympsham, Puxton, Weston-super-Mare, Wick St. Lawrence	North Somerset	508	0.03%	WESTON-SUPER-MARE (1076)
BS25	WINSCOMBE	Churchill, Winscombe, Sandford, Shipham	North Somerset, Somerset	119	0.01%	WESTON-SUPER-MARE (1076)
BS26	AXBRIDGE	Axbridge, Compton Bishop, Loxton	Somerset	136	0.01%	WESTON-SUPER-MARE (1076)
BS27	CHEDDAR	Cheddar, Draycott	Somerset	147	0.01%	WESTON-SUPER-MARE (1076)
BS28	WEDMORE	Wedmore	Somerset	37	0.00%	WESTON-SUPER-MARE (1076)
BS29	BANWELL	Banwell	Somerset	95	0.00%	WESTON-SUPER-MARE (1076)
BS30	BRISTOL	Bitton, Cadbury Heath, Warmley, Wick	South Gloucestershire	637	0.03%	BRISTOL MSEC (1050)
BS31	BRISTOL	Chewton Keynsham, Keynsham, Saltford	Bath and North East Somerset	522	0.03%	BRISTOL MSEC (1050)
BS32	BRISTOL	Almondsbury, Bradley Stoke	South Gloucestershire	342	0.02%	BRISTOL MSEC (1050)
BS34	BRISTOL	Part of Filton, Little Stoke, Patchway, Stoke Gifford	South Gloucestershire	813	0.04%	BRISTOL MSEC (1050)
BS35	BRISTOL	Alveston, Rudgeway, Thornbury	South Gloucestershire	446	0.02%	BRISTOL MSEC (1050)
BS36	BRISTOL	Frampton Cotterell, Winterbourne	South Gloucestershire	290	0.01%	BRISTOL MSEC (1050)
BS37	BRISTOL	Chipping Sodbury, Yate	South Gloucestershire	912	0.05%	BRISTOL MSEC (1050)

ANNEX 11 – Post Code Breakdown of Lots 1-3 and Northern Ireland

BS39	BRISTOL	Clutton, Temple Cloud	Bath and North East Somerset	274	0.01%	BRISTOL MSEC (1050)
BS40	BRISTOL	Chew Valley, Chew Magna, Chew Stoke, Wrington	Bath and North East Somerset, North Somerset	176	0.01%	BRISTOL MSEC (1050)
BS41	BRISTOL	Long Ashton, Dundry	North Somerset	95	0.00%	BRISTOL MSEC (1050)
BS42				0	0.00%	
BS48	BRISTOL	Backwell, Nailsea	North Somerset	425	0.02%	BRISTOL MSEC (1050)
BS49	BRISTOL	Congresbury, Yatton	North Somerset	294	0.01%	WESTON-SUPER-MARE (1076)
BS99					0.00%	
DT1	DORCHESTER		West Dorset District Council	588	0.03%	WEYMOUTH (1077)
DT2	DORCHESTER		West Dorset District Council	499	0.02%	WEYMOUTH (1077)
DT3	WEYMOUTH		Weymouth and Portland Borough Council	613	0.03%	WEYMOUTH (1077)
DT4	WEYMOUTH		Weymouth and Portland Borough Council	1602	0.08%	WEYMOUTH (1077)
DT5	PORTLAND		Weymouth and Portland Borough Council	453	0.02%	WEYMOUTH (1077)
DT6	BRIDPORT		West Dorset District Council	636	0.03%	WEYMOUTH (1077)
DT7	LYME REGIS		West Dorset District Council	100	0.00%	WEYMOUTH (1077)
DT8	BEAMINSTER		West Dorset District Council	147	0.01%	YEOVIL MSEC (1068)
DT9	SHERBORNE		West Dorset District Council	443	0.02%	YEOVIL MSEC (1068)
DT10	STURMINSTER NEWTON		North Dorset District Council	299	0.01%	YEOVIL MSEC (1068)
DT11	BLANDFORD FORUM		North Dorset District Council	707	0.04%	WEYMOUTH (1077)

ANNEX 11 – Post Code Breakdown of Lots 1-3 and Northern Ireland

DT15				1	0.00%	
EX1	EXETER	City Centre	Exeter City Council	772	0.04%	EXETER MSEC (1056)
EX2	EXETER	St Thomas, Countess Wear , Wonford	Exeter City Council	1486	0.07%	EXETER MSEC (1056)
EX3	EXETER	Topsham	Exeter City Council	80	0.00%	EXETER MSEC (1056)
EX4	EXETER	Exwick, St Thomas, Beacon Heath, Redhills, Pennsylvania, St. James	Exeter City Council	1726	0.09%	EXETER MSEC (1056)
EX5	EXETER	Clyst St. Mary, Woodbury	East Devon	396	0.02%	EXETER MSEC (1056)
EX6	EXETER	Haldon, Mamhead, Exminster	Teignbridge	289	0.01%	EXETER MSEC (1056)
EX7	DAWLISH			541	0.03%	EXETER MSEC (1056)
EX8	EXMOUTH			1146	0.06%	EXETER MSEC (1056)
EX9	BUDLEIGH SALTERTON			124	0.01%	EXETER MSEC (1056)
EX10	SIDMOUTH			303	0.02%	EXETER MSEC (1056)
EX11	OTTERY ST. MARY			186	0.01%	EXETER MSEC (1056)
EX12	SEATON			217	0.01%	EXETER MSEC (1056)
EX13	AXMINSTER			240	0.01%	EXETER MSEC (1056)
EX14	HONITON			553	0.03%	EXETER MSEC (1056)
EX15	CULLOMPTON	Cullompton, Plymtree		549	0.03%	EXETER MSEC (1056)
EX16	TIVERTON		Mid Devon	901	0.04%	EXETER MSEC (1056)
EX17	CREDITON		Mid Devon	509	0.03%	EXETER MSEC (1056)
EX18	CHULMLEIGH			66	0.00%	BARNSTAPLE MSEC (1051)
EX19	WINKLEIGH			85	0.00%	BARNSTAPLE MSEC (1051)
EX20	NORTH TAWTON, OKEHAMPTON			557	0.03%	EXETER MSEC (1056)
EX21	BEAWORTHY			116	0.01%	LAUNCESTON MEC (1059)
EX22	HOLSWORTHY			366	0.02%	LAUNCESTON MEC (1059)
EX23	BUDE	Bude, Coombe, Crackington Haven, Launcells, Poundstock, Stratton	Cornwall Council	503	0.03%	LAUNCESTON MEC (1059)
EX24	COLYTON			57	0.00%	EXETER MSEC (1056)
EX31	BARNSTAPLE			587	0.03%	BARNSTAPLE MSEC (1051)
EX32	BARNSTAPLE			895	0.04%	BARNSTAPLE MSEC (1051)
EX33	BRAUNTON			237	0.01%	BARNSTAPLE MSEC (1051)

ANNEX 11 – Post Code Breakdown of Lots 1-3 and Northern Ireland

EX34	ILFRACOMBE, WOOLACOMBE			685	0.03%	BARNSTAPLE MSEC (1051)
EX35	LYNMOUTH, LYNTON			29	0.00%	BARNSTAPLE MSEC (1051)
EX36	SOUTH MOLTON			237	0.01%	BARNSTAPLE MSEC (1051)
EX37	UMBERLEIGH			67	0.00%	BARNSTAPLE MSEC (1051)
EX38	TORRINGTON			243	0.01%	BARNSTAPLE MSEC (1051)
EX39	BIDEFORD	Includes Lundy Island	Torridge council	1408	0.07%	BARNSTAPLE MSEC (1051)
GL1	GLOUCESTER		GLOUCESTER CITY COUNCIL	1563	0.08%	GLOUCESTER MSEC (1057)
GL2	GLOUCESTER		GLOUCESTER CITY COUNCIL	1155	0.06%	GLOUCESTER MSEC (1057)
GL3	GLOUCESTER		GLOUCESTER CITY COUNCIL/ TEWKESBURY BOROUGH COUNCIL	722	0.04%	GLOUCESTER MSEC (1057)
GL4	GLOUCESTER		GLOUCESTER CITY COUNCIL	1446	0.07%	GLOUCESTER MSEC (1057)
GL5	STROUD		STROUD DISTRICT COUNCIL	809	0.04%	GLOUCESTER MSEC (1057)
GL6	STROUD	Nailsworth, Painswick	STROUD DISTRICT COUNCIL	480	0.02%	GLOUCESTER MSEC (1057)
GL7	CIRENCESTER, FAIRFORD, LECHLADE		COTSWOLD DISTRICT COUNCIL / WEST OXFORDSHIRE	760	0.04%	SWINDON MSEC (1063)
GL8	TETBURY		COTSWOLD DISTRICT COUNCIL	202	0.01%	GLOUCESTER MSEC (1057)
GL9	BADMINTON			30	0.00%	BRISTOL MSEC (1050)
GL10	STONEHOUSE		STROUD DISTRICT COUNCIL	418	0.02%	GLOUCESTER MSEC (1057)
GL11	DURSLEY		STROUD DISTRICT COUNCIL	430	0.02%	GLOUCESTER MSEC (1057)

ANNEX 11 – Post Code Breakdown of Lots 1-3 and Northern Ireland

GL12	WOTTON-UNDER-EDGE		STROUD DISTRICT COUNCIL / South Gloucestershire	213	0.01%	GLOUCESTER MSEC (1057)
GL13	BERKELEY			112	0.01%	GLOUCESTER MSEC (1057)
GL14	CINDERFORD, NEWNHAM, WESTBURY-ON-SEVERN			609	0.03%	GLOUCESTER MSEC (1057)
GL15	BLAKENEY, LYDNEY			601	0.03%	GLOUCESTER MSEC (1057)
GL17	DRYBROOK, LONGHOPE, LYDBROOK, MITCHELDEAN, RUARDEAN			347	0.02%	GLOUCESTER MSEC (1057)
GL18	DYMOCK, NEWENT			155	0.01%	GLOUCESTER MSEC (1057)
GL19	GLOUCESTER			142	0.01%	GLOUCESTER MSEC (1057)
GL20	TEWKESBURY, BREDON			587	0.03%	GLOUCESTER MSEC (1057)
GL50	CHELTENHAM			494	0.02%	GLOUCESTER MSEC (1057)
GL51	CHELTENHAM		TEWKESBURY BOROUGH COUNCIL	1400	0.07%	GLOUCESTER MSEC (1057)
GL52	CHELTENHAM			929	0.05%	GLOUCESTER MSEC (1057)
GL53	CHELTENHAM			252	0.01%	GLOUCESTER MSEC (1057)
GL54	CHELTENHAM			291	0.01%	GLOUCESTER MSEC (1057)
GL55	CHIPPING CAMPDEN			89	0.00%	GLOUCESTER MSEC (1057)
GL56	MORETON-IN-MARSH			163	0.01%	GLOUCESTER MSEC (1057)
PL1	PLYMOUTH	Plymouth, Devonport, The Hoe, Millbridge, Stoke, Stonehouse	Plymouth City Council	1616	0.08%	PLYMOUTH MSEC (1060)
PL2	PLYMOUTH	Beacon Park, Ford, Keyham, North Prospect, Pennycross, Home Park	Plymouth City Council	1734	0.09%	PLYMOUTH MSEC (1060)
PL3	PLYMOUTH	Efford, Hartley, Laira, Mannamead, Milehouse, Peverell, Higher Compton	Plymouth City Council	1156	0.06%	PLYMOUTH MSEC (1060)
PL4	PLYMOUTH	Barbican, Lipson, Mount Gould, Mutley, Prince Rock, St. Judes	Plymouth City Council	1351	0.07%	PLYMOUTH MSEC (1060)

ANNEX 11 – Post Code Breakdown of Lots 1-3 and Northern Ireland

PL5	PLYMOUTH	Crownhill, Ernesettle, Honicknowle, Whiteleigh, St. Budeaux, Tamerton Foliot	Plymouth City Council	2661	0.13%	PLYMOUTH MSEC (1060)
PL6	PLYMOUTH	Derriford, Eggbuckland, Estover, Leigham, Roborough, Southway	Plymouth City Council	1634	0.08%	PLYMOUTH MSEC (1060)
PL7	PLYMOUTH	Plympton, Sparkwell	Plymouth City Council	951	0.05%	PLYMOUTH MSEC (1060)
PL8	PLYMOUTH	Brixton, Newton Ferrers, Noss Mayo, Yealmpton	South Hams	137	0.01%	PLYMOUTH MSEC (1060)
PL9	PLYMOUTH	Plymstock, Heybrook Bay, Mount Batten, Wembury	Plymouth City Council	748	0.04%	PLYMOUTH MSEC (1060)
PL10	TORPOINT	Cawsand, Cremyll, Fort Picklecombe, Freathy, Kingsand, Millbrook	Cornwall Council	104	0.01%	PLYMOUTH MSEC (1060)
PL11	TORPOINT	Torpoint, Antony, Craffhole, Downderry, Seaton, Shevock, St John	Cornwall Council	362	0.02%	PLYMOUTH MSEC (1060)
PL12	SALTASH	Saltash, Hatt, Landrake, St Germans, Tideford, Trerulefoot	Cornwall Council	779	0.04%	PLYMOUTH MSEC (1060)
PL13	LOOE	Looe, Lansallos, Polperro	Cornwall Council	341	0.02%	PLYMOUTH MSEC (1060)
PL14	LISKEARD	Liskeard, Dobwalls, Doublebois, Minions, St Cleer, St Ive, St Neot	Cornwall Council	984	0.05%	PLYMOUTH MSEC (1060)
PL15	LAUNCESTON	Launceston, Bolventor, Lezant, South Petherwin, Treneglos	Cornwall Council	730	0.04%	LAUNCESTON MEC (1059)
PL16	LIFTON	Lifton, Broadwoodwidge, Marystow	West Devon	38	0.00%	LAUNCESTON MEC (1059)
PL17	CALLINGTON	Callington, Ashton, Bray Shop, Kelly Bray, South Hill	Cornwall Council	334	0.02%	PLYMOUTH MSEC (1060)
PL18	CALSTOCK, GUNNISLAKE	Calstock, Gunnislake, Albaston	Cornwall Council	159	0.01%	PLYMOUTH MSEC (1060)
PL19	TAVISTOCK	Tavistock, Bradstone, Mary Tavy, Morwellham, Peter Tavy, Whitchurch	West Devon	529	0.03%	PLYMOUTH MSEC (1060)

ANNEX 11 – Post Code Breakdown of Lots 1-3 and Northern Ireland

PL20	YELVERTON	Yelverton, Bellever, Crapstone, Horrabridge, Postbridge, Princetown, Two Bridges	West Devon	383	0.02%	PLYMOUTH MSEC (1060)
PL21	IVYBRIDGE	Ivybridge, Brownston, Cornwood, Ermington, Modbury, Ugborough	South Hams	467	0.02%	PLYMOUTH MSEC (1060)
PL22	LOSTWITHIEL	Lostwithiel, Boconnoc, Lanlivery, Lerryn, St Veep	Cornwall Council	128	0.01%	TRURO MSEC (1065)
PL23	FOWEY	Fowey, Bodinnick, Golant, Polruan	Cornwall Council	87	0.00%	TRURO MSEC (1065)
PL24	PAR	Par, Polkerris, St Blazey, Tywardreath	Cornwall Council	446	0.02%	TRURO MSEC (1065)
PL25	ST. AUSTELL	St Austell, Carlyon Bay, Charlestown, Trewoon	Cornwall Council	1078	0.05%	TRURO MSEC (1065)
PL26	ST. AUSTELL	Gorran Haven, Foxhole, Mevagissey, St Dennis, St Ewe, Sticker	Cornwall Council	1070	0.05%	TRURO MSEC (1065)
PL27	WADEBRIDGE	Wadebridge, Little Petherick, Polzeath, Rock, St Eval, St Minver, Trebetherick	Cornwall Council	323	0.02%	TRURO MSEC (1065)
PL28	PADSTOW	Padstow, Crugmeer, Porthcothan, St Merryn, Trevone, Treyarnon	Cornwall Council	135	0.01%	TRURO MSEC (1065)
PL29	PORT ISAAC	Port Isaac, Port Gaverne, Port Quin, St Endellion, Trelights	Cornwall Council	35	0.00%	TRURO MSEC (1065)
PL30	BODMIN	Blisland, Lanivet, Luxulyan, Nanstallon, St Kew, St Mabyn, Temple, Withiel	Cornwall Council	300	0.01%	LAUNCESTON MEC (1059)
PL31	BODMIN	Bodmin, Dunmere	Cornwall Council	679	0.03%	TRURO MSEC (1065)
PL32	CAMELFORD	Camelford, Davidstow, Lanteglos-by-Camelford, Otterham, Tresinney	Cornwall Council	151	0.01%	LAUNCESTON MEC (1059)
PL33	DELABOLE	Delabole, Trebarwith, Westdowns	Cornwall Council	77	0.00%	LAUNCESTON MEC (1059)
PL34	TINTAGEL	Tintagel, Bossiney, Trewarmett	Cornwall Council	66	0.00%	LAUNCESTON MEC (1059)
PL35	BOSCASTLE	Boscastle, Lesnewth, Trevalga	Cornwall Council	23	0.00%	LAUNCESTON MEC (1059)
SN1	SWINDON	Swindon Centre, south of the railway line	Swindon	707	0.04%	SWINDON MSEC (1063)
SN2	SWINDON	Swindon, north of the railway line	Swindon	1381	0.07%	SWINDON MSEC (1063)
SN3	SWINDON	Swindon, east & Stratton	Swindon	1594	0.08%	SWINDON MSEC (1063)

ANNEX 11 – Post Code Breakdown of Lots 1-3 and Northern Ireland

SN4	SWINDON (WROUGHTON, CHISELDON, WOOTTON BASSETT AREA)		Swindon/North Wilts	609	0.03%	SWINDON MSEC (1063)
SN5	SWINDON	West Swindon	Swindon	807	0.04%	SWINDON MSEC (1063)
SN6	SWINDON	Villages to the north of Swindon	Wiltshire Council	379	0.02%	SWINDON MSEC (1063)
SN7	FARINGDON		Vale of White Horse	241	0.01%	SWINDON MSEC (1063)
SN8	MARLBOROUGH	Marlborough, Burbage	Kenet	418	0.02%	SWINDON MSEC (1063)
SN9	PEWSEY		Kenet	201	0.01%	SWINDON MSEC (1063)
SN10	DEVIZES		Kenet	708	0.04%	SWINDON MSEC (1063)
SN11	CALNE		Wiltshire Council	559	0.03%	SWINDON MSEC (1063)
SN12	MELKSHAM		Wiltshire Council	619	0.03%	SWINDON MSEC (1063)
SN13	CORSHAM		Wiltshire Council	373	0.02%	SWINDON MSEC (1063)
SN14	CHIPPENHAM		Wiltshire Council	611	0.03%	SWINDON MSEC (1063)
SN15	CHIPPENHAM		Wiltshire Council	820	0.04%	SWINDON MSEC (1063)
SN16	MALMESBURY		Wiltshire Council	221	0.01%	SWINDON MSEC (1063)
SN25	SWINDON		Swindon	676	0.03%	SWINDON MSEC (1063)
SN26	SWINDON	Blunsdon	Swindon	23	0.00%	SWINDON MSEC (1063)
SN38	SWINDON			0	0.00%	SWINDON MSEC (1063)
SP1	SALISBURY	Central Salisbury	Wiltshire Council	585	0.03%	SALISBURY MSEC (1061)
SP2	SALISBURY	Outer Salisbury and surrounding villages	Wiltshire Council	865	0.04%	SALISBURY MSEC (1061)
SP3	SALISBURY		Wiltshire Council	173	0.01%	SALISBURY MSEC (1061)
SP4	SALISBURY	Amesbury	Wiltshire Council	547	0.03%	SALISBURY MSEC (1061)
SP5	SALISBURY		Wiltshire Council	336	0.02%	SALISBURY MSEC (1061)
SP6	FORDINGBRIDGE		New Forest District Council	224	0.01%	SALISBURY MSEC (1061)
SP7	SHAFTESBURY		North Dorset District Council	281	0.01%	SALISBURY MSEC (1061)
SP8	GILLINGHAM		North Dorset District Council	307	0.02%	SALISBURY MSEC (1061)
SP9	TIDWORTH		Wiltshire Council	134	0.01%	SALISBURY MSEC (1061)
SP10	ANDOVER	The town of Andover	Test Valley Borough Council	1055	0.05%	SOUTHAMPTON MEC (1285)

ANNEX 11 – Post Code Breakdown of Lots 1-3 and Northern Ireland

SP11	ANDOVER	Outskirts of Andover and surrounding villages	Test Valley Borough Council and Basingstoke & Deane Borough Council	545	0.03%	SALISBURY MSEC (1061)
TA1	TAUNTON			1319	0.07%	TAUNTON MSEC (1064)
TA2	TAUNTON			842	0.04%	TAUNTON MSEC (1064)
TA3	TAUNTON	North Curry,		257	0.01%	TAUNTON MSEC (1064)
TA4	TAUNTON	Bicknoller, Bishops Lydeard, Crowcombe, Milverton, West Bagborough, Williton		526	0.03%	TAUNTON MSEC (1064)
TA5	BRIDGWATER	Cannington, Nether Stowey, Over Stowey, Spaxton, Fiddington,		254	0.01%	TAUNTON MSEC (1064)
TA6	BRIDGWATER	Bridgwater, North Petherton, Wembdon	Sedgemoor	1655	0.08%	TAUNTON MSEC (1064)
TA7	BRIDGWATER	Puriton, Polden Hills, Westonzoyland, Middlezoy, Shapwick, Catcott, Ashcott, Chedzoy		360	0.02%	TAUNTON MSEC (1064)
TA8	BURNHAM-ON-SEA	Burnham on Sea, Berrow, Brean,		635	0.03%	WESTON-SUPER-MARE (1076)
TA9	HIGHBRIDGE	Highbridge, West Huntspill, Brent Knoll		557	0.03%	WESTON-SUPER-MARE (1076)
TA10	LANGPORT			243	0.01%	TAUNTON MSEC (1064)
TA11	SOMERTON		South Somerset	198	0.01%	TAUNTON MSEC (1064)
TA12	MARTOCK			168	0.01%	YEOVIL MSEC (1068)
TA13	SOUTH PETHERTON			86	0.00%	YEOVIL MSEC (1068)
TA14	STOKE-SUB-HAMDON			83	0.00%	YEOVIL MSEC (1068)
TA15	MONTACUTE			19	0.00%	YEOVIL MSEC (1068)
TA16	MERRIOTT			52	0.00%	YEOVIL MSEC (1068)
TA17	HINTON ST. GEORGE			5	0.00%	YEOVIL MSEC (1068)
TA18	CREWKERNE			291	0.01%	YEOVIL MSEC (1068)
TA19	ILMINSTER			221	0.01%	TAUNTON MSEC (1064)
TA20	CHARD			577	0.03%	TAUNTON MSEC (1064)
TA21	WELLINGTON			505	0.03%	TAUNTON MSEC (1064)
TA22	DULVERTON			67	0.00%	TAUNTON MSEC (1064)

ANNEX 11 – Post Code Breakdown of Lots 1-3 and Northern Ireland

TA23	WATCHET			253	0.01%	TAUNTON MSEC (1064)
TA24	MINEHEAD			587	0.03%	TAUNTON MSEC (1064)
TQ1	TORQUAY	Torquay (centre), St Marychurch	Torbay	1598	0.08%	EXETER MSEC (1056)
TQ2	TORQUAY	Torquay (west, north)	Torbay	1714	0.09%	EXETER MSEC (1056)
TQ3	PAIGNTON	Paignton (north, Preston area)	Torbay	1511	0.08%	EXETER MSEC (1056)
TQ4	PAIGNTON	Paignton (centre), Goodrington	Torbay	840	0.04%	EXETER MSEC (1056)
TQ5	BRIXHAM	Brixham	Torbay	770	0.04%	EXETER MSEC (1056)
TQ6	DARTMOUTH	Dartmouth	South Hams	191	0.01%	PLYMOUTH MSEC (1060)
TQ7	KINGSBRIDGE	Kingsbridge	South Hams	432	0.02%	PLYMOUTH MSEC (1060)
TQ8	SALCOMBE	Salcombe	South Hams	24	0.00%	PLYMOUTH MSEC (1060)
TQ9	TOTNES	Totnes	South Hams	593	0.03%	PLYMOUTH MSEC (1060)
TQ10	SOUTH BRENT	South Brent	South Hams	101	0.01%	PLYMOUTH MSEC (1060)
TQ11	BUCKFASTLEIGH	Buckfastleigh	Teignbridge	184	0.01%	PLYMOUTH MSEC (1060)
TQ12	NEWTON ABBOT	Newton Abbot, Kingsteignton	Teignbridge	1634	0.08%	EXETER MSEC (1056)
TQ13	NEWTON ABBOT	Ashburton, Bovey Tracey, Chudleigh, Moretonhampstead, Widecombe in the Moor	Teignbridge	518	0.03%	EXETER MSEC (1056)
TQ14	TEIGNMOUTH	Teignmouth	Teignbridge	619	0.03%	EXETER MSEC (1056)
TR1	TRURO	Truro	Cornwall Council	684	0.03%	TRURO MSEC (1065)
TR2	TRURO	Truro, Gerrans	Cornwall Council	236	0.01%	TRURO MSEC (1065)
TR3	TRURO	Truro	Cornwall Council	331	0.02%	TRURO MSEC (1065)
TR4	TRURO	Goonhavern, Trispen	Cornwall Council	335	0.02%	TRURO MSEC (1065)
TR5	ST. AGNES	St Agnes, Mithian	Cornwall Council	108	0.01%	TRURO MSEC (1065)
TR6	PERRANPORTH	Perranporth, Bolingey, Perrancoombe	Cornwall Council	123	0.01%	TRURO MSEC (1065)
TR7	NEWQUAY	Newquay	Cornwall Council	729	0.04%	TRURO MSEC (1065)
TR8	NEWQUAY	Mitchell	Cornwall Council	208	0.01%	TRURO MSEC (1065)
TR9	ST. COLUMB	St Columb	Cornwall Council	303	0.02%	TRURO MSEC (1065)
TR10	PENRYN	Penryn	Cornwall Council	344	0.02%	TRURO MSEC (1065)
TR11	FALMOUTH	Falmouth, Flushing, Mylor Bridge, Constantine, Mawnan Smith	Cornwall Council	891	0.04%	TRURO MSEC (1065)
TR12	HELSTON	Helston	Cornwall Council	259	0.01%	TRURO MSEC (1065)
TR13	HELSTON	Helston	Cornwall Council	611	0.03%	TRURO MSEC (1065)
TR14	CAMBORNE	Camborne	Cornwall Council	1283	0.06%	TRURO MSEC (1065)

ANNEX 11 – Post Code Breakdown of Lots 1-3 and Northern Ireland

TR15	REDRUTH	Redruth	Cornwall Council	1084	0.05%	TRURO MSEC (1065)
TR16	REDRUTH	Lanner, Carharrack, St Day	Cornwall Council	591	0.03%	TRURO MSEC (1065)
TR17	MARAZION	Marazion	Cornwall Council	63	0.00%	TRURO MSEC (1065)
TR18	PENZANCE	Penzance	Cornwall Council	1114	0.06%	TRURO MSEC (1065)
TR19	PENZANCE	St Buryan	Cornwall Council	329	0.02%	TRURO MSEC (1065)
TR20	PENZANCE	Penzance	Cornwall Council	331	0.02%	TRURO MSEC (1065)
TR21	ISLES OF SCILLY	St Mary's	Council of the Isles of Scilly	16	0.00%	TRURO MSEC (1065)
TR22	ISLES OF SCILLY	St Agnes	Council of the Isles of Scilly	1	0.00%	TRURO MSEC (1065)
TR23	ISLES OF SCILLY	Bryher	Council of the Isles of Scilly	0	0.00%	TRURO MSEC (1065)
TR24	ISLES OF SCILLY	Tresco	Council of the Isles of Scilly	0	0.00%	TRURO MSEC (1065)
TR25	ISLES OF SCILLY	St Martin's	Council of the Isles of Scilly	0	0.00%	TRURO MSEC (1065)
TR26	ST. IVES	St Ives	Cornwall Council	399	0.02%	TRURO MSEC (1065)
TR27	HAYLE	Hayle	Cornwall Council	568	0.03%	TRURO MSEC (1065)
TR93	PENZANCE	Penzance	Cornwall Council	0	0.00%	TRURO MSEC (1065)
				159409	8.00%	

ANNEX 11 – Post Code Breakdown of Lots 1-3 and Northern Ireland

Lot 3 SOUTH EAST

Postcode district	Post Town	Coverage	Local authority area	DLA Caseload	% of National	MEC ID
AL1	ST. ALBANS	St Albans	St Albans	697	0.03%	LUTON MEC (1102)
AL2	ST. ALBANS	St Albans, Bricket Wood, Colney Street, Frogmore, London Colney, Napsbury, Park Street, Potters Crouch, Chiswell Green	St Albans	450	0.02%	LUTON MEC (1102)
AL3	ST. ALBANS	St Albans, Childwickbury, Flamstead, Gorhambury, Markyate, Porters Wood, Redbourn, Sandridge	St Albans	477	0.02%	LUTON MEC (1102)
AL4	ST. ALBANS	St Albans, Colney Heath, London Colney, Jersey Farm, Marshalswick, Oaklands, Sandridge, Smallford, Tyttenhanger, Wheathampstead	St Albans	436	0.02%	LUTON MEC (1102)
AL5	HARPENDEN	Harpenden	St Albans	305	0.02%	LUTON MEC (1102)
AL6	WELWYN	Welwyn, Ayot St Peter, Ayot St Lawrence, Digswell, Rabley Heath, Tewin	Welwyn Hatfield	153	0.01%	LUTON MEC (1102)
AL7	WELWYN GARDEN CITY	Welwyn Garden City	Welwyn Hatfield	965	0.05%	LUTON MEC (1102)
AL8	WELWYN GARDEN CITY	Welwyn Garden City, Lemsford	Welwyn Hatfield	252	0.01%	LUTON MEC (1102)
AL9	HATFIELD	Hatfield, Brookmans Park, Essendon, North Mymms	Welwyn Hatfield	133	0.01%	LUTON MEC (1102)
AL10	HATFIELD	Hatfield	Welwyn Hatfield	686	0.03%	LUTON MEC (1102)
BN1	BRIGHTON	Brighton, Coldean, Falmer, Hollingbury, Patcham, Preston, Stanmer, Withdean	Brighton and Hove, Lewes	2375	0.12%	BRIGHTON MEC (1250)
BN2	BRIGHTON	Brighton, Bevendean, Brighton Marina, Kempdown, Moulsecoomb, Ovingdean, Rottingdean, Saltdean, Woodingdean	Brighton and Hove, Lewes	4008	0.20%	BRIGHTON MEC (1250)

ANNEX 11 – Post Code Breakdown of Lots 1-3 and Northern Ireland

BN3	<u>HOVE</u>	Hove, Hangleton, West Blatchington	Brighton and Hove	2565	0.13%	BRIGHTON MEC (1250)
BN5	<u>HENFIELD</u>	Henfield, Blackstone, Edburton, Fulking, Small Dole, Wineham, Woodmancote	Horsham, Mid Sussex	119	0.01%	BRIGHTON MEC (1250)
BN6	<u>HASSOCKS</u>	Hassocks, Albourne, Clayton, Ditchling, Goddards Green, Hurstpierpoint, Keymer, Newtimber, Sayers Common, Streat, Westmeston	Lewes, Mid Sussex	269	0.01%	BRIGHTON MEC (1250)
BN7	<u>LEWES</u>	Lewes, Cooksbridge, East Chiltington, Iford, Kingston, Offham, Plumpton, Plumpton Green, Rodmell, Southease, Swanborough, Telscombe	Lewes	451	0.02%	BRIGHTON MEC (1250)
BN8	<u>LEWES</u>	Barcombe, Barcombe Cross, Beddingham, Chailey Green, Chiddingly, East Hoathly, Firle, Glynde, Halland, Hamsey, Holmes Hill, Laughton, Newick, North Chailey, Ringmer, Ripe, Shortgate, South Chailey, Southerham, Stoneham, Whitesmith	Lewes, Wealden	330	0.02%	BRIGHTON MEC (1250)
BN9	<u>NEWHAVEN</u>	Newhaven, Piddinghoe, South Heighton, Tarring Neville	Lewes	491	0.02%	BRIGHTON MEC (1250)
BN10	<u>PEACEHAVEN</u>	Peacehaven, Telscombe Cliffs	Lewes	655	0.03%	BRIGHTON MEC (1250)

ANNEX 11 – Post Code Breakdown of Lots 1-3 and Northern Ireland

BN11	<u>WORTHING</u>	Worthing	Worthing	1155	0.06%	BRIGHTON MEC (1250)
BN12	<u>WORTHING</u>	Worthing, Ferring, Goring-by-Sea	Worthing	536	0.03%	BRIGHTON MEC (1250)
BN13	<u>WORTHING</u>	Worthing, Clapham, Durrington, High Salvington, Patching, Tarring	Worthing	908	0.05%	BRIGHTON MEC (1250)
BN14	<u>WORTHING</u>	Worthing, Broadwater, Findon, Northend, Tarring	Arun, Worthing	709	0.04%	BRIGHTON MEC (1250)
BN15	<u>LANCING</u>	Lancing, Coombes, Sompting	Adur, Worthing	897	0.04%	BRIGHTON MEC (1250)
BN16	<u>LITTLEHAMPTON</u>	Angmering, East Preston, Kingston Gorse, Rustington	Arun	626	0.03%	BRIGHTON MEC (1250)
BN17	<u>LITTLEHAMPTON</u>	Littlehampton, Climping, Lyminster, Wick	Arun	1021	0.05%	BRIGHTON MEC (1250)
BN18	<u>ARUNDEL</u>	Arundel, Amberley, Binsted, Burpham, Crossbush, Fontwell, Ford, Houghton, Madehurst, Poling, Slindon, Slindon Common, South Stoke, Tortington, Walberton, Warningcamp, Wepham, Yapton	Arun, Horsham	309	0.02%	BRIGHTON MEC (1250)
BN20	<u>EASTBOURNE</u>	Eastbourne, Beachy Head, East Dean, Friston, Old Town, Ratton, Wannock, Willingdon	Eastbourne, Wealden	498	0.02%	BRIGHTON MEC (1250)
BN21	<u>EASTBOURNE</u>	Eastbourne, Old Town	Eastbourne	735	0.04%	BRIGHTON MEC (1250)
BN22	<u>EASTBOURNE</u>	Eastbourne, Hampden Park, Willingdon	Eastbourne, Wealden	1293	0.06%	BRIGHTON MEC (1250)
BN23	<u>EASTBOURNE</u>	Eastbourne, Friday Street, Langney, Sovereign Harbour	Eastbourne	1061	0.05%	HASTINGS MEC (1287)
BN24	<u>PEVENSEY</u>	Pevensey, Beachlands, Hankham, Normans Bay, Pevensey Bay, Stone Cross, Westham	Wealden	250	0.01%	HASTINGS MEC (1287)
BN25	<u>SEAFORD</u>	Seaford, Bishopstone, Cuckmere Haven, Exceat, Norton, Rookery Hill, Westdean	Lewes, Wealden	645	0.03%	BRIGHTON MEC (1250)

ANNEX 11 – Post Code Breakdown of Lots 1-3 and Northern Ireland

BN26	<u>POLEGATE</u>	Polegate, Alciston, Alfriston, Arlington, Berwick, Caneheath, Filching, Folkington, Jevington, Litlington, Lullington, Milton Street, Sayerland, Selmeaton, Summerhill, Wilmington	Wealden	323	0.02%	BRIGHTON MEC (1250)
BN27	<u>HAILSHAM</u>	Hailsham, Amberstone, Bodle Street, Bodle Street Green, Boreham Street, Carters Corner, Chalvington, Cowbeech, Downash, Golden Cross, Hellingly, Herstmonceux, Horsebridge, Lower Dicker, Lower Horsebridge, Magham Down, Mulbrooks, Rickney, Trolliloes, Upper Dicker, Wartling, Windmill Hill	Wealden	783	0.04%	HASTINGS MEC (1287)
BN37	-	-	-	1	0.00%	-
BN40	-	-	-	1	0.00%	-
BN41	<u>BRIGHTON</u>	Fishersgate, Portslade	Adur, Brighton and Hove	796	0.04%	BRIGHTON MEC (1250)
BN42	<u>SOUTHWICK</u>	Southwick	Adur	325	0.02%	BRIGHTON MEC (1250)
BN43	<u>SHOREHAM-BY-SEA</u>	Shoreham-by-Sea	Adur	600	0.03%	BRIGHTON MEC (1250)
BN44	<u>STEYNING</u>	Steyning, Ashurst, Botolphs, Bramber, Upper Beeding, Wiston	Horsham	167	0.01%	BRIGHTON MEC (1250)
BN45	<u>POYNINGS</u>	Poynings, Pyecombe, Saddlescombe	Mid Sussex	12	0.00%	BRIGHTON MEC (1250)
BR1	<u>BROMLEY</u>	Bromley, Bickley, Downham	Bromley, Lewisham	1616	0.08%	CROYDON MEC (1193)
BR2	<u>BROMLEY</u>	Bickley, Hayes, Bromley Common, Shortlands	Bromley	854	0.04%	CROYDON MEC (1193)
BR2	<u>KESTON</u>	Keston	Bromley			
BR3	<u>BECKENHAM</u>	Beckenham, Eden Park, Elmers End, Park Langley, Western area of Shortlands	Bromley, Lewisham	846	0.04%	CROYDON MEC (1193)
BR4	<u>WEST WICKHAM</u>	West Wickham	Bromley	253	0.01%	CROYDON MEC (1193)

ANNEX 11 – Post Code Breakdown of Lots 1-3 and Northern Ireland

BR5	ORPINGTON	Orpington, St Mary Cray, Petts Wood	Bromley	1413	0.07%	CROYDON MEC (1193)
BR6	ORPINGTON	Orpington, Farnborough, Downe, Pratt's Bottom, Chelsfield, Well Hill	Bromley, Sevenoaks	834	0.04%	CROYDON MEC (1193)
BR7	CHISLEHURST	Chislehurst, Elmstead	Bromley	220	0.01%	CROYDON MEC (1193)
BR8	SWANLEY	Swanley	Sevenoaks, Bromley	700	0.03%	CROYDON MEC (1193)
CM0	SOUTHMINSTER	Southminster, Bradwell, Tillingham, Asheldham, Dengie	Maldon	364	0.02%	SOUTHEND MEC (1112)
CM0	BURNHAM-ON-CROUCH	Burnham-on-Crouch, Tillingham	Maldon			
CM1	CHELMSFORD	Chelmsford, Writtle	Chelmsford	1387	0.07%	CHELMSFORD MEC (1154)
CM2		Chelmsford	Chelmsford	1112	0.06%	CHELMSFORD MEC (1154)
CM3		Hatfield Peverel, South Woodham Ferrers, Boreham, Maylandsea	Chelmsford	1010	0.05%	CHELMSFORD MEC (1154)
CM4	INGATESTONE	Blackmore, Fryerning, Ingatestone, Stock	Brentwood	164	0.01%	ROMFORD MEC (1194)
CM5	ONGAR	Chipping Ongar, High Ongar, Bobbingworth, Moreton, The Lavers, The Rodings	Epping Forest	163	0.01%	ROMFORD MEC (1194)
CM6	DUNMOW	Great Dunmow, Felsted	Uttlesford	359	0.02%	CHELMSFORD MEC (1154)
CM7	BRAINTREE	Braintree	Braintree	1319	0.07%	CHELMSFORD MEC (1154)
CM8	WITHAM	Witham	Braintree	934	0.05%	CHELMSFORD MEC (1154)
CM9	MALDON	Maldon, Tollesbury, Tolleshunt D'Arcy, Tolleshunt Knights	Maldon	817	0.04%	CHELMSFORD MEC (1154)
CM10				0	0.00%	SOUTHEND MEC (1112)
CM11	BILLERICAY	Billericay (East), Great Burstead	Basildon	266	0.01%	CHELMSFORD MEC (1154)
CM12		Billericay (West)	Basildon	335	0.02%	CHELMSFORD MEC (1154)
CM13	BRENTWOOD	Brentwood, East Horndon, Great Warley, Herongate, Hutton, Ingrave, Little Warley, West Horndon	Brentwood	470	0.02%	ROMFORD MEC (1194)
CM14		Brentwood	Brentwood	314	0.02%	ROMFORD MEC (1194)

ANNEX 11 – Post Code Breakdown of Lots 1-3 and Northern Ireland

CM15		Brentwood, Doddington, Kelvedon Hatch, Mountnessing, Shenfield, Stondon Massey	Brentwood	394	0.02%	ROMFORD MEC (1194)
CM16	EPPING	Epping, Theydon Bois	Epping Forest	361	0.02%	ROMFORD MEC (1194)
CM17	HARLOW	Harlow, Old Harlow, Matching, Matching Tye, Matching Green	Harlow and Epping Forest	430	0.02%	ROMFORD MEC (1194)
CM18		Harlow	Harlow	766	0.04%	ROMFORD MEC (1194)
CM19		Harlow, Roydon	Harlow and Epping Forest	512	0.03%	ROMFORD MEC (1194)
CM20		Harlow	Harlow	655	0.03%	ROMFORD MEC (1194)
CM21	SAWBRIDGEWORTH	Sawbridgeworth	East Hertfordshire	166	0.01%	ROMFORD MEC (1194)
CM22	BISHOP'S STORTFORD	Bishop's Stortford, Sheering	East Hertfordshire, Uttlesford	211	0.01%	CHELMSFORD MEC (1154)
CM23		Bishop's Stortford	East Hertfordshire, Uttlesford	607	0.03%	CHELMSFORD MEC (1154)
CM24	STANSTED	Stansted Mountfitchet	Uttlesford	100	0.00%	CHELMSFORD MEC (1154)
CM77	BRAINTREE	Braintree, Great Notley, Rayne	Braintree	280	0.01%	CHELMSFORD MEC (1154)
CT1	CANTERBURY			1029	0.05%	CANTERBURY MSEC (1251)
CT2	CANTERBURY	Sturry		743	0.04%	CANTERBURY MSEC (1251)
CT3	CANTERBURY			581	0.03%	CANTERBURY MSEC (1251)
CT4	CANTERBURY			409	0.02%	CANTERBURY MSEC (1251)
CT5	WHITSTABLE			858	0.04%	CHATHAM MSEC (1254)
CT6	HERNE BAY			1395	0.07%	CHATHAM MSEC (1254)
CT7	BIRCHINGTON			404	0.02%	CANTERBURY MSEC (1251)
CT8	WESTGATE-ON-SEA			374	0.02%	CANTERBURY MSEC (1251)
CT9	MARGATE			2393	0.12%	CHATHAM MSEC (1254)
CT10	BROADSTAIRS	Pysons Road Industrial Estate, St Peters		733	0.04%	CANTERBURY MSEC (1251)
CT11	RAMSGATE			1250	0.06%	CANTERBURY MSEC (1251)
CT12	RAMSGATE	Minster		962	0.05%	CANTERBURY MSEC (1251)
CT13	SANDWICH			282	0.01%	CANTERBURY MSEC (1251)

ANNEX 11 – Post Code Breakdown of Lots 1-3 and Northern Ireland

CT14	DEAL			1222	0.06%	CANTERBURY MSEC (1251)
CT15	DOVER			382	0.02%	CANTERBURY MSEC (1251)
CT16	DOVER			850	0.04%	CANTERBURY MSEC (1251)
CT17	DOVER			846	0.04%	CANTERBURY MSEC (1251)
CT18	FOLKESTONE	Hawkinge, Lyminge, Etchinghill, Capel-le-Ferne & other outlying villages		469	0.02%	CANTERBURY MSEC (1251)
CT19	FOLKESTONE	Central Folkestone & Cheriton		1242	0.06%	CANTERBURY MSEC (1251)
CT20	FOLKESTONE	Central Folkestone		949	0.03%	CANTERBURY MSEC (1251)
CT21	HYTHE			543	0.03%	CANTERBURY MSEC (1251)
GU1	GUILDFORD	Guildford Town Centre, Slyfield, Merrow	Guildford	652	0.03%	GUILDFORD MSEC (1255)
GU2	GUILDFORD	Guildford Park, Onslow Village, Park Barn, University of Surrey	Guildford	555	0.03%	GUILDFORD MSEC (1255)
GU3	GUILDFORD	Normandy, Puttenham, Worplesdon, Christmas Pie, Flexford	Guildford	201	0.01%	GUILDFORD MSEC (1255)
GU4	GUILDFORD	Burpham, Chilworth, Jacobs Well, Shalford	Guildford	197	0.01%	GUILDFORD MSEC (1255)
GU5	GUILDFORD	Albury, Bramley, Shere	Guildford, Waverley	122	0.01%	GUILDFORD MSEC (1255)
GU6	CRANLEIGH	Cranleigh, Ewhurst, Alfold	Waverley	224	0.01%	GUILDFORD MSEC (1255)
GU7	GODALMING	Farncombe, Godalming	Waverley	430	0.02%	GUILDFORD MSEC (1255)
GU8	GODALMING	Chiddingfold, Dunsfold, Elstead, Hascombe, Milford, Thursley, Witley	Waverley	270	0.01%	GUILDFORD MSEC (1255)
GU9	FARNHAM	Farnham, Badshot Lea, Hale, Heath End	Waverley	579	0.03%	GUILDFORD MSEC (1255)
GU10	FARNHAM	Bentley, Frensham, Churt, Crondall, Tongham, Ewshot, Seale, Tilford	Waverley, East Hampshire, Guildford, Hart	286	0.01%	GUILDFORD MSEC (1255)
GU11	ALDERSHOT	Aldershot	Rushmoor	596	0.03%	GUILDFORD MSEC (1255)
GU12	ALDERSHOT	Aldershot, Ash, Ash Green, Ash Vale	Rushmoor, Guildford	710	0.04%	GUILDFORD MSEC (1255)

ANNEX 11 – Post Code Breakdown of Lots 1-3 and Northern Ireland

GU14	FARNBOROUGH	Farnborough, Cove	Rushmoor	1243	0.06%	GUILDFORD MSEC (1255)
GU15	CAMBERLEY	Camberley, Old Dean, RMAS	Surrey Heath, Bracknell Forest	651	0.03%	GUILDFORD MSEC (1255)
GU16	CAMBERLEY	Frimley, Frimley Green, Deepcut, Mytchett	Surrey Heath	303	0.02%	GUILDFORD MSEC (1255)
GU17	CAMBERLEY	Blackwater, Hawley, Minley, Darby Green, Frogmore, Blackbushe	Hart	161	0.01%	GUILDFORD MSEC (1255)
GU18	LIGHTWATER	Lightwater	Surrey Heath	80	0.00%	GUILDFORD MSEC (1255)
GU19	BAGSHOT	Bagshot	Surrey Heath	69	0.00%	READING MEC (1261)
GU20	WINDLESHAM	Windlesham	Surrey Heath	29	0.00%	READING MEC (1261)
GU21	WOKING	Woking, Knaphill, St. John's, Horsell, Goldsworth Park	Woking	1045	0.05%	GUILDFORD MSEC (1255)
GU22	WOKING	Woking, Pyrford, Hook Heath, Mayford, Old Woking	Woking	544	0.03%	GUILDFORD MSEC (1255)
GU23	WOKING	Send, Ripley, Ockham, Wisley	Guildford	100	0.00%	GUILDFORD MSEC (1255)
GU24	WOKING	Bisley, Pirbright, Chobham, Knaphill, Brookwood, West End	Woking, Surrey Heath, Guildford	209	0.01%	GUILDFORD MSEC (1255)
GU25	VIRGINIA WATER	Virginia Water, Wentworth	Runnymede	56	0.00%	READING MEC (1261)
GU26	HINDHEAD	Hindhead, Bramshott Chase, Grayshott	Waverley	170	0.01%	GUILDFORD MSEC (1255)
GU27	HASLEMERE	Haslemere, Fernhurst, Shottermill, Grayswood	Waverley, Chichester	252	0.01%	GUILDFORD MSEC (1255)
GU28	PETWORTH	Petworth, Graffham, Northchapel, Byworth, Lodsworth	Chichester	110	0.01%	GUILDFORD MSEC (1255)
GU29	MIDHURST	Midhurst, Cocking, Easebourne	Chichester	159	0.01%	PORTSMOUTH MSEC (1260)
GU30	LIPHOOK	Liphook, Bramshott, Conford, Linch, Milland, Passfield	East Hampshire, Chichester	176	0.01%	GUILDFORD MSEC (1255)
GU31	PETERSFIELD	Petersfield, Buriton, East Harting, South Harting, Elsted, Rogate	East Hampshire, Chichester	128	0.01%	PORTSMOUTH MSEC (1260)
GU32	PETERSFIELD	East Meon, West Meon, Sheet, Steep	East Hampshire	277	0.01%	PORTSMOUTH MSEC (1260)
GU33	LISS	Liss, Greatham, Selborne, Rake	East Hampshire, Chichester	185	0.01%	GUILDFORD MSEC (1255)

ANNEX 11 – Post Code Breakdown of Lots 1-3 and Northern Ireland

GU34	ALTON	Alton, Beech, Bentworth, Medstead, Four Marks, Golden Pot, Lasham	East Hampshire	534	0.03%	GUILDFORD MSEC (1255)
GU35	BORDON	Bordon, Headley, Headley Down Lindford, Oakhanger, Kingsley, Arford, Whitehill	East Hampshire	470	0.02%	GUILDFORD MSEC (1255)
GU46	YATELEY	Yateley	Hart	241	0.01%	READING MEC (1261)
GU47	SANDHURST	Sandhurst, College Town, Owlsmoor, Little Sandhurst	Bracknell Forest	254	0.01%	READING MEC (1261)
GU51	FLEET	Fleet, Elvetham Heath	Hart	257	0.01%	GUILDFORD MSEC (1255)
GU52	FLEET	Church Crookham, Crookham Village	Hart	187	0.01%	GUILDFORD MSEC (1255)
HP1	HEMEL HEMPSTEAD	Bourne End, Boxmoor, Fields End, Gadebridge, Great Gaddesden, Nettle den, Piccotts End, Water End, Warner's End	Dacorum	535	0.03%	LUTON MEC (1102)
HP2	HEMEL HEMPSTEAD	Gaddesden Row, Piccotts End, Grovehill, Adeyfield, Hemel Hempstead Industrial Estate	Dacorum	1179	0.06%	LUTON MEC (1102)
HP3	HEMEL HEMPSTEAD	Apsley, Bovingdon, Felden	Dacorum	684	0.03%	LUTON MEC (1102)
		Flaunden, Hemel Hempstead, Leverstock Green				
HP4	BERKHAMSTED	Berkhamsted, Dagnall, Dudswell, Little Gaddesden, Northchurch, Potten End, Ringshall	Dacorum / Aylesbury Vale	282	0.01%	LUTON MEC (1102)
HP5	CHESHAM	Chesham, Ashley Green, Bellingdon, Botley, Chartridge, Hawridge, Latimer, Lye Green, Newtown, Waterside, Whelpley Hill	Chiltern	479	0.02%	AYLESBURY MEC (1101)
HP6	AMERSHAM	Amersham, Chesham Bois, Hyde Heath, Little Chalfont	Chiltern	167	0.01%	AYLESBURY MEC (1101)

ANNEX 11 – Post Code Breakdown of Lots 1-3 and Northern Ireland

HP7	AMERSHAM	Amersham, Coleshill, Little Chalfont, Little Missenden, Penn Street, Winchmore Hill	Chiltern	173	0.01%	AYLESBURY MEC (1101)
HP8	CHALFONT ST. GILES	Chalfont St Giles	South Buckinghamshire	67	0.00%	AYLESBURY MEC (1101)
HP9	BEACONSFIELD	Beaconsfield, Forty Green, Holtspur, Jordans, Knotty Green, Seer Green	Chiltern / South Buckinghamshire	182	0.01%	AYLESBURY MEC (1101)
HP10	HIGH WYCOMBE	High Wycombe, Flackwell Heath, Handy Cross, Hedsor, Loudwater, Penn, Tylers Green, Wooburn, Wooburn Green, Wooburn Moor	Wycombe / Chiltern	279	0.01%	AYLESBURY MEC (1101)
HP11	HIGH WYCOMBE	Wycombe Marsh	Wycombe	260	0.01%	AYLESBURY MEC (1101)
HP12	HIGH WYCOMBE	High Wycombe, Booker, Sands	Wycombe	583	0.03%	AYLESBURY MEC (1101)
HP13	HIGH WYCOMBE	High Wycombe, Downley, Totteridge	Wycombe	905	0.04%	AYLESBURY MEC (1101)
HP14	HIGH WYCOMBE	Beacon's Bottom, Bledlow Ridge, Bolter End, Bradenham, Cadmore End, Hughenden Valley, Ibstone, Lane End, Naphill, Northend, Stokenchurch, The City, Upper North Dean, West Wycombe.	Wycombe	256	0.01%	AYLESBURY MEC (1101)
HP15	HIGH WYCOMBE	Cryers Hill, Great Kingshill, Hazlemere, Holmer Green, Hughenden Valley	Chiltern/Wycombe	199	0.01%	AYLESBURY MEC (1101)
HP16	GREAT MISSENDEN	Great Missenden, Ballinger, The Lee, Little Hampden, Little Kingshill, Prestwood, South Heath	Chiltern/Wycombe	124	0.01%	AYLESBURY MEC (1101)
HP17	AYLESBURY	Aston Sandford, Bishopstone, Butler's Cross, Dinton, Dorton, Ellesborough, Ford, The Kimbles, Kingsey, Haddenham, Meadle, Nash Lee, Stone, Upton, Westlington	Aylesbury Vale	123	0.01%	AYLESBURY MEC (1101)

ANNEX 11 – Post Code Breakdown of Lots 1-3 and Northern Ireland

HP18	AYLESBURY	Ashendon, Boarstall, Brill, Chearsley, Chilton, Cuddington, Dorton, Easington, Edgcott, Grendon Underwood, Ickford, Kingswood, Long Crendon, Lower Winchendon, Ludgershall, Oakley, Shabbington, Upper Winchendon, Waddesdon, Westcott, Worminghall, Wotton Underwood	Aylesbury Vale	185	0.01%	AYLESBURY MEC (1101)
HP19	AYLESBURY	Aylesbury, Fairford Leys, Prebendal Farm, Quarrendon, Watermead	Aylesbury Vale	623	0.03%	AYLESBURY MEC (1101)
HP20	AYLESBURY	Aylesbury, Aylesbury Town Centre, Broughton, Elmhurst	Aylesbury Vale	436	0.02%	AYLESBURY MEC (1101)
HP21	AYLESBURY	Aylesbury, Bedgrove, Elm Farm, Queens Park, Southcourt, Walton, Walton Court	Aylesbury Vale	847	0.04%	AYLESBURY MEC (1101)
HP22	AYLESBURY	Aston Abbots, Aston Clinton, Bierton, Buckland, Drayton Beauchamp, Dunsmore, Halton, Hardwick, Hulcott, North Lee, Nup End, Oving, Pitchcott, Quainton, Rowsham, Stoke Mandeville, Weedon, Wendover, Weston Turville, Whitchurch, Wingrave	Aylesbury Vale	447	0.02%	AYLESBURY MEC (1101)
HP23	TRING	Aldbury, Buckland Common, Cholesbury, Hastoe, Long Marston, Marsworth, New Mill, Puttenham, St Leonards, Tring, Wigginton, Wilstone	Dacorum / Chiltern	236	0.01%	LUTON MEC (1102)

ANNEX 11 – Post Code Breakdown of Lots 1-3 and Northern Ireland

HP27	PRINCES RISBOROUGH	Askett, Bledlow, Ilmer, Lacey Green, Longwick, Loosley Row, Monks Risborough, Owlswick, Pitch Green, Princes Risborough, Saunderton	Wycombe	186	0.01%	AYLESBURY MEC (1101)
LU1	LUTON	Luton (South), Aley Green, Caddington, Lower Woodside, Pepperstock, Skimpot, Slip End, Woodside	Luton, Central Bedfordshire	1109	0.06%	LUTON MEC (1102)
LU2	LUTON	Luton (East), Chiltern Green, Cockernhoe, East Hyde, Lawrence End, Lilley, New Mill End, Peters Green, Tea Green, The Hyde, Wandon End, Wandon Green, Winch Hill	Luton, Central Bedfordshire, North Hertfordshire	1154	0.06%	LUTON MEC (1102)
LU3	LUTON	Luton (North), Lower Sundon, Streatley, Sundon	Luton, Central Bedfordshire	1483	0.07%	LUTON MEC (1102)
LU4	LUTON	Luton (West), Chalton, Leagrave	Luton, Central Bedfordshire	1466	0.07%	LUTON MEC (1102)
LU5	DUNSTABLE	Dunstable (East including Woodside Estate), Bidwell, Chalgrave, Fancott, Harlington, Houghton Regis (including Townsend Industrial Estate), Thorn, Toddington	Central Bedfordshire,	1006	0.05%	LUTON MEC (1102)
LU6	DUNSTABLE	Dunstable (West), Eaton Bray, Edlesborough, Holywell, Kensworth, Northall, Sewell, Studham, Totternhoe, Whipsnade	Central Bedfordshire, Aylesbury Vale	705	0.04%	LUTON MEC (1102)

ANNEX 11 – Post Code Breakdown of Lots 1-3 and Northern Ireland

LU7	LEIGHTON BUZZARD	Leighton Buzzard, Bragenham, Briggington, Burcott, Cheddington, Chelmscote, Clipstone, Crafton, Cublington, Eggington, Great Billington, Grove, Heath and Reach, Hockliffe, Horton, Hollingdon, Ivinghoe, Ivinghoe Aston, Ledburn, Leedon, Little Billington, Mentmore, Pitstone, Slapton, Soulbury, Stanbridge, Stewkley, Stockgrove, Tebworth, Tilsworth, Wing, Wingfield	Central Bedfordshire, Aylesbury Vale	885	0.04%	LUTON MEC (1102)
ME1	ROCHESTER	Rochester, Burham, Wouldham	Medway	917	0.05%	CHATHAM MSEC (1254)
ME2	ROCHESTER	Strood, Halling, Cuxton, Frindsbury	Medway	1297	0.06%	CHATHAM MSEC (1254)
ME3	ROCHESTER	Rural	Medway/Gravesham	821	0.04%	CHATHAM MSEC (1254)
ME4	CHATHAM	Chatham	Medway	1148	0.06%	CHATHAM MSEC (1254)
ME5	CHATHAM	Walderslade, Blue Bell Hill, Luton	Medway (and smaller areas within Maidstone & Tonbridge and Malling)	1536	0.08%	CHATHAM MSEC (1254)
ME6	SNODLAND, WEST MALLING	Snodland, West Malling	Tonbridge and Malling	310	0.02%	CHATHAM MSEC (1254)
ME7	GILLINGHAM	Gillingham	Medway	1790	0.09%	CHATHAM MSEC (1254)
ME8	GILLINGHAM	Rainham	Medway	1430	0.07%	CHATHAM MSEC (1254)
ME9	SITTINGBOURNE	Rural	Swale	584	0.03%	CHATHAM MSEC (1254)
ME10	SITTINGBOURNE	Town	Swale	1539	0.08%	CHATHAM MSEC (1254)
ME11	QUEENBOROUGH	Queenborough, Rushenden	Swale	167	0.01%	CHATHAM MSEC (1254)
ME12	SHEERNESS	Isle of Sheppey	Swale	1879	0.09%	CHATHAM MSEC (1254)
ME13	FAVERSHAM	Faversham and rural area	Swale	778	0.04%	CHATHAM MSEC (1254)
ME14	MAIDSTONE	Maidstone, Bearsted, Grove Green	Maidstone	635	0.03%	CHATHAM MSEC (1254)

ANNEX 11 – Post Code Breakdown of Lots 1-3 and Northern Ireland

ME15	MAIDSTONE	Bearsted (Madginford), Downswood, Shepway, Senacre, Maidstone Town Centre, Loose, Mangravet, Park Wood	Maidstone	1451	0.07%	CHATHAM MSEC (1254)
ME16	MAIDSTONE	Barming and west Maidstone	Maidstone	726	0.04%	CHATHAM MSEC (1254)
ME17	MAIDSTONE	Hollingbourne, Hucking, Harrietsham, Lenham, Boughton Monchelsea, Linton, Coxheath, Chart Sutton, Sutton Valence	Maidstone	474	0.02%	CHATHAM MSEC (1254)
ME18	MAIDSTONE	Rural	Maidstone	173	0.01%	CHATHAM MSEC (1254)
ME19	WEST MALLING	West Malling	Tonbridge and Malling	441	0.02%	CHATHAM MSEC (1254)
ME20	AYLESFORD	Aylesford	Tonbridge and Malling	493	0.02%	CHATHAM MSEC (1254)
MK1	MILTON KEYNES	Denbigh, Mount Farm	Milton Keynes	18	0.00%	MILTON KEYNES MEC (1288)
MK2	MILTON KEYNES	Brickfields, Central Bletchley, Fenny Stratford, Water Eaton,	Milton Keynes	563	0.03%	MILTON KEYNES MEC (1288)
MK3	MILTON KEYNES	Church Green, Far Bletchley, Old Bletchley, West Bletchley	Milton Keynes	595	0.03%	MILTON KEYNES MEC (1288)
MK4	MILTON KEYNES	Emerson Valley, Furzton, Kingsmead, Shenley Brook End, Snelshall West, Tattenhoe, Tattenhoe Park, Westcroft, Whaddon, Woodhill	Milton Keynes, Aylesbury Vale	414	0.02%	MILTON KEYNES MEC (1288)
MK5	MILTON KEYNES	Crownhill, Elfield Park, Grange Farm, Oakhill, Knowlhill, Loughton, Medbourne, Shenley Brook End, Shenley Church End, Shenley Lodge, Shenley Wood	Milton Keynes	305	0.02%	MILTON KEYNES MEC (1288)
MK6	MILTON KEYNES	Ashland, Beanhill, Bleak Hall, Coffee Hall, Eaglestone, Fishermead, Leadenhall, Netherfield, Oldbrook, Peartree Bridge, Redmoor, Springfield, Tinkers Bridge, Woughton on the Green, Woughton Park, Simpson,	Milton Keynes	1238	0.06%	MILTON KEYNES MEC (1288)

ANNEX 11 – Post Code Breakdown of Lots 1-3 and Northern Ireland

		Winterhill				
MK7	MILTON KEYNES	Caldecotte, Kents Hill, Tilbrook, Walton, Walton Hall, Wavendon, Old Farm Park,	Milton Keynes	317	0.02%	MILTON KEYNES MEC (1288)
MK8	MILTON KEYNES	Crownhill, Grange Farm, Great Holm, Hazeley, Loughton, Loughton Lodge, Two Mile Ash, Wymbush,	Milton Keynes	336	0.02%	MILTON KEYNES MEC (1288)
MK9	MILTON KEYNES	Central Milton Keynes, Campbell Park	Milton Keynes	54	0.00%	MILTON KEYNES MEC (1288)
MK10	MILTON KEYNES	Brinklow, Broughton, Kingston, Middleton (Milton Keynes Village), Monkston, Oakgrove,	Milton Keynes	199	0.01%	MILTON KEYNES MEC (1288)
MK11	MILTON KEYNES	Fullers Slade, Galley Hill, Kiln Farm, Stony Stratford.	Milton Keynes	176	0.01%	NORTHAMPTON MEC (0758)
MK12	MILTON KEYNES	Greenleys, Hodge Lea, Old Wolverton, Stacey Bushes, Wolverton, Wolverton Mill.	Milton Keynes	386	0.02%	NORTHAMPTON MEC (0758)
MK13	MILTON KEYNES	Bancroft/Bancroft Park, Bluebridge, Bradwell and Bradwell Abbey, Bradwell Common, New Bradwell, Heelands, Stonebridge	Milton Keynes	508	0.03%	MILTON KEYNES MEC (1288)
MK14	MILTON KEYNES	Blakelands, Conniburrow, Downs Barn, Giffard Park, Great Linford, Linford Wood, Stantonbury, Neath Hill	Milton Keynes	592	0.03%	MILTON KEYNES MEC (1288)
MK15	MILTON KEYNES	Bolbeck Park, Downhead Park, Fox Milne, Newlands, Pennyland, Pineham, Northfield, Tongwell, Willen Park, Willen, Willen Lake, Great Woolstone, Little Woolstone .	Milton Keynes	190	0.01%	MILTON KEYNES MEC (1288)

ANNEX 11 – Post Code Breakdown of Lots 1-3 and Northern Ireland

MK16	NEWPORT PAGNELL	Astwood, Broughton, Chicheley, Filgrave, Gayhurst, Hardmead, Lathbury, Little Crawley, Moulsoe, North Crawley, Newport Pagnell, Sherington, Stoke Goldington, Tyringham	Milton Keynes	314	0.02%	NORTHAMPTON MEC (0758)
MK17	MILTON KEYNES	Aspley Guise, Battlesden, Bow Brickhill, Drayton Parslow, Eversholt, Great Brickhill, Great Horwood, Hulcote, Little Brickhill, Little Horwood, Milton Bryan, Mursley, Nash, Newton Longville, Potsgrove, Salford, Stoke Hammond, Swanbourne, Thornton, Tingrith, Wavendon, Whaddon, Woburn, Woburn Sands.	Aylesbury Vale, Central Bedfordshire, Milton Keynes,	276	0.01%	MILTON KEYNES MEC (1288)
MK18	BUCKINGHAM	Addington, Adstock, Akeley, Barton Hartshorn, Botolph Claydon, Buckingham, Calvert, Chackmore, Chetwode, Dadford, Dunton, East Claydon, Finmere, Foscott, Gawcott, Granborough, Hillesden, Hoggston, Leckhamstead, Lillingstone Dayrell, Lillingstone Lovell, Maids Moreton, Middle Claydon, Newton Purcell, Oxfordshire, North Marston, Padbury, Shalstone, Steeple Claydon, Tingewick, Thornborough, Water Stratford, Winslow	Aylesbury Vale, Cherwell, Oxfordshire	473	0.02%	MILTON KEYNES MEC (1288)

ANNEX 11 – Post Code Breakdown of Lots 1-3 and Northern Ireland

MK19	MILTON KEYNES	Beachampton, Calverton, Castlethorpe Cosgrove, Deanshanger, Hanslope, Haversham, Little Linford, Long Street, Old Stratford, Passenham, Upper Weald, Wicken	Aylesbury Vale, Milton Keynes, South Northamptonshire	194	0.01%	NORTHAMPTON MEC (0758)
MK40	BEDFORD	Biddenham, Castle, De Parys, Great Denham, Harpur, Queens Park	Bedford	938	0.05%	LUTON MEC (1102)
MK41	BEDFORD	Brickhill, Clapham, De Parys, Goldington, Harpur, Newnham, Putnoe, Renhold, Salph End	Bedford	1050	0.05%	LUTON MEC (1102)
MK42	BEDFORD	Castle, Cauldwell, Elstow, Harrowden, Kempston, Kingsbrook, Shortstown, Wixams	Bedford	1370	0.07%	LUTON MEC (1102)
MK43	BEDFORD	Bourne End, Brogborough, Box End, Bromham, Cranfield, Carlton, Felmersham, Harrold, Husborne Crawley, Keeley Green, Kempston Rural, Lidlington, Lower Shelton, Marston Moretaine, Newton Blossomville Oakley, Odell, Pavenham, Radwell, Ridgmont, Stagsden, Stevington, Stewartby, Turvey, Upper Shelton, West End, Wood End, Wootton, Wootton Green	Bedford, Central Bedfordshire	587	0.03%	LUTON MEC (1102)

ANNEX 11 – Post Code Breakdown of Lots 1-3 and Northern Ireland

MK44	BEDFORD	Begwary, Bletsoe, Blunham, Bolnhurst, Cardington, Chawston, Colesden, Colmworth, Cople, Duck's Cross, Great Barford, Keysoe, Keysoe Row, Kingsbrook, Knotting, Knotting Green, Little Staughton, Melchbourne, Milton Ernest, Mogerhanger, Pertenhall, Ravensden, Riseley, Roxton, Sharnbrook, Souldrop, Swineshead, Thurleigh, Top End, Wilden, Willington, Wyboston, Yelden,	Bedford	289	0.01%	NORTHAMPTON MEC (0758)
MK45	BEDFORD	Amphill, Barton-le-Clay, Clophill, Cotton End, Flitton, Flitwick, Gravenhurst, Greenfield, Haynes, Haynes Church End, Herring's Green, Houghton Conquest, How End, Kempston Hardwick, Maulden, Millbrook, Pulloxhill, Sharpenhoe, Silsoe, Steppingley, Westoning, Wilstead	Bedford, Central Bedfordshire	771	0.04%	LUTON MEC (1102)
MK46	OLNEY	Clifton Reynes, Cold Brayfield, Emberton, Lavendon, Olney, Ravenstone, Warrington, Weston Underwood	Milton Keynes	110	0.01%	NORTHAMPTON MEC (0758)
MK77				0	0.00%	MILTON KEYNES MEC (1288)
OX1	OXFORD	Central and South Oxford, Kennington	Oxford, Vale of White Horse	375	0.02%	OXFORD MEC (1286)
OX2	OXFORD	North and West Oxford, Botley, North Hinksey, Summertown, Wytham	Oxford, Vale of White Horse, Cherwell	538	0.03%	OXFORD MEC (1286)
OX3	OXFORD	North East Oxford, Headington, Marston, Elsfield	Oxford, South Oxfordshire	921	0.05%	OXFORD MEC (1286)

ANNEX 11 – Post Code Breakdown of Lots 1-3 and Northern Ireland

OX4	OXFORD	East Oxford, Cowley, Blackbird Leys, Sandford-on-Thames, Iffley	Oxford, South Oxfordshire	1821	0.09%	OXFORD MEC (1286)
OX5	KIDLINGTON		Cherwell	433	0.02%	OXFORD MEC (1286)
OX7	CHIPPING NORTON	Charlbury, Chadlington	West Oxfordshire	365	0.02%	OXFORD MEC (1286)
OX9	THAME	Postcombe, Thame, Towersey, North Weston	South Oxfordshire	177	0.01%	OXFORD MEC (1286)
OX10	WALLINGFORD	Wallingford, Berinsfield, Cholsey, Dorchester	South Oxfordshire	461	0.02%	OXFORD MEC (1286)
OX11	DIDCOT	Didcot, Blewbury, Harwell	South Oxfordshire / Vale of White Horse	650	0.03%	OXFORD MEC (1286)
OX12	WANTAGE	Wantage, Grove	Vale of White Horse	476	0.02%	OXFORD MEC (1286)
OX13	ABINGDON	Longworth, Sunningwell, Frilford, Cothill, Appleton	Vale of White Horse	194	0.01%	OXFORD MEC (1286)
OX14	ABINGDON	Abingdon, Appleford-on-Thames, Burcot, Clifton Hampden, Culham, Drayton, Little Wittenham, Long Wittenham, Radley, Milton, Sutton Courtenay	South Oxfordshire, Vale of White Horse	935	0.05%	OXFORD MEC (1286)

ANNEX 11 – Post Code Breakdown of Lots 1-3 and Northern Ireland

OX15	BANBURY	Bloxham, Drayton, Wroxton, North Newington, South Newington, Swalcliffe, Sibford Gower, Sibford Ferris, Barford St Michael, Barford St John, Deddington, Hempton, Broughton, Hornton, Horley, Balscote, Shenington, Alkerton, Wigginton, Milton, Hook Norton, Milcombe, Shutford, Epwell, Tadmarton, Swerford, Bodicote, Brailes, Edge Hill, Ratley, Upton	Cherwell, Stratford-upon-Avon	248	0.01%	OXFORD MEC (1286)
OX16	BANBURY	Banbury	Cherwell	1401	0.07%	OXFORD MEC (1286)
OX17	BANBURY	Adderbury, Appletree, Aynho, Arlescote, Chacombe, Charlton, Chipping Warden, Claydon, Cropredy, Culworth, Edgcote, Farnborough, Greatworth, Great Bourton, Hanwell, King's Sutton, Little Bourton, Lower Thorpe, Marston St Lawrence, Middleton Cheney, Mollington, Nethercote, Newbottle, Overthorpe, Prescote, Shotteswell, Stuchbury, Sulgrave, Thenford, Thorpe Mandeville, Twyford, Upper Astrop, Wardington, Warkworth, Warmington, Williamscoth	Cherwell, South Northamptonshire, Stratford-upon-Avon	264	0.01%	OXFORD MEC (1286)

ANNEX 11 – Post Code Breakdown of Lots 1-3 and Northern Ireland

OX18	BAMPTON, BURFORD, CARTERTON	Alvescot, Asthall, Aston, Bampton, Barrington, Black Bourton, Bradwell, Brize Norton, Burford, Carterton, Chimney, Clanfield, Cote, Fulbrook, Grafton, Holwell, Lew, Little Clanfield, Radcot, Shilton, Signet, Swinbrook, Taynton, Upper Windrush, Upton, Weald, Westwell, Widford, Windrush	West Oxfordshire, Cotswolds	440	0.02%	OXFORD MEC (1286)
OX20	WOODSTOCK	Woodstock, Bladon, Glympton, Kiddington, Woodleys, Wootton	West Oxfordshire	45	0.00%	OXFORD MEC (1286)
OX25	BICESTER	Ambrosden, Arncott, Blackthorn, Caulcott, Duns Tew, Little Chesterton, Lower Heyford, Merton, Middle Aston, Middleton Stoney, North Aston, Piddington, Rousham, Somerton, Steeple Aston, Steeple Barton, Upper Heyford, Wendlebury, Weston-on-the-Green	Cherwell	161	0.01%	OXFORD MEC (1286)
OX26	BICESTER	Bicester, Chesterton, Launton	Cherwell	656	0.03%	OXFORD MEC (1286)
OX27	BICESTER	Ardley, Bainton, Baynards Green, Bucknell, Caversfield, Charndon, Fewcott, Fringford, Fritwell, Godington, Hardwick, Hethe, Marsh Gibbon, Newton Morrell, Poundon, Souldern, Stoke Lyne, Stratton Audley, Tusmore	Cherwell, Aylesbury Vale	91	0.00%	OXFORD MEC (1286)

ANNEX 11 – Post Code Breakdown of Lots 1-3 and Northern Ireland

OX28						
	WITNEY	Witney	West Oxfordshire	605	0.03%	OXFORD MEC (1286)
OX29		Barnard Gate, Brighthampton, Church Hanborough, Combe, Crawley, Curbridge, Ducklington, Eynsham, Freeland, Hailey, Hardwick, High Cogges, Long Hanborough, New Yatt, Newbridge, North Leigh, East End (North Leigh), Old Shifford, Shifford, Standlake, Stanton Harcourt, Stonesfield, Sutton, Yelford	West Oxfordshire	323	0.02%	OXFORD MEC (1286)
OX33	OXFORD	Wheatley, Forest Hill, Holton, Horspath, Horton-cum-Studley, Littleworth, Milton Common, Stanton St. John, Waterperry, Waterstock, Woodperry.	South Oxfordshire	124	0.01%	OXFORD MEC (1286)
OX39	CHINNOR		South Oxfordshire	106	0.01%	OXFORD MEC (1286)
OX44	OXFORD	Ascott, Chalgrove, Chippinghurst, Chiselhampton, Cuddesdon, Denton, Garsington, Great Haseley, Great Milton, Little Baldon, Little Haseley, Little Milton, Marsh Baldon, Nuneham Courtenay, Stadhampton, Toot Baldon	South Oxfordshire	156	0.01%	OXFORD MEC (1286)
OX49	WATLINGTON		South Oxfordshire	63	0.00%	OXFORD MEC (1286)

ANNEX 11 – Post Code Breakdown of Lots 1-3 and Northern Ireland

PO1	PORTSMOUTH	Portsmouth, Fratton	Portsmouth	1142	0.06%	PORTSMOUTH MSEC (1260)
PO2	PORTSMOUTH	Portsmouth, Hilsea, North End	Portsmouth	1333	0.07%	PORTSMOUTH MSEC (1260)
PO3	PORTSMOUTH	Portsmouth, Hilsea	Portsmouth	481	0.02%	PORTSMOUTH MSEC (1260)
PO4	SOUTHSEA	Southsea	Portsmouth	936	0.05%	PORTSMOUTH MSEC (1260)
PO5	SOUTHSEA	Southsea	Portsmouth	839	0.04%	PORTSMOUTH MSEC (1260)
PO6	PORTSMOUTH	Cosham	Portsmouth	1271	0.06%	PORTSMOUTH MSEC (1260)
PO7	WATERLOOVILLE	Waterlooville, Denmead, Purbrook		1060	0.05%	PORTSMOUTH MSEC (1260)
PO8	WATERLOOVILLE	Clanfield, Cowplain, Horndean		759	0.04%	PORTSMOUTH MSEC (1260)
PO9	HAVANT, ROWLAND'S CASTLE	Havant, Rowland's Castle	Havant	1944	0.10%	PORTSMOUTH MSEC (1260)
PO10	EMSWORTH	Emsworth	Havant	303	0.02%	PORTSMOUTH MSEC (1260)
PO11	HAYLING ISLAND	Hayling Island	Havant	502	0.02%	PORTSMOUTH MSEC (1260)
PO12	GOSPORT	Gosport, Alverstoke, Hardway	Gosport	1309	0.07%	PORTSMOUTH MSEC (1260)
PO13	GOSPORT, LEE-ON-THE-SOLENT	Gosport, Lee-on-the-Solent	Gosport	1091	0.05%	PORTSMOUTH MSEC (1260)
PO14	FAREHAM	Fareham, Hill Head, Stubbington, Titchfield	Fareham	667	0.03%	PORTSMOUTH MSEC (1260)
PO15	FAREHAM	Fareham, Titchfield, Whiteley		416	0.02%	PORTSMOUTH MSEC (1260)
PO16	FAREHAM	Portchester	Fareham	738	0.04%	PORTSMOUTH MSEC (1260)
PO17	FAREHAM	Wickham		160	0.01%	PORTSMOUTH MSEC (1260)
PO18	CHICHESTER			231	0.01%	PORTSMOUTH MSEC (1260)
PO19	CHICHESTER			789	0.04%	PORTSMOUTH MSEC (1260)
PO20	CHICHESTER			725	0.04%	PORTSMOUTH MSEC (1260)
PO21	BOGNOR REGIS			1241	0.06%	PORTSMOUTH MSEC (1260)
PO22	BOGNOR REGIS			725	0.04%	PORTSMOUTH MSEC (1260)
PO30	NEWPORT		Isle of Wight	1189	0.06%	NEWPORT (IOW) MSEC (1259)
PO31	COWES	Cowes, Gurnard	Isle of Wight	417	0.02%	NEWPORT (IOW) MSEC (1259)
PO32	EAST COWES	East Cowes, Whippingham	Isle of Wight	334	0.02%	NEWPORT (IOW) MSEC (1259)
PO33	RYDE		Isle of Wight	1275	0.06%	NEWPORT (IOW) MSEC (1259)

ANNEX 11 – Post Code Breakdown of Lots 1-3 and Northern Ireland

PO34	SEAVIEW	Seaview	Isle of Wight	30	0.00%	NEWPORT (IOW) MSEC (1259)
PO35	BEMBRIDGE	Bembridge, Whitecliff Bay	Isle of Wight	88	0.00%	NEWPORT (IOW) MSEC (1259)
PO36	SANDOWN		Isle of Wight	690	0.03%	NEWPORT (IOW) MSEC (1259)
PO37	SHANKLIN		Isle of Wight	413	0.02%	NEWPORT (IOW) MSEC (1259)
PO38	VENTNOR		Isle of Wight	481	0.02%	NEWPORT (IOW) MSEC (1259)
PO39	TOTLAND BAY	Totland Bay, Alum Bay	Isle of Wight	92	0.00%	NEWPORT (IOW) MSEC (1259)
PO40	FRESHWATER	Freshwater	Isle of Wight	224	0.01%	NEWPORT (IOW) MSEC (1259)
PO41	YARMOUTH		Isle of Wight	47	0.00%	NEWPORT (IOW) MSEC (1259)
RG1	READING	Katesgrove, Newtown	Reading	888	0.04%	READING MEC (1261)
RG2	READING	Whitley	Reading	998	0.05%	READING MEC (1261)
RG4	READING	Caversham	Reading	560	0.03%	READING MEC (1261)
RG5	READING	Woodley	Wokingham	443	0.02%	READING MEC (1261)
RG6	READING	Earley	Wokingham, Reading	440	0.02%	READING MEC (1261)
RG7	READING	Aldermaston, Bradfield, Burghfield Common, Silchester, Mortimer, Theale		535	0.03%	READING MEC (1261)
RG8	READING	Goring, Streatley	South Oxfordshire, West Berkshire	230	0.01%	READING MEC (1261)
RG9	HENLEY-ON-THAMES	Hambleden, Rotherfield Peppard, Turville, Turville Heath, Skirmett, Rockwell End, Mill End, Fawley, Fingest, Frieth, Greenlands, Nettlebed, Shiplake	South Oxfordshire, Wycombe	230	0.01%	READING MEC (1261)
RG10	READING	Charvil, Hurst, Ruscombe, Twyford, Wargrave	Wokingham	191	0.01%	READING MEC (1261)

ANNEX 11 – Post Code Breakdown of Lots 1-3 and Northern Ireland

RG12	BRACKNELL	Bracknell south of A329 plus Bullbrook, Western ind. area, Wick Hill	Bracknell Forest	1275	0.06%	READING MEC (1261)
RG14	NEWBURY			835	0.04%	READING MEC (1261)
RG17	HUNGERFORD			221	0.01%	READING MEC (1261)
RG18	NEWBURY, THATCHAM	Hampstead Norreys, Hermitage, Yattendon	West Berkshire	352	0.02%	READING MEC (1261)
RG19	READING, THATCHAM			350	0.02%	READING MEC (1261)
RG20	NEWBURY	Chieveley, Compton	West Berkshire	234	0.01%	READING MEC (1261)
RG21	BASINGSTOKE	Town Centre, Eastrop, Black Dam		705	0.04%	READING MEC (1261)
RG22	BASINGSTOKE	South Ham, Brighton Hill, Kempshott, Buckskin		1033	0.05%	READING MEC (1261)
RG23	BASINGSTOKE	Winklebury, Rooksdown, Oakley		327	0.02%	READING MEC (1261)
RG24	BASINGSTOKE	Popley, Chineham, Sherborne St John		611	0.03%	READING MEC (1261)
RG25	BASINGSTOKE	Cliddesden, Dummer, Overton		102	0.01%	READING MEC (1261)
RG26	TADLEY	Baughurst, Bramley, Brimpton Common, Pamber End, Pamber Heath, Tadley		382	0.02%	READING MEC (1261)
RG27	HOOK	Hook, Sherfield-on-Loddon, Stratfield Turgis, Turgis Green		298	0.01%	READING MEC (1261)
RG28	BASINGSTOKE, WHITCHURCH			87	0.00%	READING MEC (1261)
RG29	HOOK			75	0.00%	READING MEC (1261)
RG30	READING	Tilehurst, Purley-on-Thames, Southcote		1162	0.06%	READING MEC (1261)
RG31	READING	Calcot Row, Tilehurst		484	0.02%	READING MEC (1261)
RG40	WOKINGHAM	Wokingham, Finchampstead, Barkham	Wokingham	423	0.02%	READING MEC (1261)
RG41	WOKINGHAM	Winnersh, Woosehill, Emmbrook, Sindleshams	Wokingham	400	0.02%	READING MEC (1261)
RG42	BRACKNELL	Binfield, Newell Green, Priestwood, Warfield, Winkfield Row	Bracknell Forest	368	0.02%	READING MEC (1261)

ANNEX 11 – Post Code Breakdown of Lots 1-3 and Northern Ireland

RG45	CROWTHORNE	Crowthorne, Ravenswood	Bracknell Forest, Wokingham	313	0.02%	READING MEC (1261)
RH1	REDHILL	Redhill, Bletchingley, Earlswood, Nutfield, Merstham, Salfords	Reigate and Banstead, Tandridge	1166	0.06%	GUILDFORD MSEC (1255)
RH2	REIGATE	Reigate	Reigate and Banstead	430	0.02%	GUILDFORD MSEC (1255)
RH3	BETCHWORTH	Betchworth, Brockham, Buckland, Strood Green	Mole Valley	40	0.00%	GUILDFORD MSEC (1255)
RH4	DORKING	Dorking	Mole Valley	302	0.02%	GUILDFORD MSEC (1255)
RH5	DORKING	Capel, Westhumble, Mickleham, Ockley	Mole Valley	185	0.01%	GUILDFORD MSEC (1255)
RH6	HORLEY, GATWICK	Horley, Gatwick Airport	Reigate and Banstead, Crawley, Mole Valley, Tandridge	730	0.04%	CROYDON MEC (1193)
RH7	LINGFIELD	Lingfield, Dormansland	Tandridge	155	0.01%	CROYDON MEC (1193)
RH8	OXTED	Oxted	Tandridge	248	0.01%	CROYDON MEC (1193)
RH9	GODSTONE	Godstone, South Godstone	Tandridge	133	0.01%	GUILDFORD MSEC (1255)
RH10	CRAWLEY	Copthorne, Crawley Down, Domewood, Furnace Green, Northgate, Maidenbower, Pound Hill, Rowfant, Southgate, Three Bridges, Tilgate	Crawley, Mid Sussex	1396	0.07%	CROYDON MEC (1193)
RH11	CRAWLEY	Bewbush, Broadfield, Gossops Green, Ifield, Langley Green, Lowfield Heath, Pease Pottage, Southgate West, West Green	Crawley, Mid Sussex	1664	0.08%	CROYDON MEC (1193)
RH12	HORSHAM	Horsham, Broadbridge Heath, Rusper, Rudgwick, Warnham	Horsham	920	0.05%	BRIGHTON MEC (1250)
RH13	HORSHAM	Barns Green, Cowfold, Mannings Heath, Partridge Green, Slinfold, Southwater, West Grinstead	Horsham	680	0.03%	BRIGHTON MEC (1250)

ANNEX 11 – Post Code Breakdown of Lots 1-3 and Northern Ireland

RH14	BILLINGSHURST	Billingshurst, Ifold, Kirdford, Loxwood, Plaistow, Wisborough Green	Chichester, Horsham	228	0.01%	BRIGHTON MEC (1250)
RH15	BURGESS HILL	Burgess Hill, Ditchling Common	Mid Sussex, Lewes	688	0.03%	BRIGHTON MEC (1250)
RH16	HAYWARDS HEATH	Haywards Heath, Lindfield	Mid Sussex	615	0.03%	BRIGHTON MEC (1250)
RH17	HAYWARDS HEATH	Ansty, Ardingly, Balcombe, Bolney, Chelwood Gate, Cuckfield, Danehill, Handcross, Hickstead, Horsted Keynes, Wivelsfield, Wivelsfield Green	Mid Sussex, Lewes, Wealden	273	0.01%	BRIGHTON MEC (1250)
RH18	FOREST ROW	Forest Row	Mid Sussex	50	0.00%	CROYDON MEC (1193)
RH19	EAST GRINSTEAD	East Grinstead, Ashurst Wood, Dormans Park, Felbridge, Felcourt, Sharpthorne, West Hoathly	Mid Sussex	499	0.02%	CROYDON MEC (1193)
RH20	PULBOROUGH	Pulborough, Ashington, Storrington, West Chiltington, West Chiltington Common, Bury, Watersfield, Sutton, Fittleworth	Chichester, Horsham	436	0.02%	BRIGHTON MEC (1250)
SG1	STEVENAGE	North Stevenage including Old Town and Town Centre	Stevenage	1408	0.07%	LUTON MEC (1102)
SG2	STEVENAGE	South Stevenage, Walkern, Ardeley	Stevenage	1099	0.05%	LUTON MEC (1102)
SG3	KNEBWORTH	Knebworth, Woolmer Green, Datchworth	North Hertfordshire, Welwyn Hatfield	110	0.01%	LUTON MEC (1102)
SG4	HITCHIN	Breachwood Green, Kimpton, King's Walden, Graveley, Little Wymondley, Great Wymondley	North Hertfordshire	503	0.03%	LUTON MEC (1102)
SG5	HITCHIN	Apsley End, Higham Gobion, Offley (including Little Offley), Pegsdon, Stotfold, Shillington, Pirton	North Hertfordshire, Central Bedfordshire,	540	0.03%	LUTON MEC (1102)

ANNEX 11 – Post Code Breakdown of Lots 1-3 and Northern Ireland

SG6	LETCHWORTH GARDEN CITY	Letchworth	North Hertfordshire	953	0.05%	LUTON MEC (1102)
SG7	BALDOCK	Baldock	North Hertfordshire	226	0.01%	LUTON MEC (1102)
SG8	ROYSTON	Royston	North Hertfordshire	643	0.03%	CAMBRIDGE MEC (1110)
SG9	BUNTINGFORD	Buntingford, Westmill	East Hertfordshire	132	0.01%	LUTON MEC (1102)
SG10	MUCH HADHAM	Much Hadham	East Hertfordshire	135	0.01%	LUTON MEC (1102)
SG11	WARE	Albury, Braughing, Bury Green, Colliers End, Haultwick, High Cross, Little Hadham, Nasty, Patmore Heath, Puckeridge, Standon, Standon Green End	East Hertfordshire	113	0.01%	LUTON MEC (1102)
SG12	WARE	Ware	East Hertfordshire	502	0.02%	LUTON MEC (1102)
SG13	HERTFORD	Hertford, Newgate Street Village, Bayford, Brickendon	East Hertfordshire, Welwyn Hatfield	249	0.01%	LUTON MEC (1102)
SG14	HERTFORD			310	0.02%	LUTON MEC (1102)
SG15	ARLESEY	Arlesey	Central Bedfordshire	142	0.01%	LUTON MEC (1102)
SG16	HENLOW	Henlow, Henlow Camp, Lower Stondon, Upper Stondon	Central Bedfordshire	92	0.00%	LUTON MEC (1102)
SG17	SHEFFORD	Shefford	Central Bedfordshire	254	0.01%	LUTON MEC (1102)
SG18	BIGGLESWADE	Biggleswade, Budna, Hatch, Langford, Lower Caldecote, Northill, Upper Caldecote	Central Bedfordshire	478	0.02%	CAMBRIDGE MEC (1110)
SG19	SANDY	Potton, Sandy	Central Bedfordshire	417	0.02%	CAMBRIDGE MEC (1110)
SL0	IVER	Iver, Iver Heath, Richings Park, Thorney	South Bucks	191	0.01%	READING MEC (1261)
SL1	SLOUGH	Burnham, Littleworth, Salt Hill, Slough, Upton, Cippenham	South Bucks, Slough	1471	0.07%	READING MEC (1261)
SL2	SLOUGH	Farnham Common, Farnham Royal, Hedgerley, Stoke Poges	South Bucks	1256	0.06%	READING MEC (1261)
SL3	SLOUGH	Colnbrook, Datchet, Fulmer, George Green, Horton,	Slough, South Bucks,	900	0.04%	READING MEC (1261)

ANNEX 11 – Post Code Breakdown of Lots 1-3 and Northern Ireland

		Langley, Poyle	Windsor and Maidenhead			
SL4	WINDSOR	Boveney, Clewer, Cranbourne, Dorney, Eton, Eton Wick, Fifield, Oakley Green, Old Windsor, Spital, Windsor, Berkshire, Winkfield, Woodside.	Bracknell Forest, South Bucks, Slough, Windsor and Maidenhead	642	0.03%	READING MEC (1261)
SL5	ASCOT	Ascot, Burleigh, Cheapside, North Ascot, South Ascot, Sunningdale, Sunninghill	Windsor and Maidenhead	246	0.01%	READING MEC (1261)
SL6	MAIDENHEAD	Bray, Bray Wick, Burchett's Green, Cookham, Cookham Dean, Cookham Rise, Furze Platt, Hitcham, Holyport, Hurley, Hurley Bottom, Littlewick Green,	South Bucks, Windsor and Maidenhead.	1209	0.06%	READING MEC (1261)
		Maidenhead, Paley Street, Pinkneys Green, Stud Green, Taplow, Touchen End, White Waltham, Woodlands Park.				
SL7	MARLOW	Bisham, Little Marlow, Lower Woodend, Buckinghamshire, Marlow, Marlow Bottom, Medmenham.	South Bucks, Windsor and Maidenhead	203	0.01%	READING MEC (1261)
SL8	BOURNE END	Bourne End, Well End, Buckinghamshire	South Bucks	94	0.00%	READING MEC (1261)
SL9	GERRARDS CROSS	Chalfont Common, Chalfont St Peter, Gerrards Cross, Horn Hill	South Bucks	352	0.02%	READING MEC (1261)
SO14	SOUTHAMPTON	City Centre, St. Mary's, Newtown, Nicholstown, Ocean Village, Chapel, Eastern Docks, Bevois Valley	Southampton	982	0.05%	SOUTHAMPTON MEC (1285)
SO15	SOUTHAMPTON	Shirley, Freemantle, Banister Park, Millbrook	Southampton	1088	0.05%	SOUTHAMPTON MEC (1285)

ANNEX 11 – Post Code Breakdown of Lots 1-3 and Northern Ireland

SO16	SOUTHAMPTON	Bassett, Redbridge, Rownhams, Nursling, Chilworth	Southampton, Test Valley	2376	0.12%	SOUTHAMPTON MEC (1285)
SO17	SOUTHAMPTON	Highfield, Portswood, St Denys, Swaythling	Southampton	473	0.02%	SOUTHAMPTON MEC (1285)
SO18	SOUTHAMPTON	Bitterne, Bitterne Park, Chartwell Green, Townhill Park, Southampton Airport	Southampton, Eastleigh	1175	0.06%	SOUTHAMPTON MEC (1285)
SO19	SOUTHAMPTON	Sholing, Thornhill	Southampton	2237	0.11%	SOUTHAMPTON MEC (1285)
SO20	STOCKBRIDGE	Stockbridge	Test Valley	102	0.01%	SOUTHAMPTON MEC (1285)
SO21	WINCHESTER	Compton, Colden Common, Hursley, Micheldever, Owslebury, Shawford, South Wonston, Sutton Scotney, Sparsholt, Twyford	Winchester	238	0.01%	SOUTHAMPTON MEC (1285)
SO22	WINCHESTER	Badger Farm, Fulflood, Hursley, Littleton and Harestock, Olivers Battery, Pitt, St Cross (W), Stanmore, Weeke	Winchester	559	0.03%	SOUTHAMPTON MEC (1285)
SO23	WINCHESTER	City Centre, Abbots Barton, Bar End, Highcliffe, Hyde, St Cross (E), Winnall	Winchester	620	0.03%	SOUTHAMPTON MEC (1285)
SO24	ALRESFORD	New Alresford, Old Alresford, Cheriton, Tichborne	Winchester	156	0.01%	SOUTHAMPTON MEC (1285)
SO30	SOUTHAMPTON	Botley, Hedge End, West End	Eastleigh	651	0.03%	SOUTHAMPTON MEC (1285)
SO31	SOUTHAMPTON	Warsash, Hamble-le-Rice, Locks Heath	Eastleigh, Fareham	864	0.04%	SOUTHAMPTON MEC (1285)
SO32	SOUTHAMPTON	Bishops Waltham, Corhampton, Droxford, Durley, Exton, Meonstoke, Shedfield, Soberton, Swanmore, Upham, Warnford, Wickham	Eastleigh, Winchester	301	0.01%	SOUTHAMPTON MEC (1285)
SO40	LYNDHURST, SOUTHAMPTON	Totton, Lyndhurst, Cadnam, Marchwood	New Forest	1068	0.05%	SOUTHAMPTON MEC (1285)
SO41	LYMINGTON	Milford-on-Sea, Pennington, Boldre, Hordle, Sway	New Forest	623	0.03%	SOUTHAMPTON MEC (1285)

ANNEX 11 – Post Code Breakdown of Lots 1-3 and Northern Ireland

SO42	BROCKENHURST	Beaulieu	New Forest	68	0.00%	SOUTHAMPTON MEC (1285)
SO43	LYNDHURST		New Forest	90	0.00%	SOUTHAMPTON MEC (1285)
SO45	SOUTHAMPTON	Hythe, Fawley, Blackfield, Calshot, Hardley	New Forest	911	0.05%	SOUTHAMPTON MEC (1285)
SO50	EASTLEIGH	Town Centre, Fair Oak, Bishopstoke, Horton Heath,	Eastleigh	1198	0.06%	SOUTHAMPTON MEC (1285)
SO51	ROMSEY	Romsey, Ampfield, Lockerley, Mottisfont, Wellow	Test Valley	533	0.03%	SOUTHAMPTON MEC (1285)
SO52	ROMSEY	North Baddesley	Test Valley	138	0.01%	SOUTHAMPTON MEC (1285)
SO53	EASTLEIGH	Chandler's Ford	Eastleigh, Test Valley	552	0.03%	SOUTHAMPTON MEC (1285)
SS0	WESTCLIFF-ON-SEA	Southend-on-Sea, Westcliff-on-Sea	Southend-on-Sea	1262	0.06%	SOUTHEND MEC (1112)
SS1 (part)	WESTCLIFF-ON-SEA	Southend-on-Sea, Thorpe Bay	Southend-on-Sea	749	0.04%	SOUTHEND MEC (1112)
SS2	SOUTHEND-ON-SEA	Prittlewell, Southend-on-Sea	Southend-on-Sea	1421	0.07%	SOUTHEND MEC (1112)
SS3	SOUTHEND-ON-SEA	Shoeburyness	Rochford, Southend-on-Sea	895	0.04%	SOUTHEND MEC (1112)
SS4	ROCHFORD	Rochford	Rochford	529	0.03%	SOUTHEND MEC (1112)
SS5	HOCKLEY	Hockley	Rochford	371	0.02%	SOUTHEND MEC (1112)
SS6	RAYLEIGH	Rayleigh	Rochford	495	0.02%	SOUTHEND MEC (1112)
SS7	BENFLEET	Hadleigh, South Benfleet, Thundersley	Castle Point	954	0.05%	SOUTHEND MEC (1112)
SS8	CANVEY ISLAND	Canvey Island	Castle Point	1222	0.06%	SOUTHEND MEC (1112)
SS9	LEIGH-ON-SEA	Eastwood, Leigh-on-Sea	Southend-on-Sea	948	0.05%	SOUTHEND MEC (1112)
SS11	WICKFORD	Wickford	Basildon, Chelmsford, Rochford	383	0.02%	SOUTHEND MEC (1112)
SS12	WICKFORD	Wickford	Basildon	369	0.02%	CHELMSFORD MEC (1154)
SS13	BASILDON	Basildon	Basildon	971	0.05%	SOUTHEND MEC (1112)
SS14	BASILDON	Basildon	Basildon	994	0.05%	CHELMSFORD MEC (1154)
SS15	BASILDON	Laindon	Basildon	1056	0.05%	SOUTHEND MEC (1112)
SS16	BASILDON	Langdon Hills	Basildon	872	0.04%	SOUTHEND MEC (1112)
SS17	STANFORD-LE-HOPE	Corringham, Stanford-le-Hope	Thurrock	766	0.04%	SOUTHEND MEC (1112)
SS23				0	0.00%	SOUTHEND MEC (1112)

ANNEX 11 – Post Code Breakdown of Lots 1-3 and Northern Ireland

TN1	TUNBRIDGE WELLS	Royal Tunbridge Wells (town centre)	Tunbridge Wells ^[3]	212	0.01%	HASTINGS MEC (1287)
TN2	TUNBRIDGE WELLS	Royal Tunbridge Wells, Pembury	Tunbridge Wells	728	0.04%	HASTINGS MEC (1287)
TN3	TUNBRIDGE WELLS	Langton Green	Sevenoaks, Tunbridge Wells, Wealden	141	0.01%	HASTINGS MEC (1287)
TN4	TUNBRIDGE WELLS	including Rusthall	Tunbridge Wells	732	0.04%	HASTINGS MEC (1287)
TN5	WADHURST	Wadhurst, Ticehurst, Tidebrook, Stonegate	Rother, Wealden	135	0.01%	HASTINGS MEC (1287)
TN6	CROWBOROUGH	Black Hill, Boars Head, Burnt Oak, Castle Hill, Friars Gate, Mark Cross, Rotherfield, St Johns, Stone Cross, Town Row	Wealden	389	0.02%	CROYDON MEC (1193)
TN7	HARTFIELD		Wealden	30	0.00%	CROYDON MEC (1193)
TN8	EDENBRIDGE		Sevenoaks, Tandridge	288	0.01%	CROYDON MEC (1193)
TN9	TONBRIDGE	Tonbridge	Tonbridge and Malling	367	0.02%	CROYDON MEC (1193)
TN10	TONBRIDGE	Tonbridge	Tonbridge and Malling	454	0.02%	CROYDON MEC (1193)
TN11	TONBRIDGE	Penshurst	Sevenoaks, Tonbridge and Malling, Tunbridge Wells	247	0.02%	HASTINGS MEC (1287)
TN12	TONBRIDGE	Paddock Wood, Staplehurst	Maidstone, Tonbridge and Malling, Tunbridge Wells	550	0.01%	CHATHAM MSEC (1254)
TN13	SEVENOAKS	Riverhead	Sevenoaks	347	0.03%	CROYDON MEC (1193)
TN14	SEVENOAKS	Cudham	Bromley, Sevenoaks	260	0.02%	CROYDON MEC (1193)
TN15	SEVENOAKS	Kemsing, Ightham, Wrotham	Sevenoaks, Tonbridge and Malling	431	0.01%	CHATHAM MSEC (1254)
TN16	WESTERHAM	Biggin Hill, Tatsfield	Bromley, Sevenoaks, Tandridge	342	0.02%	CROYDON MEC (1193)
TN17	CRANBROOK	Cranbrook, Goudhurst, Benenden, Frittenden	Ashford, Tunbridge Wells	238	0.02%	HASTINGS MEC (1287)
TN18	CRANBROOK	Hawkhurst, Sandhurst	Tunbridge Wells	123	0.01%	HASTINGS MEC (1287)

ANNEX 11 – Post Code Breakdown of Lots 1-3 and Northern Ireland

TN19	ETCHINGHAM	Etchingham	Rother	119	0.01%	HASTINGS MEC (1287)
TN20	MAYFIELD		Wealden	56	0.01%	HASTINGS MEC (1287)
TN21	HEATHFIELD		Rother, Wealden	288	0.01%	HASTINGS MEC (1287)
TN22	UCKFIELD		Wealden	561	0.03%	BRIGHTON MEC (1250)
TN23	ASHFORD	Ashford (town centre)	Ashford	1236	0.06%	CANTERBURY MSEC (1251)
TN24	ASHFORD		Ashford	998	0.05%	CANTERBURY MSEC (1251)
TN25	ASHFORD	Challock, Wye, Stowting	Ashford, Shepway	331	0.02%	CANTERBURY MSEC (1251)
TN26	ASHFORD	Bethersden, Woodchurch, Shadoxhurst	Ashford	348	0.02%	CANTERBURY MSEC (1251)
TN27	ASHFORD	Headcorn, Biddenden	Ashford, Maidstone	277	0.01%	CANTERBURY MSEC (1251)
TN28	NEW ROMNEY	New Romney, Greatstone-on-Sea, Littlestone-on-Sea	Shepway	319	0.02%	CANTERBURY MSEC (1251)
TN29	ROMNEY MARSH	Lydd	Shepway	637	0.03%	CANTERBURY MSEC (1251)
TN30	TENTERDEN		Ashford	183	0.01%	HASTINGS MEC (1287)
TN31	RYE		Rother	377	0.02%	HASTINGS MEC (1287)
TN32	ROBERTSBRIDGE		Rother	130	0.01%	HASTINGS MEC (1287)
TN33	BATTLE		Rother, Wealden	310	0.02%	HASTINGS MEC (1287)
TN34	HASTINGS	Hastings town centre	Hastings	1294	0.06%	HASTINGS MEC (1287)
TN35	HASTINGS	Hastings, Pett, Guestling, Westfield	Hastings, Rother	618	0.03%	HASTINGS MEC (1287)
TN36	WINCHELSEA	Winchelsea, Icklesham	Rother	68	0.00%	HASTINGS MEC (1287)
TN37	ST. LEONARDS-ON-SEA	Hastings (St Leonards)	Hastings	949	0.05%	HASTINGS MEC (1287)
TN38	ST. LEONARDS-ON-SEA	Hastings (St Leonards, Silverhill, Wishing Tree, North Hastings, Bulverhythe)	Hastings	1483	0.07%	HASTINGS MEC (1287)
TN39	BEXHILL-ON-SEA	Bexhill-on-Sea, Cooden	Rother	848	0.04%	HASTINGS MEC (1287)
TN40	BEXHILL-ON-SEA	Bexhill-on-Sea	Rother	679	0.03%	HASTINGS MEC (1287)
				254039	12.76%	

ANNEX 11 – Post Code Breakdown of Lots 1-3 and Northern Ireland

Lot 4 NORTHERN IRELAND

Postcode district	Post town	Coverage	Local authority area
BT1	BELFAST	Belfast, City Centre	
BT2	BELFAST	Belfast, City Centre	
BT3	BELFAST	Belfast	
BT4	BELFAST	Belfast, Sydenham, Belmont, Stormont	
BT5	BELFAST	Belfast, Castlereagh, Crossnacreevy , Gilnahirk, Knock, Braniel (Part)	
BT6	BELFAST	Belfast, Cregagh, Knockbreda	
BT7	BELFAST	Belfast, Ormeau	
BT8	BELFAST	Belfast, Carryduff, Knockbreda , Newtownbreda	
BT9	BELFAST	Belfast, Malone, Lisburn Road, Taughmonagh, Stranmillis	
BT10	BELFAST	Belfast, Finaghy	
BT11	BELFAST	Belfast, Andersonstown	
BT12	BELFAST	Belfast, Falls Road, Sandy Row, The Village	
BT13	BELFAST	Belfast, Shankill Road, Woodvale, Ballygomartin , Springmartin , Glencairn, Highfield	
BT14	BELFAST	Belfast, Ballysillan, Upper Ballysillan	
BT15	BELFAST	Belfast	
BT16	BELFAST	Dundonald	
BT17	BELFAST	Belfast, Derriaghy , Dunmurry, Hannahstown	
BT29	BELFAST	Belfast, Crumlin, Aldergrove, Dundrod, Glenavy, Nutts Corner	
BT58	BELFAST	Belfast	
BT99	BELFAST	Belfast	
BT18	HOLYWOOD	Holywood, Craigavad.	North Down
BT19	BANGOR	Bangor (outside Ring Road), Crawfordsburn, Groomsport, Helens Bay	North Down, Ards
BT20	BANGOR	Bangor (within Ring Road).	North Down
BT21	DONAGHADEE	Donaghadee	Ards
BT22	NEWTOWNARDS	Newtownards, Ardkeen, Ballyhalbert, Ballywalter, Carrowdore, Cloughey, Greyabbey, Kircubbin, Millisle, Portaferry, Portavogie.	Ards
BT23	NEWTOWNARDS	Newtownards, Ballygowan, Comber, Conlig, Killinchy, Moneyrea.	Ards, Castlereagh, North Down
BT24	BALLYNAHINCH	Ballynahinch, Drumaness, Saintfield	Down, Lisburn

ANNEX 11 – Post Code Breakdown of Lots 1-3 and Northern Ireland

BT25	DROMORE	Dromore, Dromara, Finnis, Waringsford.	Banbridge, Lisburn
BT26	HILLSBOROUGH	Hillsborough, Annahilt, Culcavy.	Lisburn
BT27	LISBURN	Lisburn, Cargacreevy, Drumalig , Drumbo, Hilden, Hillhall, Lambeg.	Lisburn
BT28	LISBURN	Lisburn, Ballinderry Lower, Ballinderry Upper , Stoneyford	Lisburn
BT29	CRUMLIN	Belfast (Airport), Crumlin, Aldergrove, Dundrod, Glenavy, Nutts Corner	Belfast
BT30	DOWNPATRICK	Downpatrick, Ardglass, Ballyhoman, Ballykinler, Castleward , Clough, Crossgar, Kilclief , Killard , Killough, Killyleagh, Loughinisland, Seaforde, Strangford, Toye	Down
BT31	CASTLEWELLAN	Castlewellan, Ballyward .	Down, Banbridge
BT32	BANBRIDGE	Banbridge, Annaclone, Ballinaskeagh , Ballyroney , Corbet, Katesbridge, Lenaderg, Loughbrickland, Seapatrick .	Banbridge
BT33	NEWCASTLE	Newcastle, Bryansford, Dundrum.	Down
BT34	NEWRY (South Down section)	Newry, Annalong, Ballymartin, Cabra, Hilltown, Kilcoo, Kilkeel, Mayobridge, Poyntzpass, Rathfriland, Rostrevor, Warrenpoint	Newry and Mourne
BT35	NEWRY (South Armagh section)	Jerrettspass , Bessbrook, Camlough, Crossmaglen, Belleek, Newtownhamilton	Newry and Mourne, Banbridge, Down
BT36	NEWTOWNABBEY	Newtownabbey, Mossley, Glengormley	Newtownabbey
BT37	NEWTOWNABBEY	Newtownabbey	Newtownabbey
BT38	CARRICKFERGUS	Carrickfergus, Ballycarry, Greenisland, Kilroot, Whitehead.	Carrickfergus
BT39	BALLYCLARE	Ballyclare, Ballynure, Doagh, Parkgate, Straid, Templepatrick.	Newtownabbey, Antrim, Ballymena, Larne
BT40	LARNE	Larne, Ballygally, Gleno, Glynn, Islandmagee, Kilwaughter , Magheramorne, Millbrook .	Larne
BT41	ANTRIM	Antrim, Dunadry, Muckamore , Randalstown, Toomebridge.	Antrim
BT42	BALLYMENA	Broughshane, Cullybackey, Galgorm, Kells.	Ballymena
BT43	BALLYMENA	Cargan, Knockanully	Ballymena
BT44	BALLYMENA	Portglenone, Camlough, Glenarm, Clogh Mills, Rasharkin, Glenariff/Waterfoot, Cushendun, Cushendall, Dunloy, Loughguile, Glarryford.	Ballymena, Ballymoney, Magherafelt, Moyle, Larne
BT45	MAGHERAFELT	Magherafelt, Ballyronan, Bellaghy, Castledawson, Desertmartin, Draperstown, Knockloughrim, Moneymore, Tobermore, Fallalea , Fallaghloon	Magherafelt, Cookstown

ANNEX 11 – Post Code Breakdown of Lots 1-3 and Northern Ireland

BT46	MAGHERA	Maghera, Lisnamuck , Swatragh, Upperlands	Magherafelt
BT47	LONDONDERRY [2]	Derry, Waterside, Claudy, Feeny, Dungiven, Eglinton, Park, New Buildings.	Derry
BT48	LONDONDERRY [2]	Derry, Cityside, Ballynagard , Coshquin , Rosemount, The Collon , Culmore.	Derry
BT49	LIMAVADY	Limavady, Ballykelly	Limavady
BT51	COLERAINE	Coleraine, Aghadowey, Articlave, Bellany , Blackhill , Castlerock, Castleroe , Garvagh, Kilrea, Macosquin, Ringsend	Coleraine
BT52	COLERAINE	Coleraine, Ballyvelton , Cloyfin	Coleraine
BT53	BALLYMONEY	Ballymoney, Dervock, Armoy, Ballybogy.	Ballymoney, Moyle
BT54	BALLYCASTLE	Ballycastle, Ballintoy, Ballypatrick , Ballyvoy, Cape Castle, Glenshesk, Maghercashel , Maghernahar , Moyarget , Torr, Rathlin Island.	Moyle
BT55	PORTSTEWART	Portstewart	Coleraine
BT56	PORTRUSH	Portrush, Craigahullier , Urbalreagh .	Coleraine
BT57	BUSHMILLS	Bushmills, Castlecatt , Dunseverick, Portballintrae	Moyle
BT60	ARMAGH	Killylea, Tynan, Belcoo, Middletown, Keady, Darkley, Markethill, Kingsmills	Armagh, Newry & Mourne
BT61	ARMAGH	Armagh, Collone , Hamiltonsbawn, Kilmore, Loughgall, Richhill.	Armagh
BT62	CRAIGAVON	Craigavon, Portadown, Tandragee, Clare, Scotch Street.	Craigavon, Armagh
BT63	CRAIGAVON	Gilford, Laurencetown, Portadown, Scarva	Craigavon, Banbridge
BT64	CRAIGAVON	Craigavon (West): Knockmenagh, Mandeville.	Craigavon
BT65	CRAIGAVON	Craigavon (East): Drumgor, Legaghory, Tullygally, Brownlow.	Craigavon
BT66	CRAIGAVON	Derryadd, Derrytrasna, Dollingstown, Donaghcloney, Lurgan, Waringstown	Craigavon
BT67	CRAIGAVON	Aghagallon, Aghalee, Gawley's Gate, Lurgan, Magheralin, Moira	Craigavon
BT68	CALEDON	Caledon , Minterburn	Dungannon and South Tyrone
BT69	AUGHNACLOY	Aughnacloy, Carnteel	Dungannon and South Tyrone
BT70	DUNGANNON	Dungannon, Ballygawley, Cappagh, Castlecaulfield, Donaghmore, Galbally, Garvaghy, Pomeroy, Rock, Seskilgreen	Dungannon and South Tyrone, Cookstown
BT71	DUNGANNON	Dungannon, Benburb, Blackwatertown, Bush, Coalisland, Killycolpy , Ardboe, Moygashel, Stewartstown	Dungannon and South Tyrone, Cookstown
BT74	ENNISKILLEN	Enniskillen town, Boho	Fermanagh
BT75	FIVEMILETOWN	Fivemiletown, Clabby	Fermanagh
BT76	CLOGHER	Clogher	Dungannon and South Tyrone

Field Code Changed

Field Code Changed

ANNEX 11 – Post Code Breakdown of Lots 1-3 and Northern Ireland

BT77	AUGHER	Augher	Dungannon and South Tyrone
BT78	OMAGH	Omagh, Dromore, Drumquin, Eskra, Fintona, Killynure , Newtownstewart, Seskanore, Trillick	Omagh
BT79	OMAGH	Omagh, Drumlea , Glengawna , Gortin, Mountfield, Plumbridge, Rosnamuck , Sheskinshule , Sixmilecross	Omagh
BT80	COOKSTOWN	Cookstown, Coagh, Tullyhogue	Cookstown
BT81	CASTLEDERG	Castlederg, Aghyaran , Clare , Garvetagh, Killen, Killeter, Mournebeg , Scraghey , Spamount	Strabane
BT82	STRABANE	Strabane, Artigarvan, Ballymagorry, Bready, Clady, Douglas Bridge, Dunamanagh, Sion Mills, Victoria Bridge	Strabane
BT92	ENNISKILLEN	Lisnaskea, Florencecourt, Derrylin, Newtownbutler	Fermanagh
BT93	ENNISKILLEN	Belleek, Belcoo, Kesh, Derrygonnelly, Garrison	Fermanagh
BT94	ENNISKILLEN	Irvinestown, Ballinamallard, Brookeborough, Tempo, Maguiresbridge, Lisbellaw	Fermanagh

DLA Working Age liveload (claimants) broken down by Health Board.

Health and Social Care Trust Name	Working Age Males (aged 16 to 64)	Working Age Females (aged 16 to 59)	TOTAL WORKING AGE CLAIMANTS
Belfast HSCT	12,871	11,242	24,113
Northern HSCT	11,214	10,339	21,553
South Eastern HSCT	8,708	7,877	16,585
Southern HSCT	11,159	9,582	20,741
Western HSCT	10,936	9,933	20,869
No Health Trust specified	437	403	840
TOTAL	55,325	49,376	104,701

Source: Figures taken from DLA Midas data for October 2011.