















C:\users\che48345\appdata\local\projectwise\workdir\mott-gb-pw-03\00184573\ENVIMSW002194-BMM-XX-A32-DR-Z-0202485.dwg Oct 28, 2021 - 8:56AM POP60650

- C02

	Site Boundary			Bullnosed Kerb Type 5
	Chainage Line			Drop Kerb
$\times 11.07$	Proposed Spot Level			Fencing Type 1
$\div 12$	Proposed Gradient			Fencing Type 2
	Embankment			Gate Type 1
	Maintenance Access Track / Footpath			Gate Type 2
	Vehicle Restraint System			Gate Type 4A
	3m Offset from Oil Pipeline			

ENVIMSW002194-BMM-XX-000-DR-C-0202912 - 0202914

P01	09/06/21	ER	Preliminary Issue	GM	MS
C01	05/08/21	TR	For Construction	MC	MS
C02	27/10/21	TR	For Construction	GM	MS
Rev	Date	Drawn	Description	Ch'k'd	App'd

10 Temple Back  
Bristol  
BS1 6FL  
United Kingdom  
  
T +44 (0)117 906 9500  
F  
W [www.mottmac.com](http://www.mottmac.com)



South Gloucestershire Council

ASEA Ecology & Flood Defence Scheme  
Area 3B - Package 2  
CH9+050 to CH9+455  
General Arrangement  
Sheet 2 of 2

Scale at A1	Status	Rev	Security
AS SHOWN	CON	C02	STD

Drawing Number	ENVIMSW002194-BMM-XX-A32-DR-Z-0202485
----------------	---------------------------------------