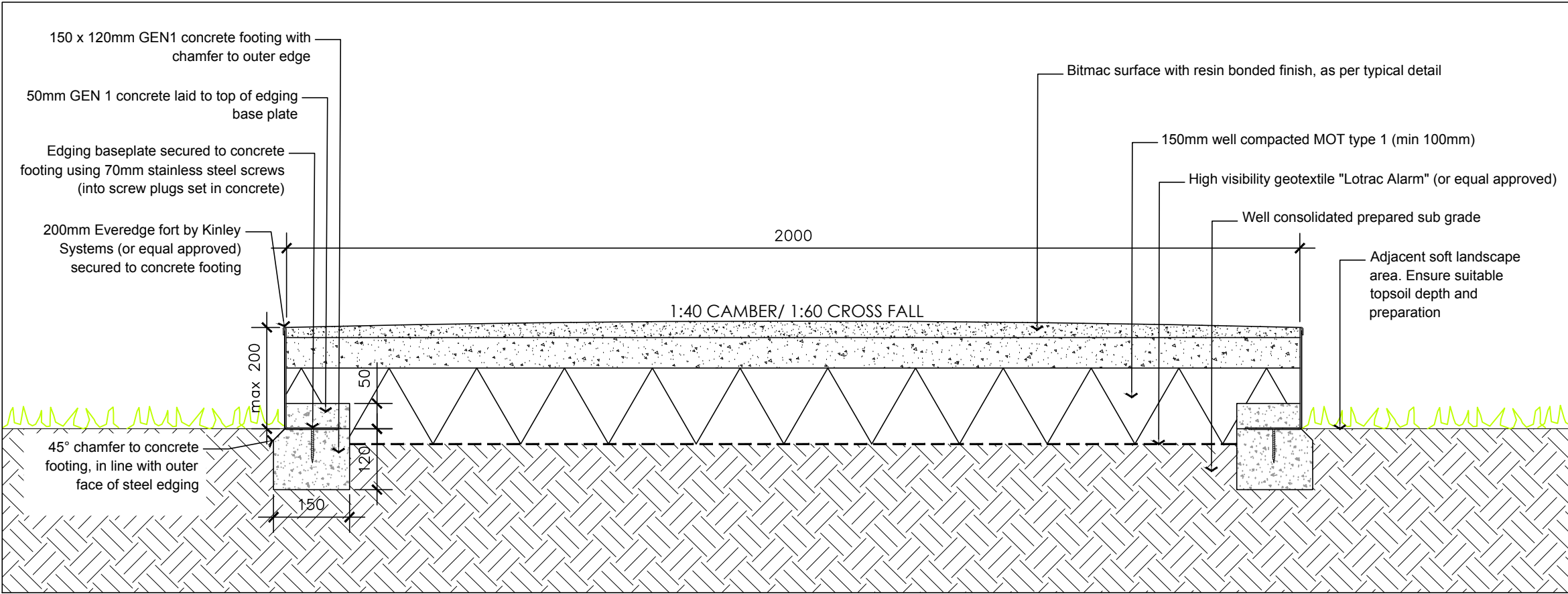
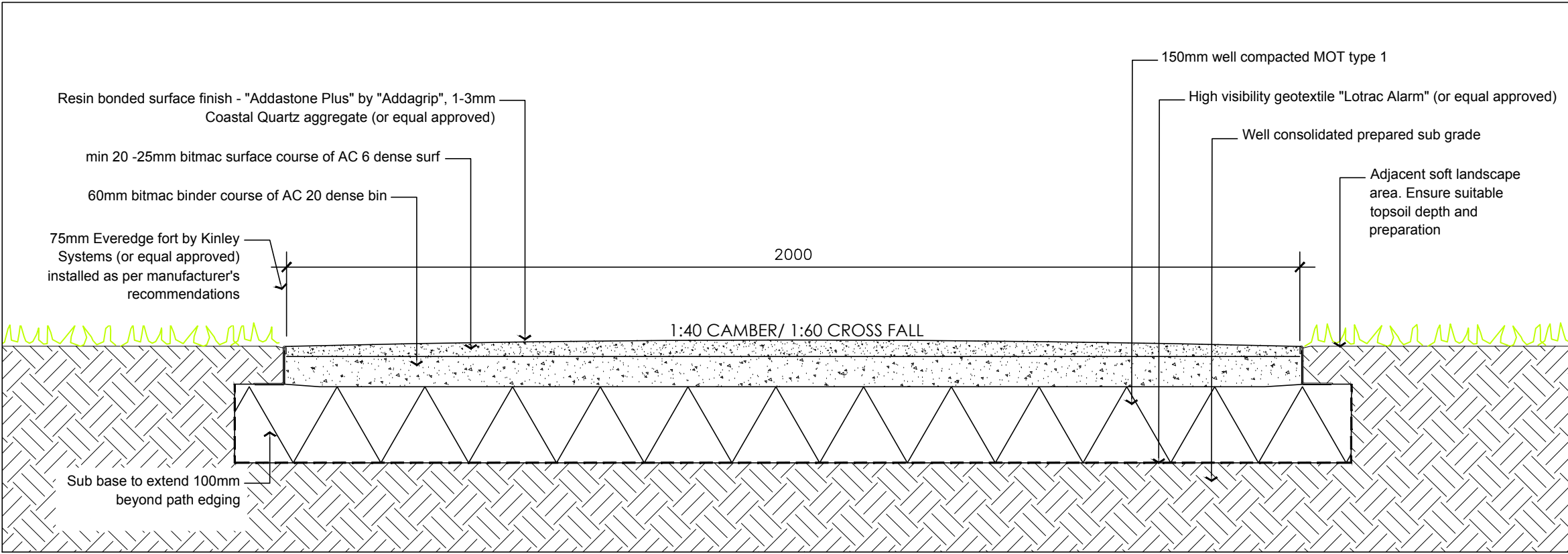



01 SUNKEN SECTIONS OF TARMAC PATH (GRADING THROUGH AMPHITHEATER)
Scale 1: 10



02 RAISED SECTIONS OF TARMAC PATH (GRADING THROUGH AMPHITHEATER)
Scale 1: 10



03 TYPICAL RESIN BONDED TARMAC PATH
Scale 1: 10



04 PERSPECTIVE VIEW OF PATH THROUGH AMPHITHEATER
not to scale

- This drawing is copyright and may not be altered, traced, copied, photographed or used for any purpose other than that for which it is issued without written permission from Melloci Landscape Architects.
- Do not scale for construction purposes. Figured dimensions shall have precedence over scaled dimensions.
- Any discrepancies should be reported to the Landscape Architect.
- All trees and hedgerows are to be protected in accordance with BS5837 and/or Arboricultural recommendations unless instructed otherwise.

NOTES / REVISIONS

REV	DESCRIPTION	INIT.	DATE
01	Draft issue	GS	16-01-24
02	Tender issue	GS	09-02-24

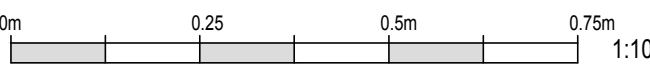
Notes

- Details/ sections don't show remediation proposals (refer to phase 3 remediation plan/ spec for details of requirements)

Key risks/ remaining hazards

- Refer to COSHH data/ safety instructions proposed materials/ products

A1:



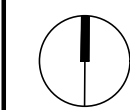
MEI LOCI

Mei Loci Landscape Architects
67 Lemon Street, Truro, Cornwall, TR1 2PN
studio@meilocl.co.uk | 01872 264 899

CLIENT
Camborne Town Council

JOB DESCRIPTION/LOCATION
Kerrier Way Green Gateway
Camborne
Cornwall

DRAWING TITLE
Hard Landscape Details - Bitmac Paths



TENDER

Date 20.10.21	Scale AS SHOWN	Drawn By GS	Checked KJ
Job No. M580	Drawing No. DR-L-3002	Revision 02	