

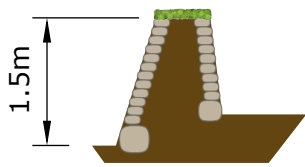

Discharge of Planning Conditions PA19/09854

Condition 3: Details of the proposed height, siting, appearance and construction of boundary treatments

Condition 4: Details of any external lighting

Condition 6: Details of parking and turning areas

- See below
- No external lighting
- See below



Typical Cross section showing construction of new Cornish Hedges

STATION CO-ORDINATES		
Name	Easting	Northing
STNTG1	34310.694	129.064
STNTG2	34327.765	129.269

3m SWW Buffers

Approximate line of Sewer as marked on site by Southwest Water

- Cornish Hedge
- Existing Cornish hedges (no change)
- New permeable parking area

Approx. 341 burial spaces (2000sqm)

No Change to Existing Parking/Turning Area

PENDEEN COMMUNITY CENTRE

St John the Baptist Church

LEGEND	
	Building
	Bottom of Bank
	Boulder Line
	Bushes/Edge of Growth
	Channel
	Cornish Hedge
	Drop Kerb
	Fence
	Overhead Wires
	SWW Sewer Line
	Ridge Line
	Road Sign (Board)
	Steps
	Top of Bank
	Top of Kerb
	Top of Cornish Hedge
	Gate
	Slope Symbol
	Electricity Pole
	Man Hole Cover
	Marker
	Stay Wire
	Contour Line
	Survey Station

Notes

Levels are in metres above Ordnance Survey Datum.

Coordinate system is Ordnance Survey National Grid OSGB36(15) at coordinates 34334.423N, 129.064E. All data has been drawn using a scale factor of 1.000 from this point.

Level datum and coordinate system were established using the OS active station GNSS network.

Grid is related to OS coordinate system.

No allowance has been made for sub surface entry into manholes or other chambers or voids below ground level. Therefore any details relating to depths, sizes etc. are taken from above ground and as such will be approximate only.

It is important to note that the same accuracies implied by the plotting scale are equally applicable to digital data supplied for CAD.

Every effort has been made to identify all visible above ground features, however it should be borne in mind that there may be items obscured at the time of survey.

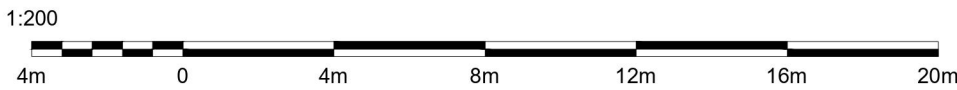
Visible features in the vicinity of the boundaries, as shown on this survey, may not represent the extent of legally conveyed ownership.

Tree sizes are approximate only. Trees shown are symbols indicating an approximate canopy fit.

Unless otherwise stated, Trees shown have not been identified by an Arboriculturist and therefore have been assigned their "family" name rather than their "individual" name. It must be noted that only those trees that fall within the site limits have been surveyed unless otherwise specified.

This drawing is copyright of Target Geo Limited and may not be reproduced without licence or permission. No responsibility is taken for amendments by others. DO NOT SCALE FROM COPIES.

Pendeen Cemetery Landscaping Plan



Target Geo Ltd
Tel: 01726 821149
Email: office@targetgeo.co.uk
Web: www.targetgeo.co.uk
22 Horner Water Park | St. Stephen | St. Austell | Cornwall | PL26 7PL | UK

Client
Della Webb
c/o The Pendeen Community
Cemetery Project

Project Title
The Pendeen Community
Cemetery Project
Pendean
Cornwall

Drawing Detail
Topographical Survey

Rev.	Date	Description
A	28/02/20	Original

Drawn by	JG	Date	29/02/2020
Checked by	JG	Date	28/02/2020
Drawing Scale	1:200 @A2	Revision	
Drawing No	20-0044-001		A