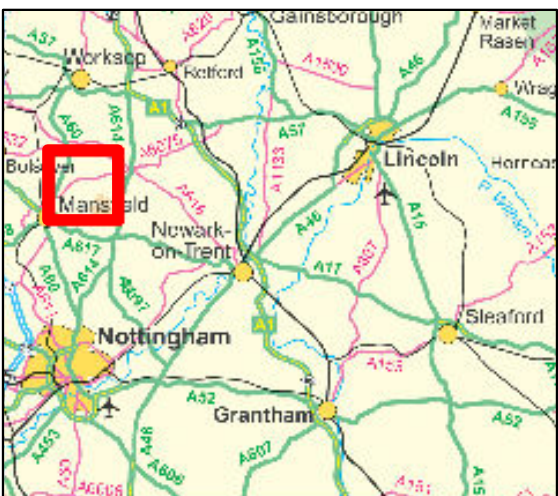
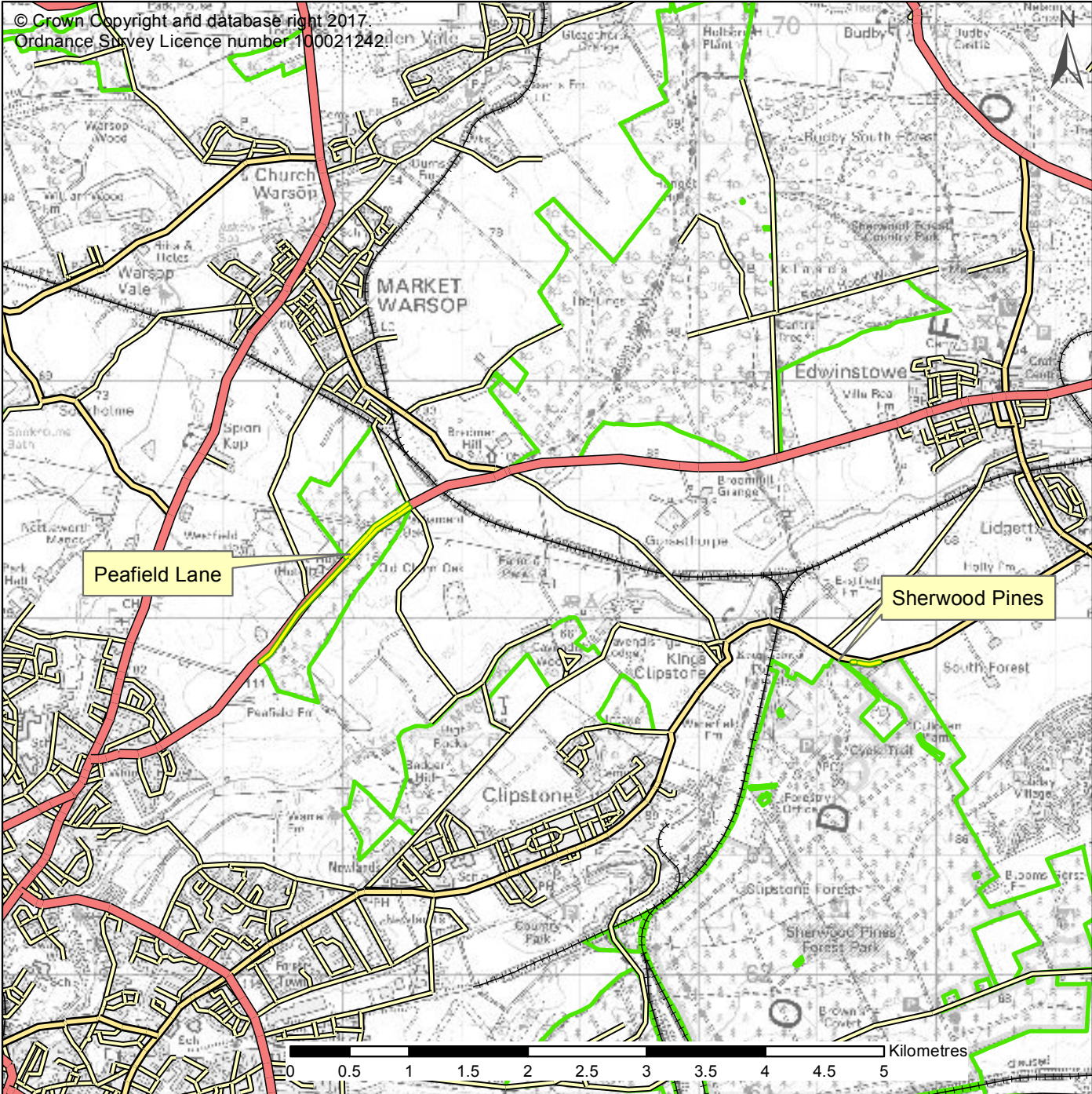










© Crown Copyright and database right 2017.
 Ordnance Survey Licence number 100021242.



Forestry Commission Location Map (3) A4 Scale: 1:50,000

Forest District: Central England
 Forest Name: Peafield & Sherwood
 Contract Name: Sherwood South Beat
 Contract No:
 Contract Type: Other FM Operation
 Prepared By - Contact No:
 Date Prepared -

	Access Point		Minor Road
	Contract Line		Railway
	Main Road		Management Area
	Secondary Road		Contract Buffer

COLOUR MAPS MUST NOT BE PHOTOCOPIED IN BLACK & WHITE