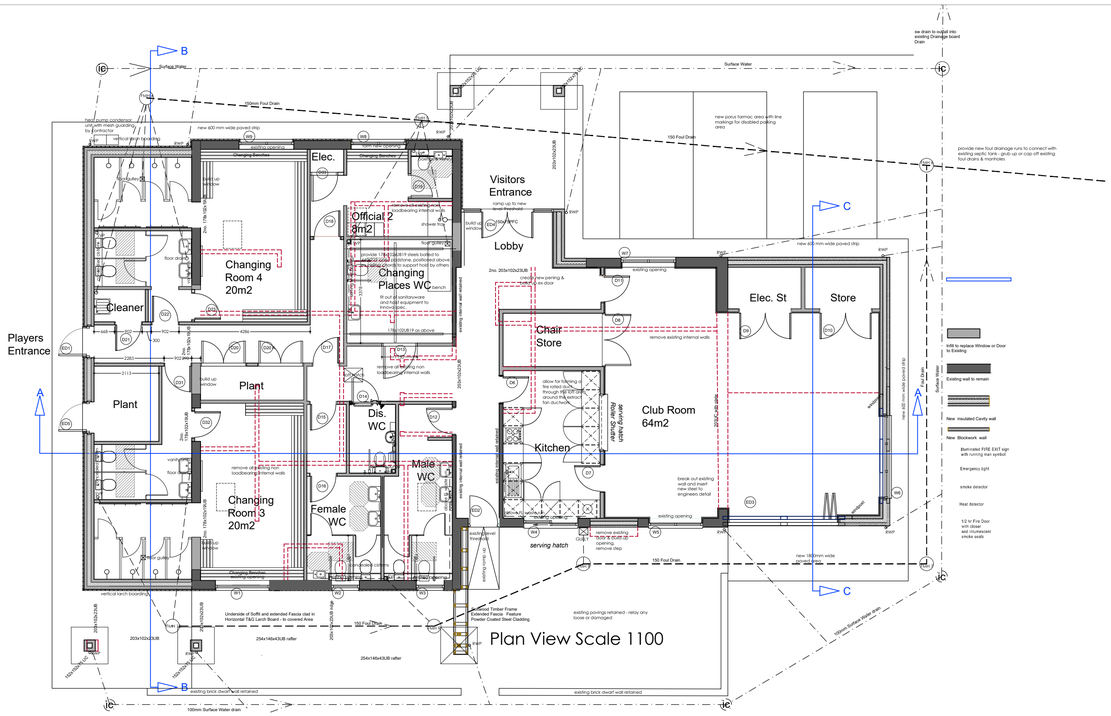

View from the Car Park

Site Plan Scale 1:500. NB: Site Area 0.52HA (within Red Line)

COPYRIGHT NOTICE:
This drawing is the copyright of the Architects and may not be reproduced or used except by written permission.

© Crown copyright and database rights(2014) Ordnance Survey licence number100047314

NOTES:
This drawing is to be read in conjunction with all relevant drawings and specifications.
Do not scale from this drawing. Use figured dimensions only. All levels and dimensions to be checked on site. All level and dimensional discrepancies are to be bought to the immediate attention of HSSP Architects ltd.
Report any errors, omissions and/or alteration and/or deviation from this design without prior acknowledgement of HSSP Architects ltd.
Copyright reserved. This drawing may only be used for the client and location specified in the title block. It may not be copied or disclosed to any other third party without prior written consent from HSSP Architects ltd.
Prior to any works commencing on site, the engineer is to be contacted regarding the current status, revision or regulatory approval of this drawing.
All work to be to the entire satisfaction of the NHBC or Local Authority not withstanding anything shown or implied in this drawing. All workmanship, materials and components to be in accordance with British Standard or equivalent of the appropriate British Standard Code of Practice. All relevant dimensions and levels to be ascertained or checked and verified on site before specific areas of work are commenced.
This drawing is to be read in conjunction with clients specification/employers requirements and structural engineers design.

Concrete Pan Tiles



Vertical Boards



Facing Brick

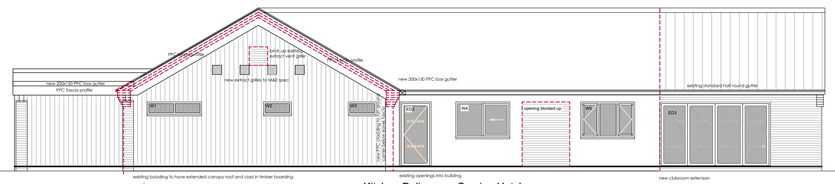

East elevation

Principle Entrance

South elevation

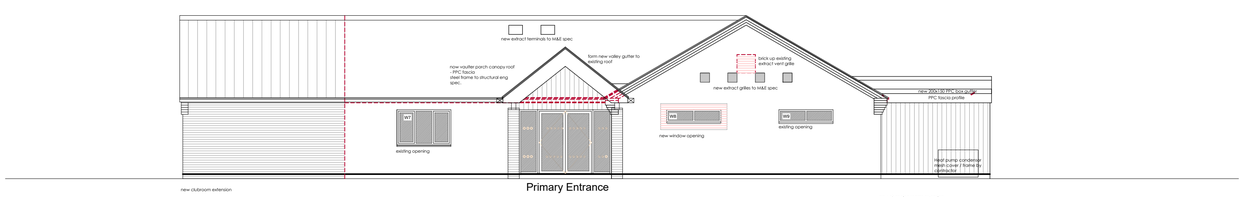

West elevation

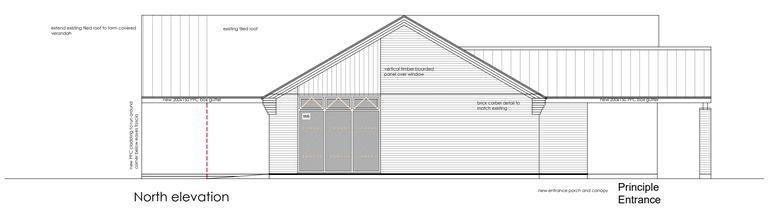

North elevation

Principle Entrance

SEE 8219 04 02 for continuation of notes.

To be read in conjunction with 8219 04 01/02/03/04/05/06/07/08/09/10.

B - 05.06.2023 - revisions in line with meeting with client
A - 18.07.2022 - general development of scheme & coordination with consultant engineers

Revision Notes.

Drawing Status.

INFORMATION

hssp architects

Pera Business Park,Nottingham Road
Melton Mowbray, LE13 0PB
Telephone: 01664 563 288 Fax: 01664 563 360
E-Mail: info@hsspartchitects.co.uk Web: www.hsspartchitects.co.uk

Project.
Green Field Sports Field
Straight Drove
Sawtry, Huntingdon
PE28 5XP

Title.
GA Plan and Elevations

Scale.	Drawn.	Checked.	Date.
1:100@A1	PJB	NC	20 05 2022

Drawing No.	Revision.
8219 04 02	B

HSSP A1