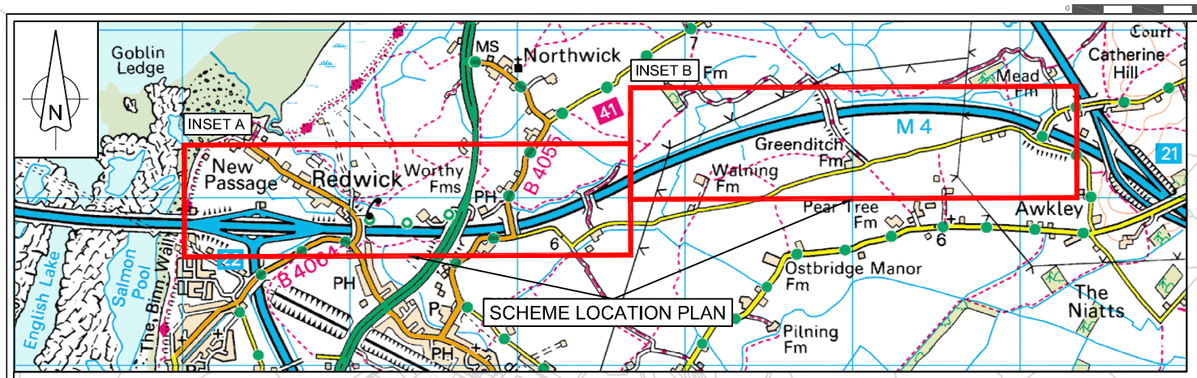

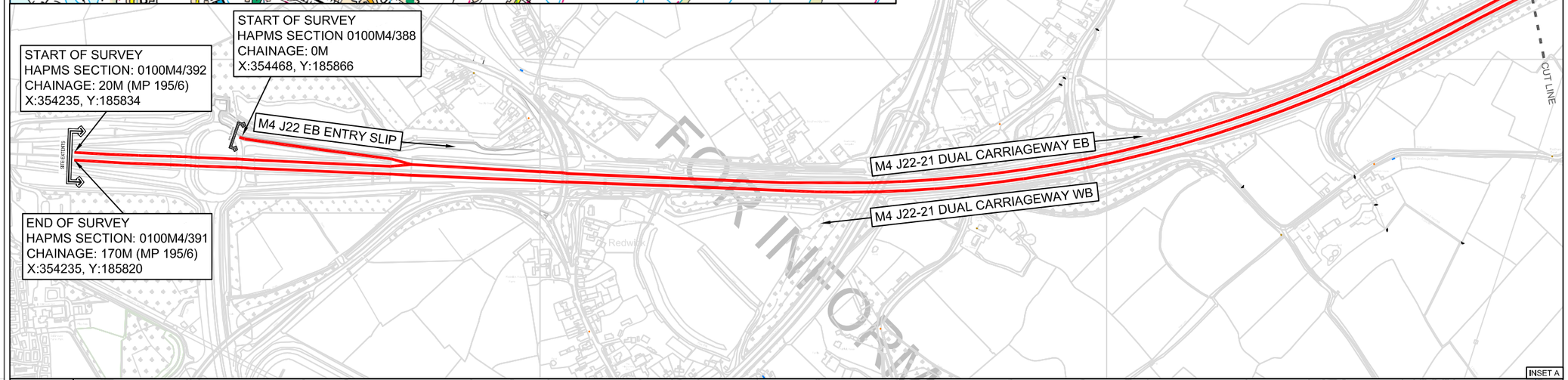

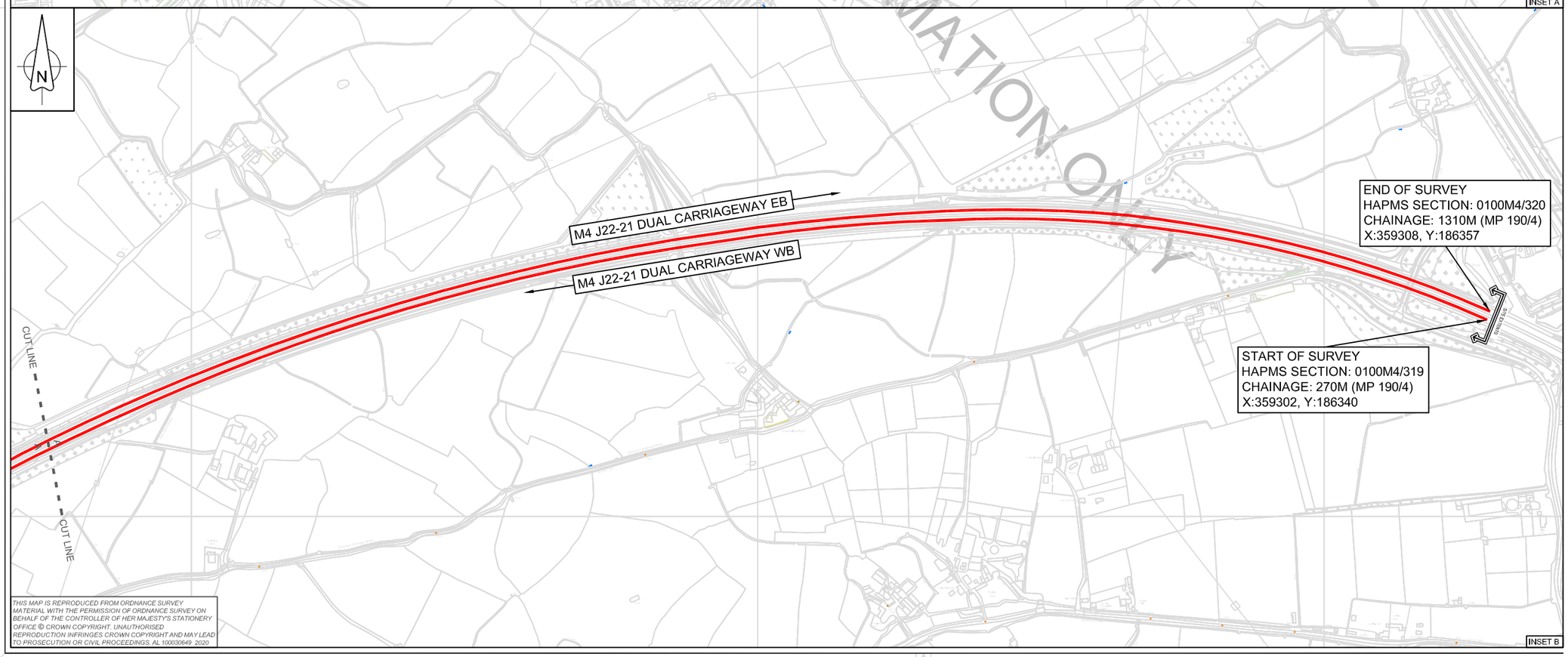

THIS MAP IS REPRODUCED FROM ORDNANCE SURVEY MATERIAL WITH THE PERMISSION OF ORDNANCE SURVEY ON BEHALF OF THE CONTROLLER OF HER MAJESTY'S STATIONERY OFFICE © CROWN COPYRIGHT. UNAUTHORISED REPRODUCTION INFRINGES CROWN COPYRIGHT AND MAY LEAD TO PROSECUTION OR CIVIL PROCEEDINGS. AL 100030649 2020

NOTES

1. THIS DRAWING IS TO BE READ IN CONJUNCTION WITH NATIONAL TST MODEL SITE INFO, PSSC NATIONAL TST MODEL SCOPE AND PSSC TST PRICE LIST.

KEY

- SURVEY ROUTE
- SCHEME EXTENT
- DRAWING INSETS

DRAWN : US		DRAWING STATUS	
DESIGN : US		WORK IN PROGRESS	
CHKD : AS		PRELIMINARY DRAWING	
APPD : HK		EXTERNAL ISSUE	✓
DATE : 08-04-20		AS-BUILT	
SUITABILITY : D4	FOR MANUFACTURE / PROCUREMENT		

CLIENT

highways england

AGENT

KIER

SCHEME NAME

SCHEME NO.187 - M4 J22-21 INCL J22 EB ENTRY SLIP EB & WB MP 195.6 - 190.4 RS

DRAWING TITLE

LOCATION PLAN - TOPOGRAPHICAL SURVEY

ORIG DRAWING SIZE :	A1	DIMENSIONS :	AS STATED
COPYRIGHT © KIER		SCALE :	1:25

DRAWING NUMBER

PROJECT	ORIGINATOR	VOLUME	LOCATION	TYPE	ROLE	NUMBER
HE570122	KIER	HPV	M4_JN_22-21_Z	DE	CH	0100_03

SCHEME REFERENCE No. 1050443

REVISION C 1