




LEGEND:

-  Stone Curlew breeding plot
-  Boundary of the Site
-  Butterfly Bund (indicative location)

© Crown copyright and database rights 2019 Ordnance Survey 100030649. Based upon data obtained from Reading Agriculture 2018.

Foe Tender, 6 April 2020	AM	BM	27/03/20
Revision Details	By	Check	Date



Purpose of issue
FOR TENDER



Project Title
A303 AMESBURY
TO BERWICK DOWN
(STONEHENGE)

Drawing Title
BOUNDARIES OF THE SITE
SHEET 16 OF 16

Designed	HS	Drawn	AM	Checked	BM	Approved	WB	Date	27/03/20
Internal Project No.	Sustainability								
60598638									
Scale @ A3	Zone								
1:5 000	Scheme Wide								

THIS DOCUMENT HAS BEEN PREPARED PURSUANT TO AND SUBJECT TO THE TERMS OF AECOM'S APPOINTMENT BY ITS CLIENT. AECOM ACCEPTS NO LIABILITY FOR ANY USE OF THIS DOCUMENT OTHER THAN BY ITS ORIGINAL CLIENT OR FOLLOWING AECOM'S EXPRESS AGREEMENT TO SUCH USE, AND ONLY FOR THE PURPOSES FOR WHICH IT WAS PREPARED AND PROVIDED.

Highways England Project Office
2 The Square, Temple Quay
Temple Quay House
Bristol, BS1 6HA

Drawing Number	Highways England PIN	Originator	Volume	Rev
HE551506	AMW	GEN	P01	
SW_GN_000_Z	DR	GI	4016	
Location	Type	Role	Number	