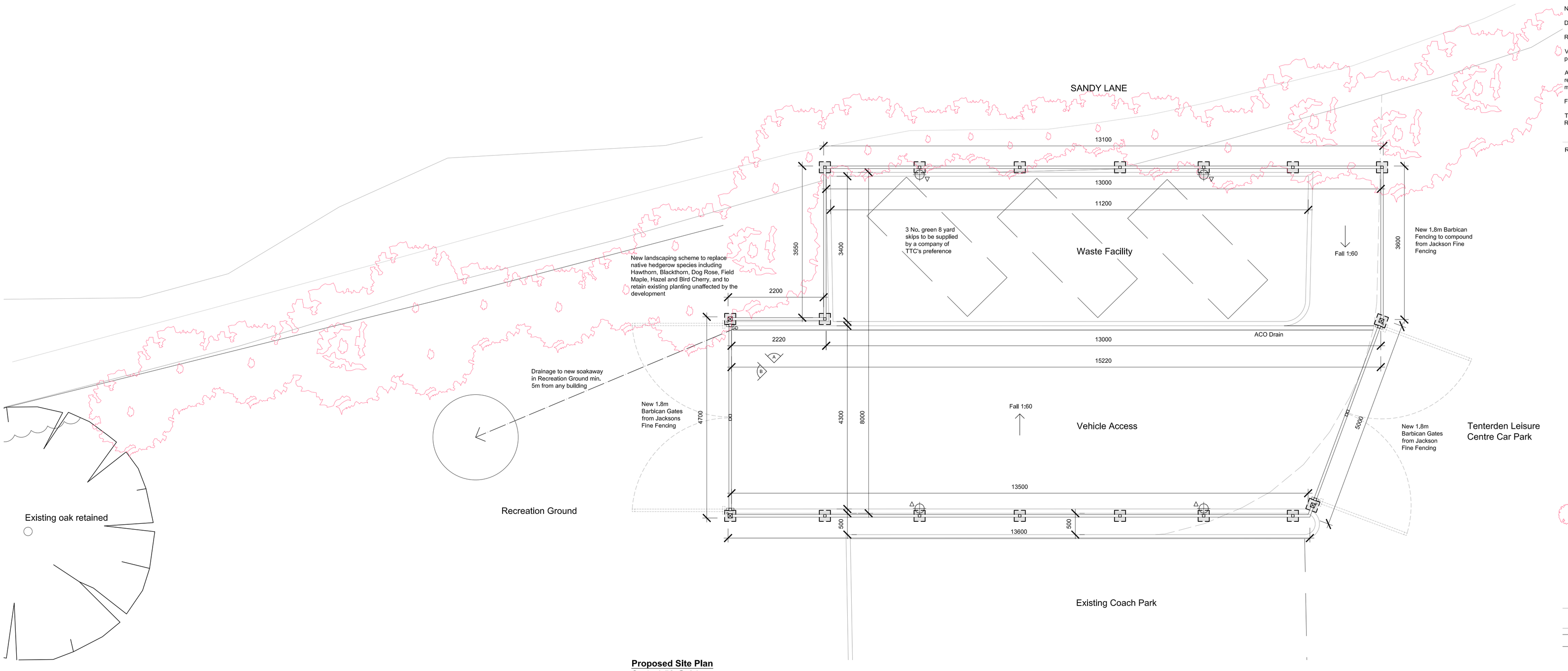

Proposed Site Plan
Scale 1:50 @ A1



Proposed Drainage Section
Scale 1:10 @ A3

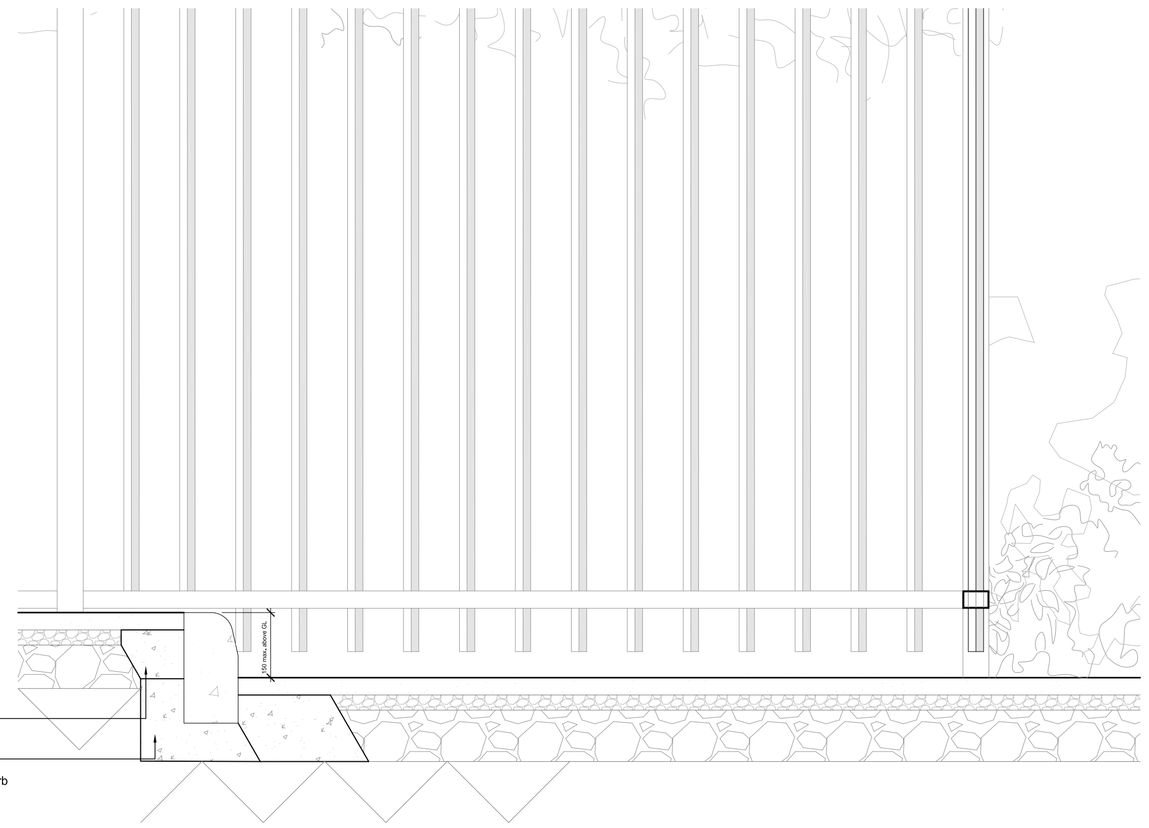

Proposed Section for Hardstanding
Scale 1:10 @ A3

0 100 200 300 400 500 1000mm
1:10 Scale Bar @ A1

0 1 2 3 4 5m
1:50 Scale Bar @ A1

NOTES:

Do Not Scale.

Report all discrepancies, errors and omissions.

Verify all dimensions on site before commencing any work on site or preparing shop drawings.

All materials, components and workmanship are to comply with the relevant British Standards, Codes of Practice, and appropriate manufacturers recommendations that from time to time shall apply.

For all specialist work, see relevant drawings.

This drawing and design are copyright of Clague LLP
Registration number OC335948.

Rev	Date	Description

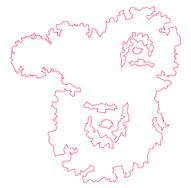

New native hedging and trees to be planted

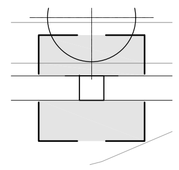

Fence posts embedded in 260 x 800mm concrete pads shown dashed and hatched

Project Title

Tenterden Town Council

Proposed Waste Facility at;
Tenterden Leisure Centre
Tenterden
Kent, TN30 6RA

Drawing Description

Proposed Site Plan,
Drainage and Hardstanding Details

Scale	Drawn by
1:10/50 @ A1	HW
Date	Checked by
January 2017	JK

CLAGUE ARCHITECTS

62 Burgate, Canterbury
Kent CT1 2BH 01227 762060

1 Kinsbourne Court, Luton Road,
Harpenden, Hertfordshire Al5 3BL 01582 765102

4th Floor, 99 Charterhouse Street
London EC1M 6HR 0203 597 6112

CANTERBURY LONDON HARPENDEN

Drawing Number Revision

21883B/301