

NOTES

DO NOT SCALE THIS DRAWING.

ALL DIMENSIONS ARE IN mm UNLESS NOTED OTHERWISE.

ALL DIMENSIONS, DETAILS, COMPONENTS AND ASSEMBLIES SHALL BE VERIFIED BY THE CONTRACTOR PRIOR TO CONSTRUCTION, MANUFACTURE OR SUPPLY.

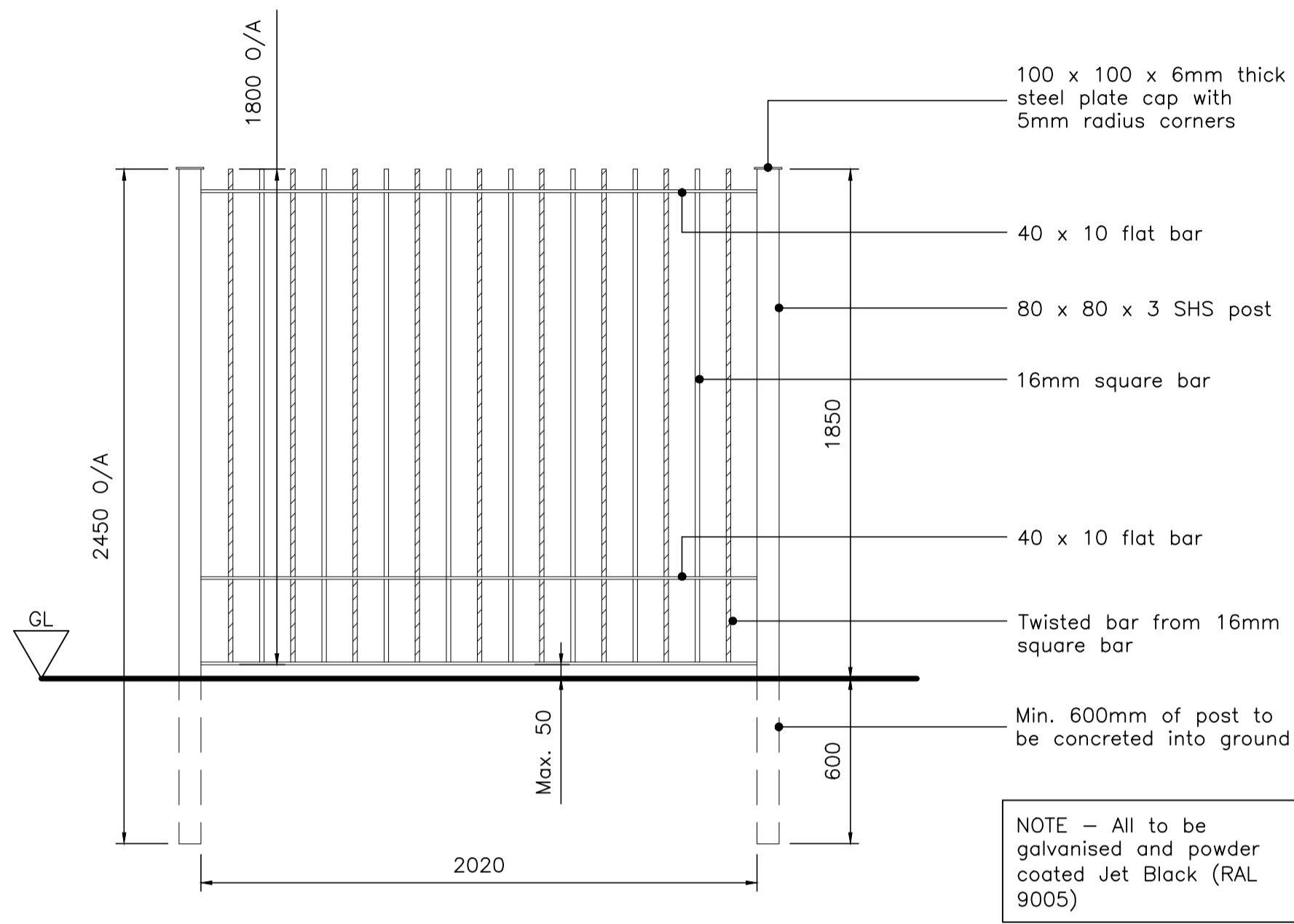
ALL MATERIALS, CONSTRUCTION AND DETAILS SHOWN OR IMPLIED BY THIS DRAWING MUST COMPLY WITH CURRENT BRITISH STANDARDS, CODES OF PRACTICE, PLANNING / BUILDING REGULATIONS, H & SE LEGISLATION AND CLIENTS PARTICULAR SPECIFICATIONS.

CONFLICTING INFORMATION SHOWN OR IMPLIED SHALL BE REFERRED TO STOCKPORT HOMES.

THIS DRAWING AND THE WORKS DEPICTED ARE THE COPYRIGHT OF STOCKPORT HOMES AND MAY NOT BE REPRODUCED WITHOUT WRITTEN PERMISSION.

THIS DRAWING MUST BE READ IN CONJUNCTION WITH ALL ENGINEERS, ARCHITECTS AND SPECIALISTS' DRAWINGS AND SPECIFICATIONS.

NOTE – CONTRACTOR TO BE RESPONSIBLE FOR CHECKING ALL SITE MEASUREMENTS



ELEVATION OF 1.8m HIGH 'STICK AND TWIST' RAILINGS - 1:20



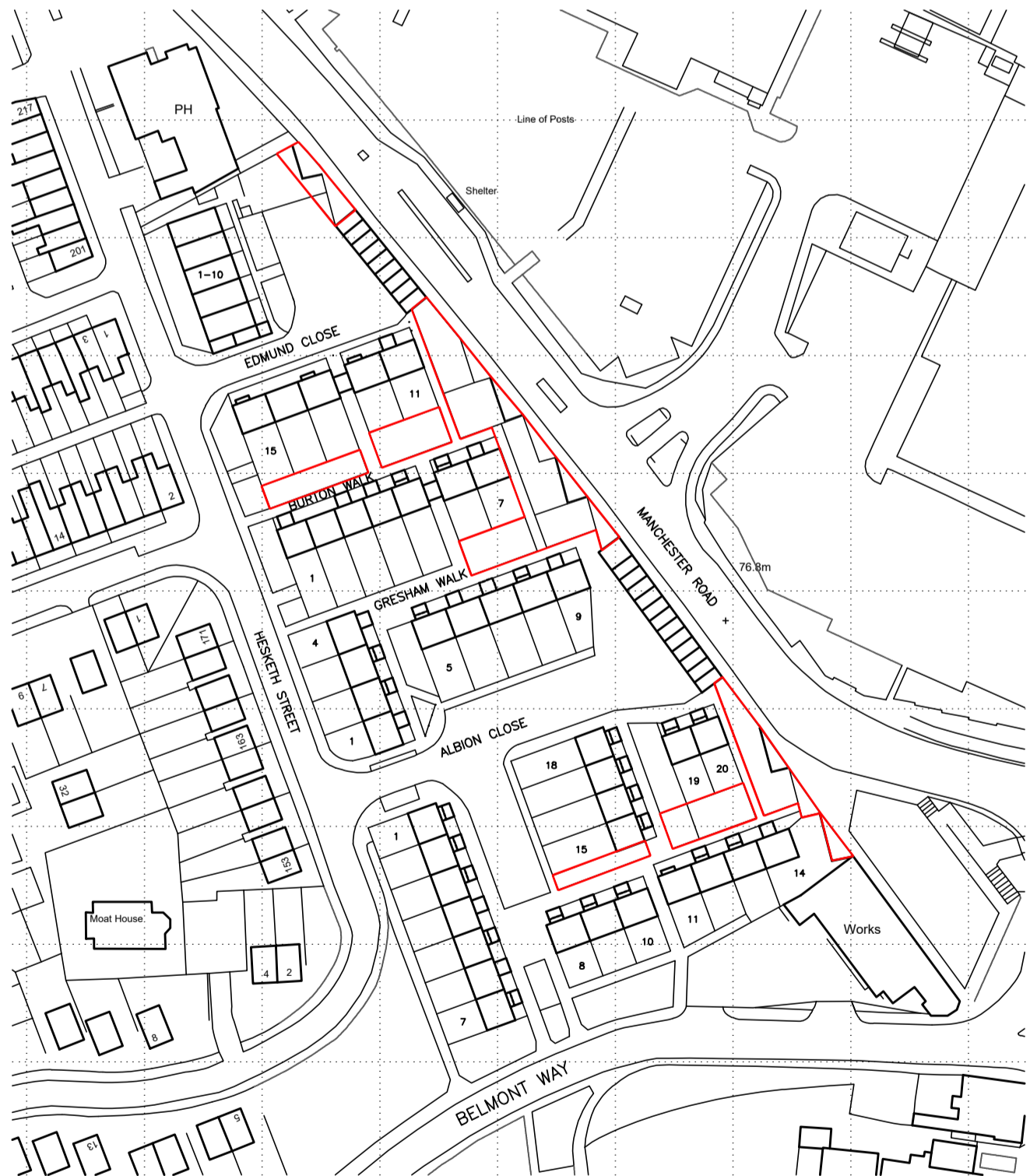
PHOTO OF PROPOSED RAILINGS

NOTE – Railings in photo 1.2m high

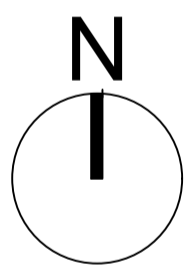


PHOTO OF PROPOSED 'HASTINGS' BOLLARD

NOTE – Bollards on scheme to be fitted with Class 2 White Reflective Band



LOCATION PLAN - 1:1250



Areas to be considered as part of this Planning Application denoted by Red Lines.  
Total Area (approx.) 1392m²

C	ISSUED FOR TENDER PURPOSES	DE	DE	JLH	16/11/17
B	PLANNING AMENDMENTS - DRAWING GENERALLY UPDATED	DE	DE	JLH	14/11/17
A	ISSUED FOR PLANNING	DE	DE	JLH	13/10/17
-	FIRST ISSUE	DE	DE	JLH	OCT'17
REV.	DESCRIPTION	APPR	CHKD	DRAWN	DATE

SCALES  
1:1250, 1:20 @ A1

CLIENT  
STOCKPORT HOMES

PROJECT  
EXTERNAL WORKS:  
'MANCHESTER ROAD ESTATE'  
HEATON NORRIS  
STOCKPORT, CHESHIRE

DRAWING TITLE  
DETAILS AND LOCATION PLAN

<input type="checkbox"/>	PRELIMINARY	<input checked="" type="checkbox"/>	TENDER ISSUE
<input type="checkbox"/>	WORKING DRAWING	<input type="checkbox"/>	AS BUILT

**stockport homes**  
Proud to be part of SHG

PROPERTY AND MAINTENANCE SERVICES  
CORNERSTONE  
2 EDWARD STREET  
STOCKPORT, SK1 3NQ

DRAWING NO.  
170002 / 12

REV.  
C