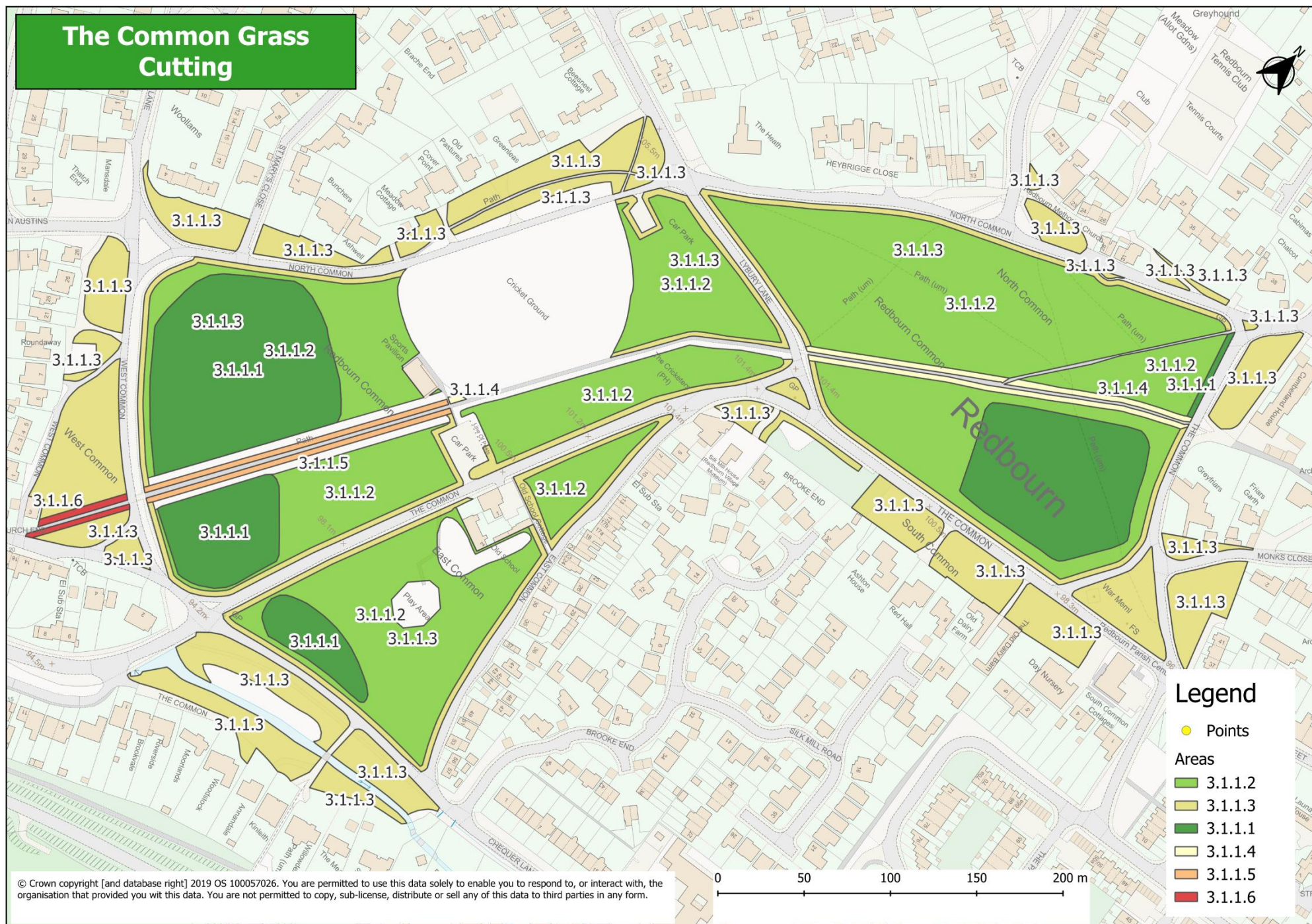


# The Common Grass Cutting



## Legend

● Points

### Areas

3.1.1.2

3.1.1.3

3.1.1.1

3.1.1.4

3.1.1.5

3.1.1.6





# Panhandle



St Luke's School

Tennis Court

The School House

HILLTOP

12.5

12.5

3.1.10

## Legend

● Points

Areas

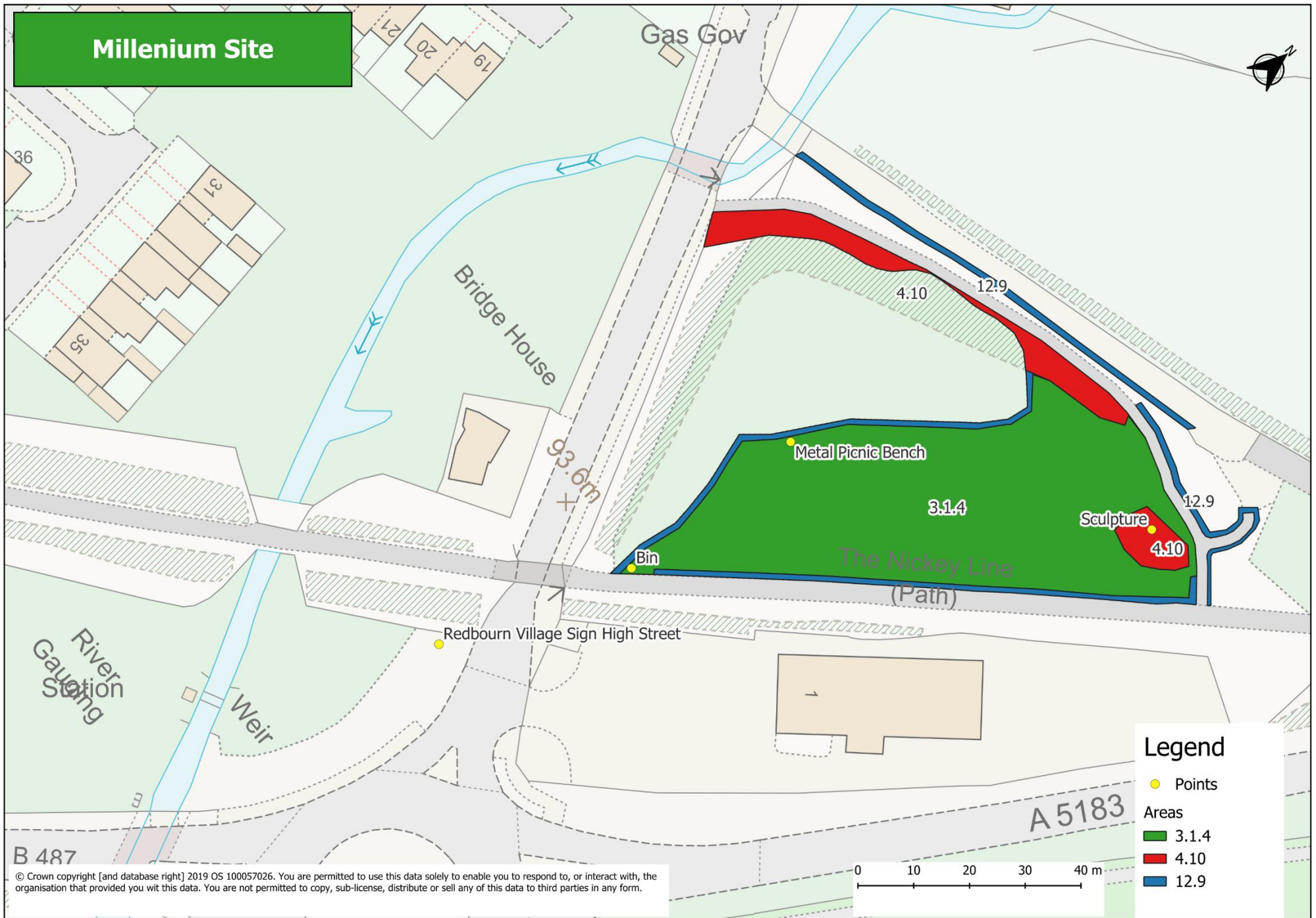
■ 12.5

■ 3.1.10

0 25 50 m



# Millenium Site



## Legend

- Points
- Areas
  - 3.1.4
  - 4.10
  - 12.9

# Long Cutt Play Area and Open Space




## Legend

- 12.4
- 3.2.3



# Flamsteadbury Play Area and Open Space



## Legend

- 12.2
- 3.2.1





The map displays Cumberland Gardens, a public park area, surrounded by residential buildings and a health centre. The park is divided into three color-coded zones: green (3.1.3), orange (4.8), and blue (12.7). Key features include a central bin, a pergola, wooden benches, gates, a noticeboard, and a path. Surrounding buildings include the Health Centre, Prosperity House, Jarman House, and The Ruins (Path). The map also shows Totton Mews, El Sub Stas, and High Street. A scale bar indicates distances up to 30 meters, and a north arrow is present in the top right corner.

**Cumberland Gardens**

Health Centre

Prosperity House

Jarman House

Park (public)

Bin

Pergola and 4 Wooden Benches

Gates

Wooden Bench

Noticeboard

Wooden Bench

Wooden Bench

Wooden Bench

Wooden Bench

Wooden Bench

El Sub Stas

TOTTON MEWS

High Street

The Ruins (Path)

Legend

- 3.1.3
- 4.8
- 12.7

0 15 30 m

© Crown copyright (and database right) 2019 OS 100057026. You are permitted to use this data solely to enable you to respond to, or interact with, the organisation that provided you with this data. You are not permitted to copy, sub-license, distribute or sell any of this data to third parties in any form.

[illegible][illegible]

**Cumberland Gardens**

Health Centre  
Prosperity House  
Jarman House  
Park (public)  
Totton Mews  
High Street  
The Ruins (Path)

Bin  
Pergola and 4 Wooden Benches  
Gates  
Wooden Bench  
Noticeboard  
Wooden Bench  
Wooden Bench  
Wooden Bench  
Wooden Bench

Legend

- 3.1.3
- 4.8
- 12.7

© Crown copyright [and database right] 2019 OS 100057026. You are permitted to use this data solely to enable you to respond to, or interact with, the organisation that provided you with this data. You are not permitted to copy, sub-license, distribute or sell any of this data to third parties in any form.

[illegible][illegible]

**Cumberland Gardens**

Health Centre  
Prosperity House  
Jarman House  
Park (public)  
Totton Mews  
High Street  
The Ruins (Path)

Bin  
Pergola and 4 Wooden Benches  
Gates  
Wooden Bench  
Noticeboard  
Wooden Bench  
Wooden Bench  
Wooden Bench  
Wooden Bench

Legend

- 3.1.3
- 4.8
- 12.7

0 15 30 m

© Crown copyright [and database right] 2019 OS 100057026. You are permitted to use this data solely to enable you to respond to, or interact with, the organisation that provided you with this data. You are not permitted to copy, sub-license, distribute or sell any of this data to third parties in any form.

[illegible]

**Cumberland Gardens**

Health Centre  
Prosperity House  
Jarman House  
Park (public)  
Totton Mews  
High Street  
The Ruins (Path)

Bin  
Pergola and 4 Wooden Benches  
Gates  
Wooden Bench  
Noticeboard  
Wooden Bench  
Wooden Bench  
Wooden Bench  
Wooden Bench

Legend

- 3.1.3
- 4.8
- 12.7

0 15 30 m

© Crown copyright [and database right] 2019 OS 100057026. You are permitted to use this data solely to enable you to respond to, or interact with, the organisation that provided you with this data. You are not permitted to copy, sub-license, distribute or sell any of this data to third parties in any form.

[illegible][illegible]

**Cumberland Gardens**

Health Centre  
Prosperity House  
Jarman House  
Park (public)  
Totton Mews  
High Street  
The Ruins (Path)

Bin  
Pergola and 4 Wooden Benches  
Gates  
Wooden Bench  
Noticeboard  
Wooden Bench  
Wooden Bench  
Wooden Bench  
Wooden Bench

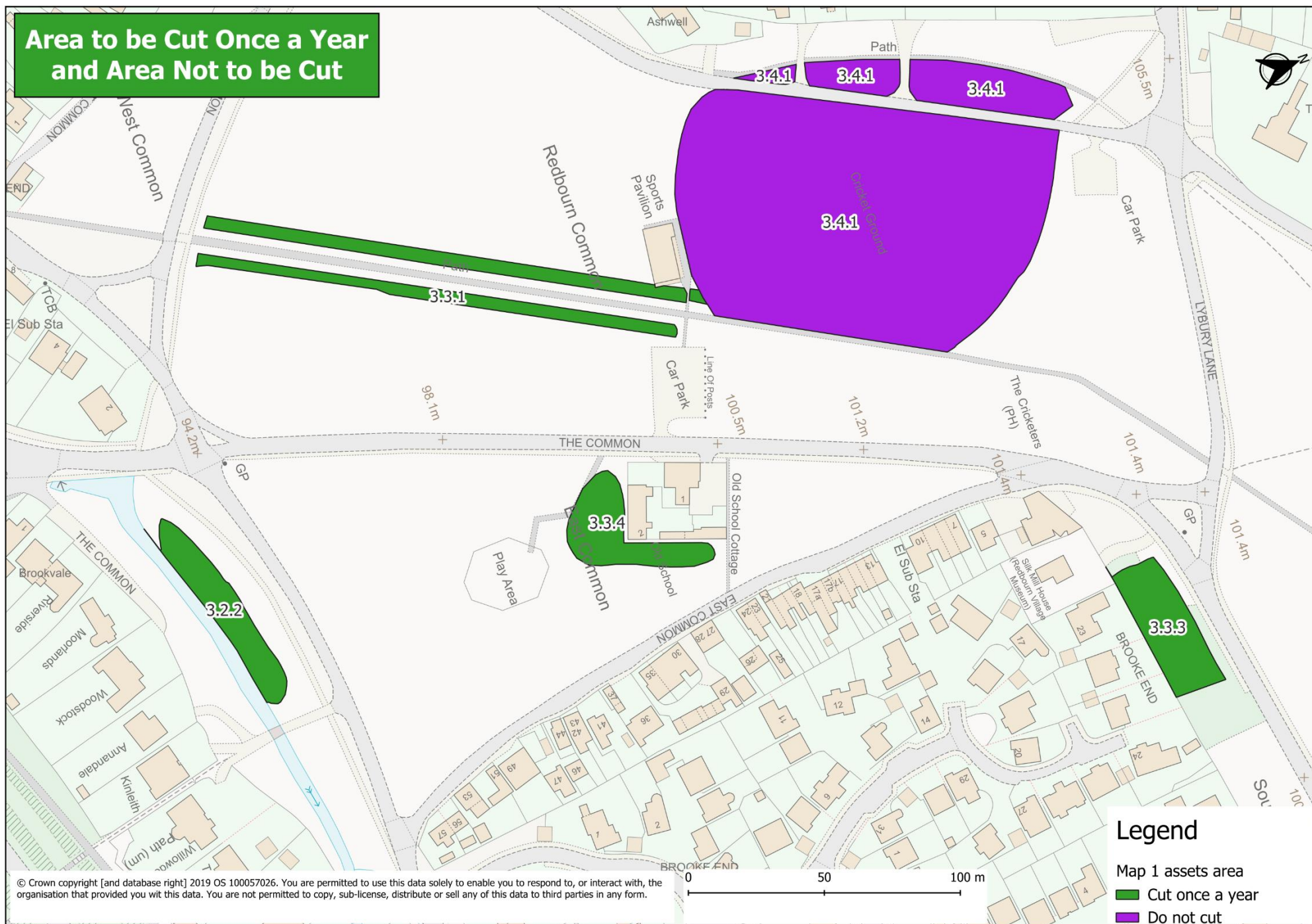
Legend

- 3.1.3
- 4.8
- 12.7

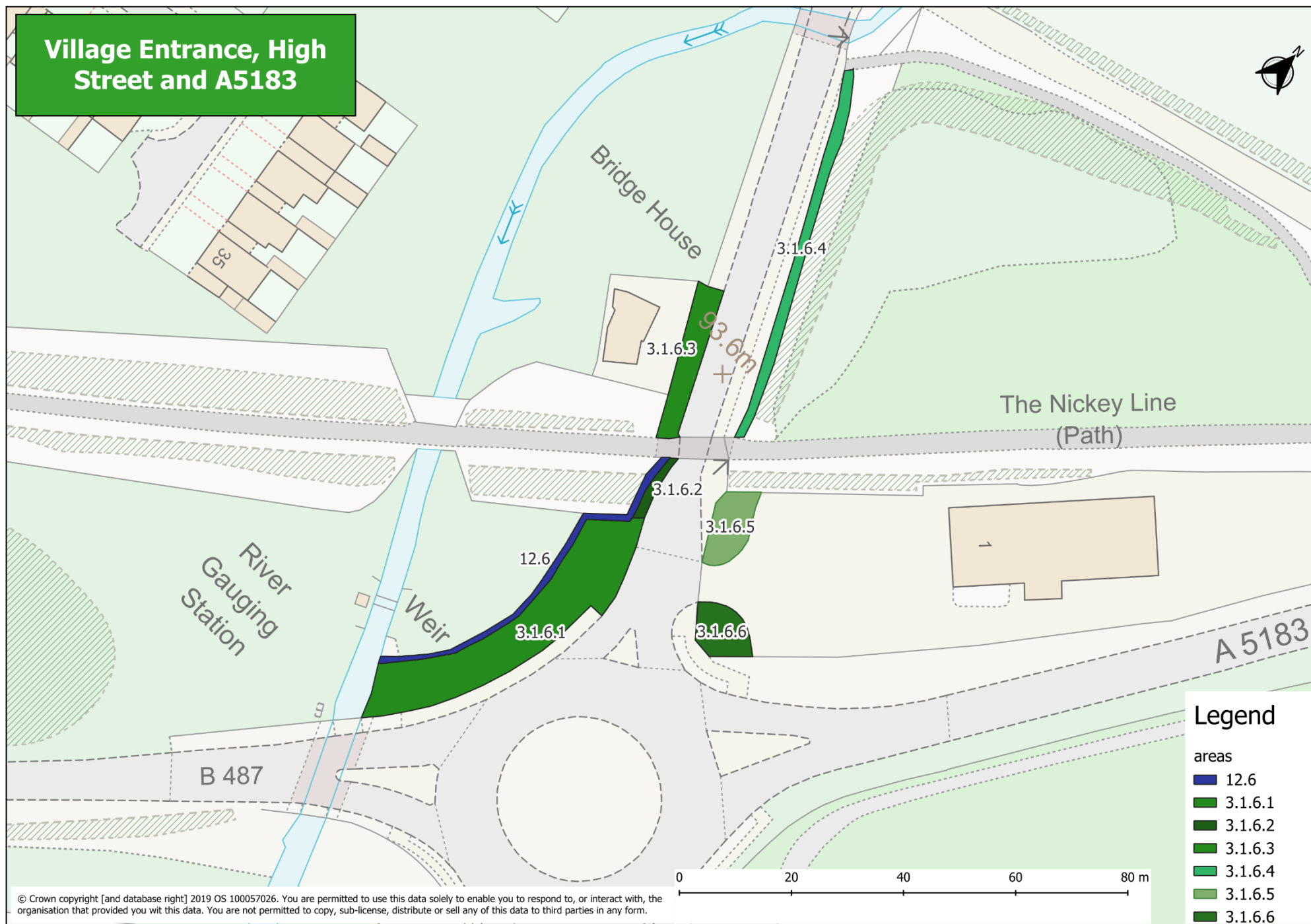
© Crown copyright [and database right] 2019 OS 100057026. You are permitted to use this data solely to enable you to respond to, or interact with, the organisation that provided you with this data. You are not permitted to copy, sub-license, distribute or sell any of this data to third parties in any form.



# Area to be Cut Once a Year and Area Not to be Cut

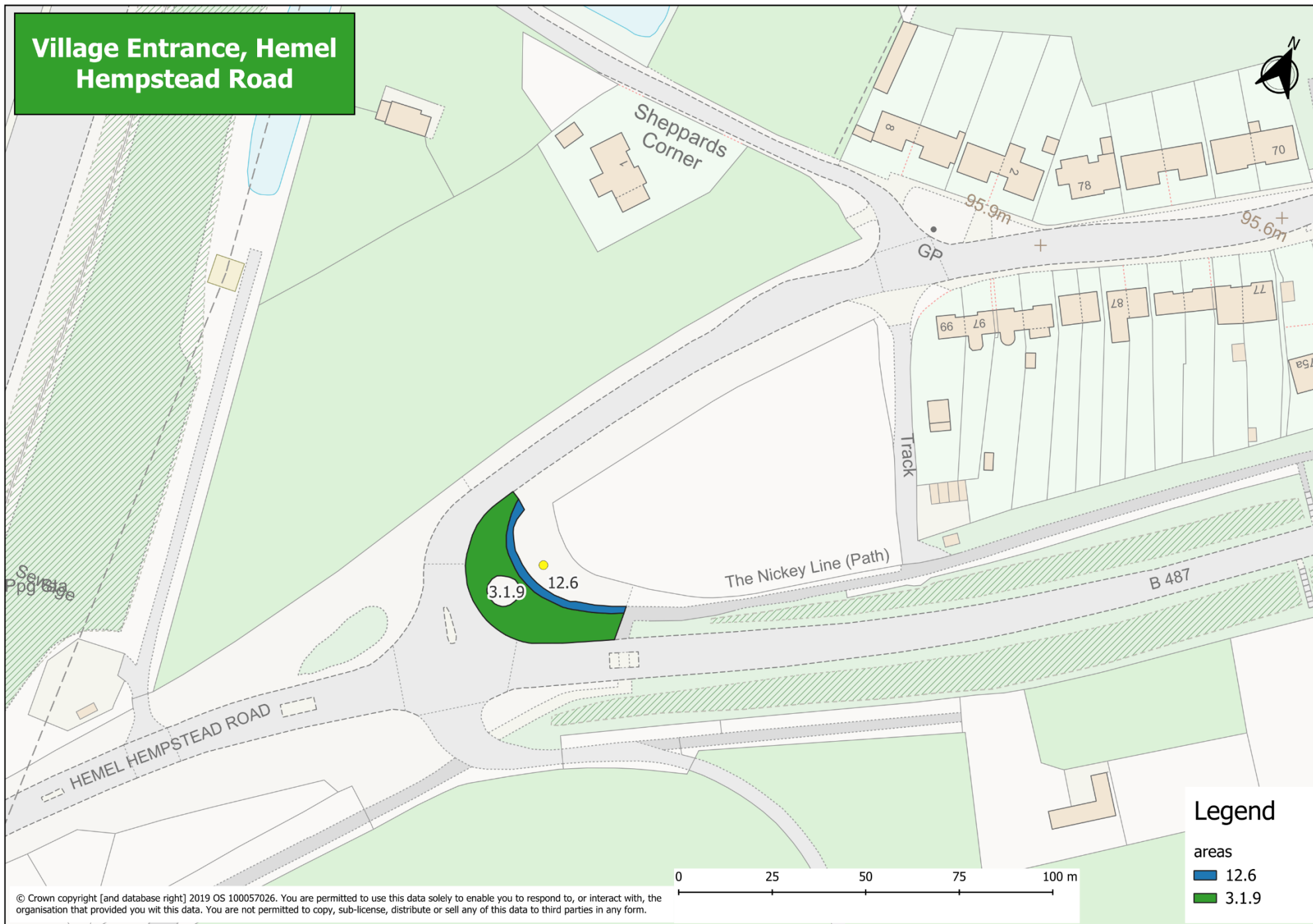


# Village Entrance, High Street and A5183

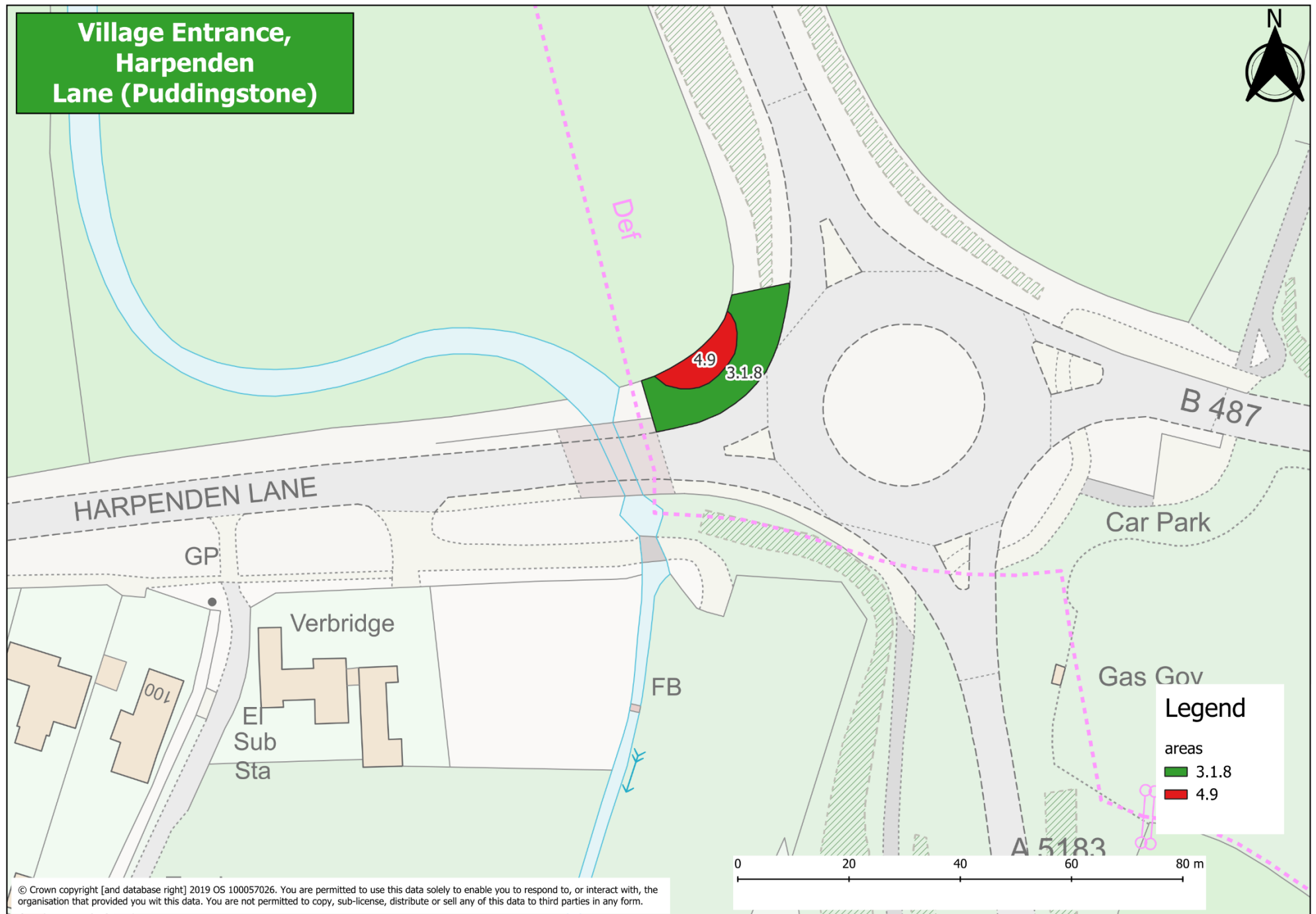




# Village Entrance, Hemel Hempstead Road



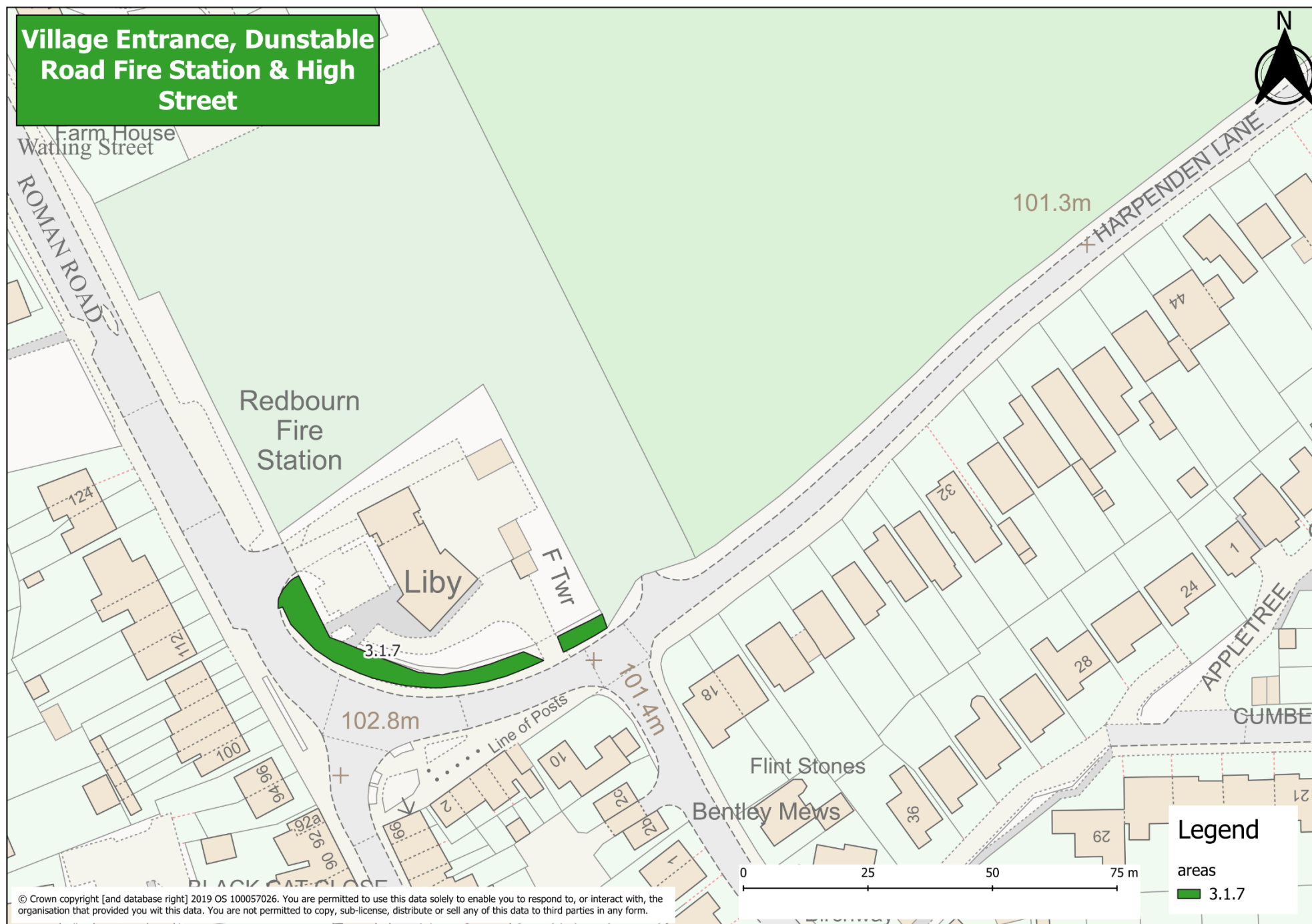
**Village Entrance,  
Harpenden  
Lane (Puddingstone)**



© Crown copyright [and database right] 2019 OS 100057026. You are permitted to use this data solely to enable you to respond to, or interact with, the organisation that provided you with this data. You are not permitted to copy, sub-license, distribute or sell any of this data to third parties in any form.

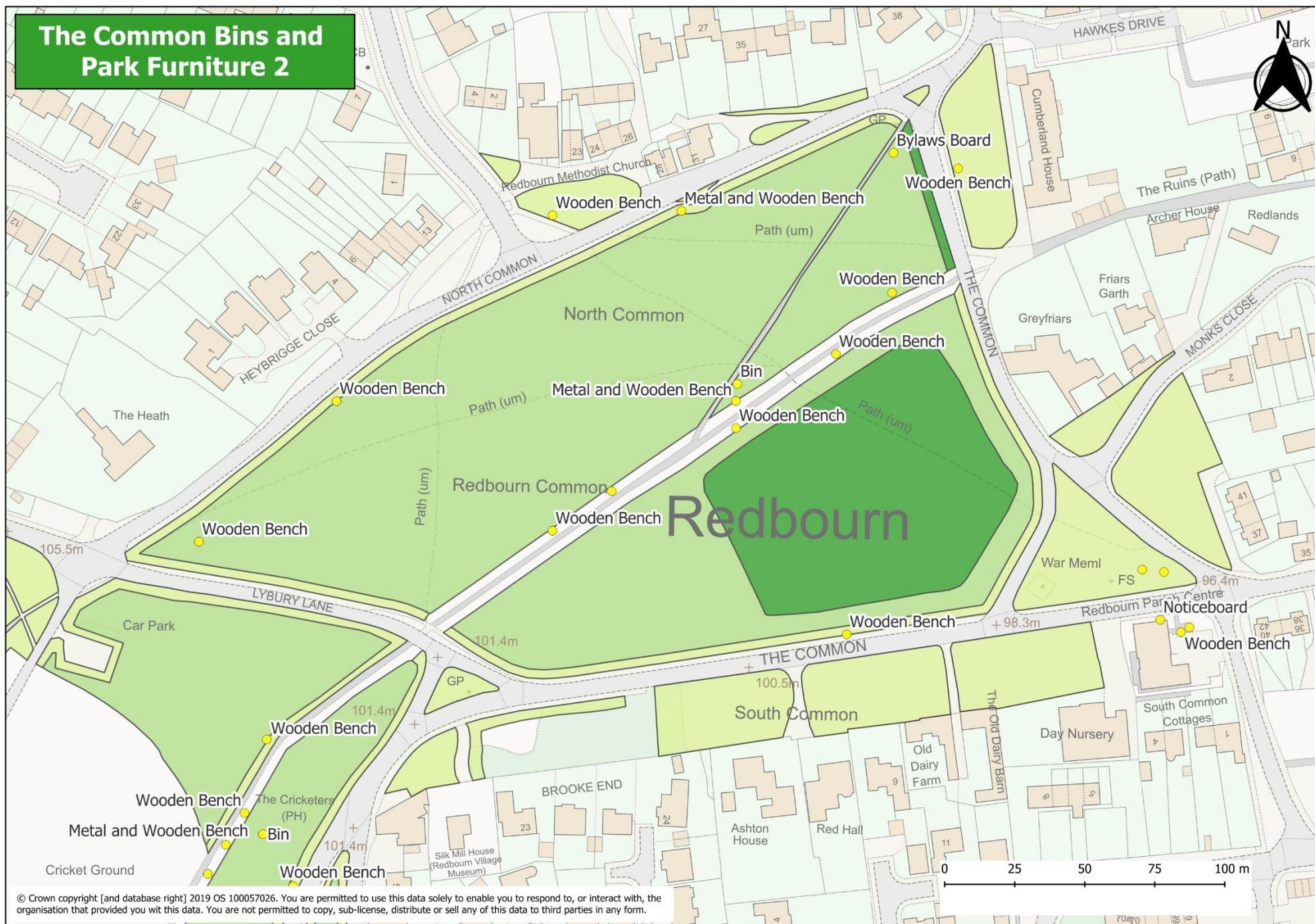


**Village Entrance, Dunstable  
Road Fire Station & High  
Street**



© Crown copyright [and database right] 2019 OS 100057026. You are permitted to use this data solely to enable you to respond to, or interact with, the organisation that provided you with this data. You are not permitted to copy, sub-license, distribute or sell any of this data to third parties in any form.

## The Common Bins and Park Furniture 2





# The Common Bins and Park Furniture 1

