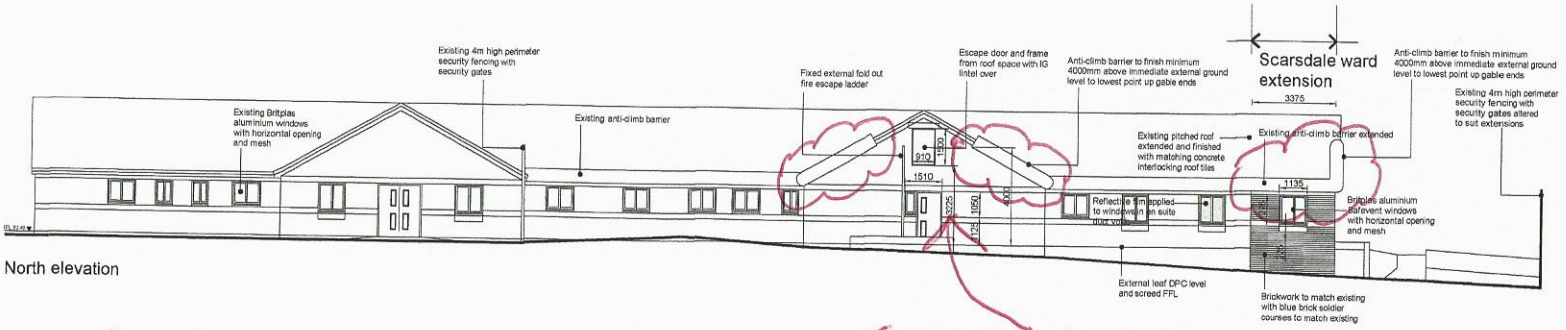

North elevation

GABLE UP TO 4m OF FLOOR LEVEL.

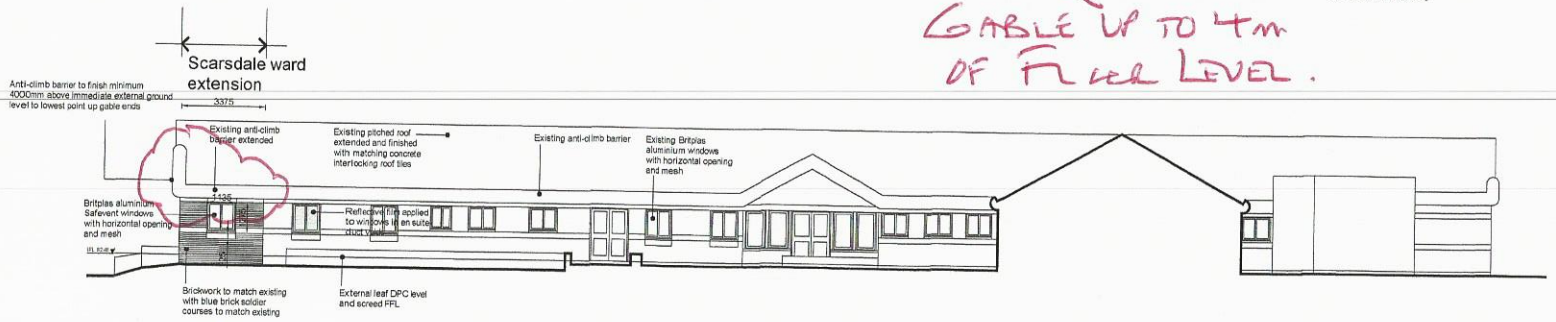

South elevation

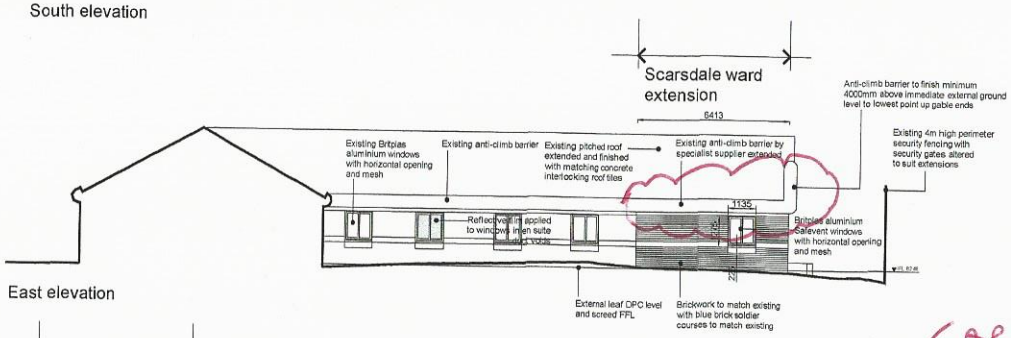

East elevation

GABLE UP TO 4m OF FLOOR LEVEL.

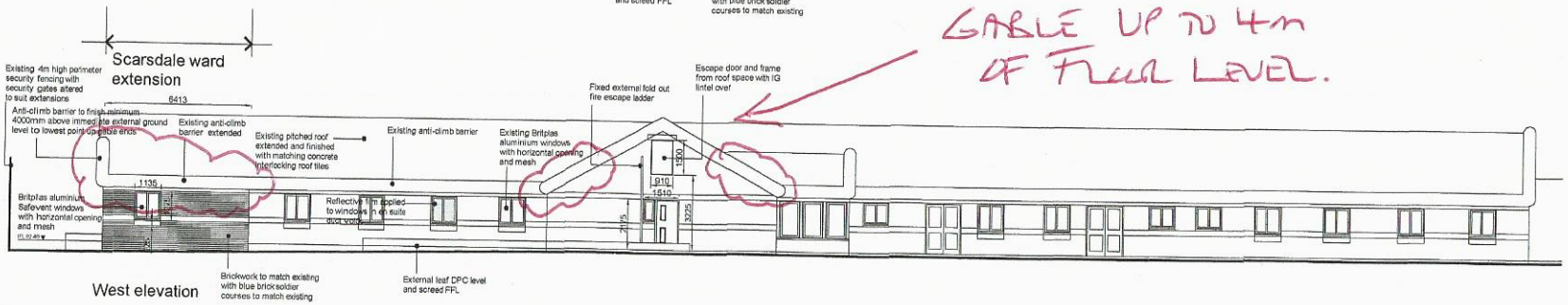

West elevation

PROPOSED ELEVATIONS

Scale 1:100

1. All boundaries, dimensions and levels are to be checked on site before construction and any discrepancies are to be reported to the Architect/DHCFT. 2. Do not scale from drawing. 3. Drawings not supplied in paper format may not be to the scale indicated in the date box. 4. This drawing is copyright and may not be reproduced or used for any purpose other than that intended without the prior written agreement of DHCFT. 5. Any parts of the drawing based on ordnance survey maps are executed with the sanction of the controller of H.M. Stationery Office : Crown Copyright Reserved.

IMPORTANT NOTE:

Rev	Date	Description	By	Chk
D	28.06.19	Anti-climb barrier up gable ends amended to requirements		
C	09.10.17	Construction issue		
B	24.07.17	Dimensions added-Tender issue		
A	03.07.17	West elevation detail added		

CONSTRUCTION

Derbyshire Healthcare NHS
NHS Foundation Trust

Estates & Facilities • Capital Projects
Kingsway House • Kingsway Site
Derby • DE22 3LZ

t: 01332 623700
f: 01332 623575
w: www.derbyshirehealthcareft.nhs.uk

Client:
Derbyshire Healthcare NHS Foundation Trust
Kedleston Low Secure Unit
Kingsway Site, Derby

Project:
Kedleston Unit - Scarsdale ward
Major upgrade/refurbishment of ward and internal alterations to form ward clinic

Drawing title:
Existing/proposed elevations

Scale(s):	Size:	Final issue:	Drawn:	Checked:
1:100	A1		LAW	

Job no:	Drawing no:	Rev:
17002	300	D