

GENERAL NOTES :-

ALL LEVELS ARE IN METRES DERIVED FROM GPS TRANSFORMATION.
GRID COORDINATES ARE ORDNANCE SURVEY NATIONAL GRID DERIVED FROM GPS TRANSFORMATION
GPS COORDINATES AND LEVELS SET AT ST01 (NO SCALE FACTOR APPLIED)
THIS DRAWING HAS BEEN PRODUCED WITH A PLOT SCALE ACCURACY OF 1:200

INSPECTION ONLY. GENERALLY DAMAGED COVERS AND COVERS WITHIN HIGHWAYS WILL NOT BE LIFTED.
TREE SPECIES SHOULD BE CONFIRMED BY TREE SPECIALIST IF CRITICAL.


SERVICE COVERS LOCATED UNDER PARKED VEHICLES/MOBILE STRUCTURES MAYBE OMITTED. DAMAGED SERVICE COVERS WILL NOT BE INDICATED.













(et) = help
 * = done

- o = two trip
- a/a = above ground
- o/a = assumed route
- o/a = air wave
- bs = bathala beacon
- bs = bath drop
- bs = bath
- bs = bottom of shaft
- bs = bottom of fence
- c/b fence = closed fence
- o/a = control box
- o/a = cable television
- o/a = cover level box
- o/a = confer
- o/a = code
- o/a = combined water sewer
- d/a/sb = drainage chamber
- d/sb = depth
- e/a = electric junction box
- d/sb = depth
- ed = end of trace
- ed = electric pole
- er = earth rod
- fs = flower feed
- fs = fire hydrant
- fs = floor level
- fs = fire switch
- fs = foot of chamber
- fs = foot water sewer
- g/a/sb = gully run
- g/a = gas rise
- h/a/sb = horse chestnut
- h/a/sb = hawthorn
- h/a/sb = irrigation cover
- i = invert level
- i = burner
- int = interceptor
- tp = lamp post
- mb = membrane cover

[illegible]

NORTH



	HATCHED AREA	
	BOREHOLE	
	CPT	
	TRIAL PIT	
	HAND PIT	
	WINDOW SAMPLE	

		STORM SEWER
		COMBINED SEWER
D	D	DUCTS
TV	TV	CABLE TELEVISION
COM	COM	DATA CABLE
T	T	TELECOM CABLE
G	G	GAS PIPE
U	U	UNIDENTIFIED SERVICE
		OTHER
CCTV	CCTV	CCTV
TL	TL	TRAFFIC LIGHT
O	O	OFFSET FILL
V	V	VENT
F	F	FUEL PIPE
GL	GL	GAUGE LINES
P	P	PIPE
AR	AR	ASSUMED ROUTE
TFR	TFR	TAKEN FROM RECORDS

Electrom-
services.

carried out to confirm service identification, positions and particularly depths, where these are critical. The completeness of the underground services information cannot be guaranteed.

This method of survey does not differentiate between live and dead services, and as such all services should be treated as live. This drawing may not include the location of all public services that may cross the site, therefore the relevant service drawings

Additional below ground structures or obstructions not shown on this drawing may be present. Reference should be made to historical plans and as-built drawings.

Excavations in the vicinity of services should be carried out with due diligence ref: HSG47 document avoiding dangers from underground services

that, although the test is an appropriate and professionally accepted survey tool, may not be able to achieve a 100% detection rate.



HEAD OFFICE
 Fromwell House, Westfield Road, Southern, Warwickshire, CV47 0JH.
 Tel: 01926 810811 Fax 01926 810812
 E-Mail: mail@midlandsurvey.co.uk
www.midlandsurvey.co.uk

Client: CRANLEIGH PARISH COUNCIL

Project SNICKHALL FIELDS, CRANLEIGH, GU8 8RA

Title	TOPOGRAPHICAL SURVEY
-------	----------------------

Date	February 2020	Revisions
------	---------------	-----------

[illegible][illegible]

1	2	3	4	5	6	7	8	9	10	11	12	13	14	15	16	17	18	19	20	21	22	23	24	25	26	27	28	29	30	31	32	33	34	35	36	37	38	39	40	41	42	43	44	45	46	47	48	49	50	51	52	53	54	55	56	57	58	59	60	61	62	63	64	65	66	67	68	69	70	71	72	73	74	75	76	77	78	79	80	81	82	83	84	85	86	87	88	89	90	91	92	93	94	95	96	97	98	99	100	101	102	103	104	105	106	107	108	109	110	111	112	113	114	115	116	117	118	119	120	121	122	123	124	125	126	127	128	129	130	131	132	133	134	135	136	137	138	139	140	141	142	143	144	145	146	147	148	149	150	151	152	153	154	155	156	157	158	159	160	161	162	163	164	165	166	167	168	169	170	171	172	173	174	175	176	177	178	179	180	181	182	183	184	185	186	187	188	189	190	191	192	193	194	195	196	197	198	199	200	201	202	203	204	205	206	207	208	209	210	211	212	213	214	215	216	217	218	219	220	221	222	223	224	225	226	227	228	229	230	231	232	233	234	235	236	237	238	239	240	241	242	243	244	245	246	247	248	249	250	251	252	253	254	255	256	257	258	259	260	261	262	263	264	265	266	267	268	269	270	271	272	273	274	275	276	277	278	279	280	281	282	283	284	285	286	287	288	289	290	291	292	293	294	295	296	297	298	299	300	301	302	303	304	305	306	307	308	309	310	311	312	313	314	315	316	317	318	319	320	321	322	323	324	325	326	327	328	329	330	331	332	333	334	335	336	337	338	339	340	341	342	343	344	345	346	347	348	349	350	351	352	353	354	355	356	357	358	359	360	361	362	363	364	365	366	367	368	369	370	371	372	373	374	375	376	377	378	379	380	381	382	383	384	385	386	387	388	389	390	391	392	393	394	395	396	397	398	399	400	401	402	403	404	405	406	407	408	409	410	411	412	413	414	415	416	417	418	419	420	421	422	423	424	425	426	427	428	429	430	431	432	433	434	435	436	437	438	439	440	441	442	443	444	445	446	447	448	449	450	451	452	453	454	455	456	457	458	459	460	461	462	463	464	465	466
---	---	---	---	---	---	---	---	---	----	----	----	----	----	----	----	----	----	----	----	----	----	----	----	----	----	----	----	----	----	----	----	----	----	----	----	----	----	----	----	----	----	----	----	----	----	----	----	----	----	----	----	----	----	----	----	----	----	----	----	----	----	----	----	----	----	----	----	----	----	----	----	----	----	----	----	----	----	----	----	----	----	----	----	----	----	----	----	----	----	----	----	----	----	----	----	----	----	----	-----	-----	-----	-----	-----	-----	-----	-----	-----	-----	-----	-----	-----	-----	-----	-----	-----	-----	-----	-----	-----	-----	-----	-----	-----	-----	-----	-----	-----	-----	-----	-----	-----	-----	-----	-----	-----	-----	-----	-----	-----	-----	-----	-----	-----	-----	-----	-----	-----	-----	-----	-----	-----	-----	-----	-----	-----	-----	-----	-----	-----	-----	-----	-----	-----	-----	-----	-----	-----	-----	-----	-----	-----	-----	-----	-----	-----	-----	-----	-----	-----	-----	-----	-----	-----	-----	-----	-----	-----	-----	-----	-----	-----	-----	-----	-----	-----	-----	-----	-----	-----	-----	-----	-----	-----	-----	-----	-----	-----	-----	-----	-----	-----	-----	-----	-----	-----	-----	-----	-----	-----	-----	-----	-----	-----	-----	-----	-----	-----	-----	-----	-----	-----	-----	-----	-----	-----	-----	-----	-----	-----	-----	-----	-----	-----	-----	-----	-----	-----	-----	-----	-----	-----	-----	-----	-----	-----	-----	-----	-----	-----	-----	-----	-----	-----	-----	-----	-----	-----	-----	-----	-----	-----	-----	-----	-----	-----	-----	-----	-----	-----	-----	-----	-----	-----	-----	-----	-----	-----	-----	-----	-----	-----	-----	-----	-----	-----	-----	-----	-----	-----	-----	-----	-----	-----	-----	-----	-----	-----	-----	-----	-----	-----	-----	-----	-----	-----	-----	-----	-----	-----	-----	-----	-----	-----	-----	-----	-----	-----	-----	-----	-----	-----	-----	-----	-----	-----	-----	-----	-----	-----	-----	-----	-----	-----	-----	-----	-----	-----	-----	-----	-----	-----	-----	-----	-----	-----	-----	-----	-----	-----	-----	-----	-----	-----	-----	-----	-----	-----	-----	-----	-----	-----	-----	-----	-----	-----	-----	-----	-----	-----	-----	-----	-----	-----	-----	-----	-----	-----	-----	-----	-----	-----	-----	-----	-----	-----	-----	-----	-----	-----	-----	-----	-----	-----	-----	-----	-----	-----	-----	-----	-----	-----	-----	-----	-----	-----	-----	-----	-----	-----	-----	-----	-----	-----	-----	-----	-----	-----	-----	-----	-----	-----	-----	-----	-----	-----	-----	-----	-----	-----	-----	-----	-----	-----	-----	-----	-----	-----	-----	-----	-----	-----	-----	-----	-----	-----	-----	-----	-----	-----	-----	-----	-----	-----	-----	-----

BUILDING MEASUREMENT SURVEYORS / 3D LASER SCANNING

