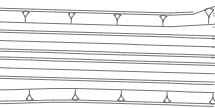

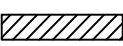






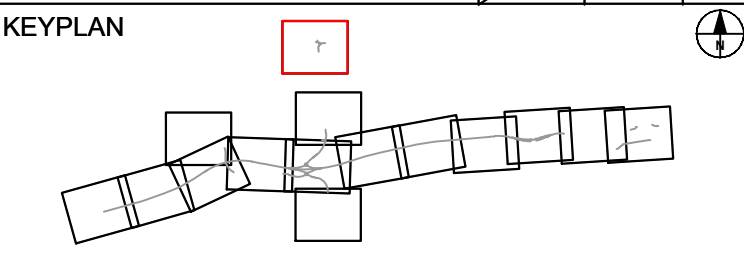
- LEGEND:
-  Indicative Scheme layout
  -  Boundary of the Site
  -  Area available for compounds

- EXISTING RIGHTS OF WAY  
ALL BANNED TO CONSTRUCTION TRAFFIC
-  BYWAY
  -  RESTRICTED BYWAY
  -  BRIDLEWAY
  -  FOOTPATH

SHEET NOT USED

For Tender, 6 April 2020	HH	24/03/20	P01
Revision Details	By Check	Date	Suffix

KEYPLAN



Purpose of issue

FOR TENDER

Client



Project Title

A303  
Amesbury to Berwick Down  
(Stonehenge)

Drawing Title

BOUNDARIES OF THE SITE

SHEET 13 OF 16

Designed HH	Drawn HH	Checked LC	Approved LC	Date 24/03/20
Internal Project No. 60541439			Suitability D2	
Scale @ A1 1:2500			Zone Scheme Wide	
THIS DOCUMENT HAS BEEN PREPARED PURSUANT TO AND SUBJECT TO THE TERMS OF AmW's APPOINTMENT BY ITS CLIENT. AmW ACCEPTS NO LIABILITY FOR ANY USE OF THIS DOCUMENT OTHER THAN BY ITS ORIGINAL CLIENT OR FOLLOWING AmW's EXPRESS AGREEMENT TO SUCH USE, AND ONLY FOR THE PURPOSES FOR WHICH IT WAS PREPARED AND PROVIDED.				

Highways England Project Office  
Temple Quay House  
2 The Square, Temple Quay  
Bristol, BS1 6HA

Drawing Number HE551506 -AMW -GEN - SW_GN_000_Z	I Originator -AMW	I Volume -GEN - DR-CH-4013	Rev P01
Location	I Type	I Role	I Number

Plot Time: 10:00  
File Name: C:\PLOT\DRAWING\GEN\HE551506-AMW-GEN-SW\_GN\_000\_Z-DR-CH-4013



© Crown copyright and database rights 2019 Ordnance Survey 100030643.