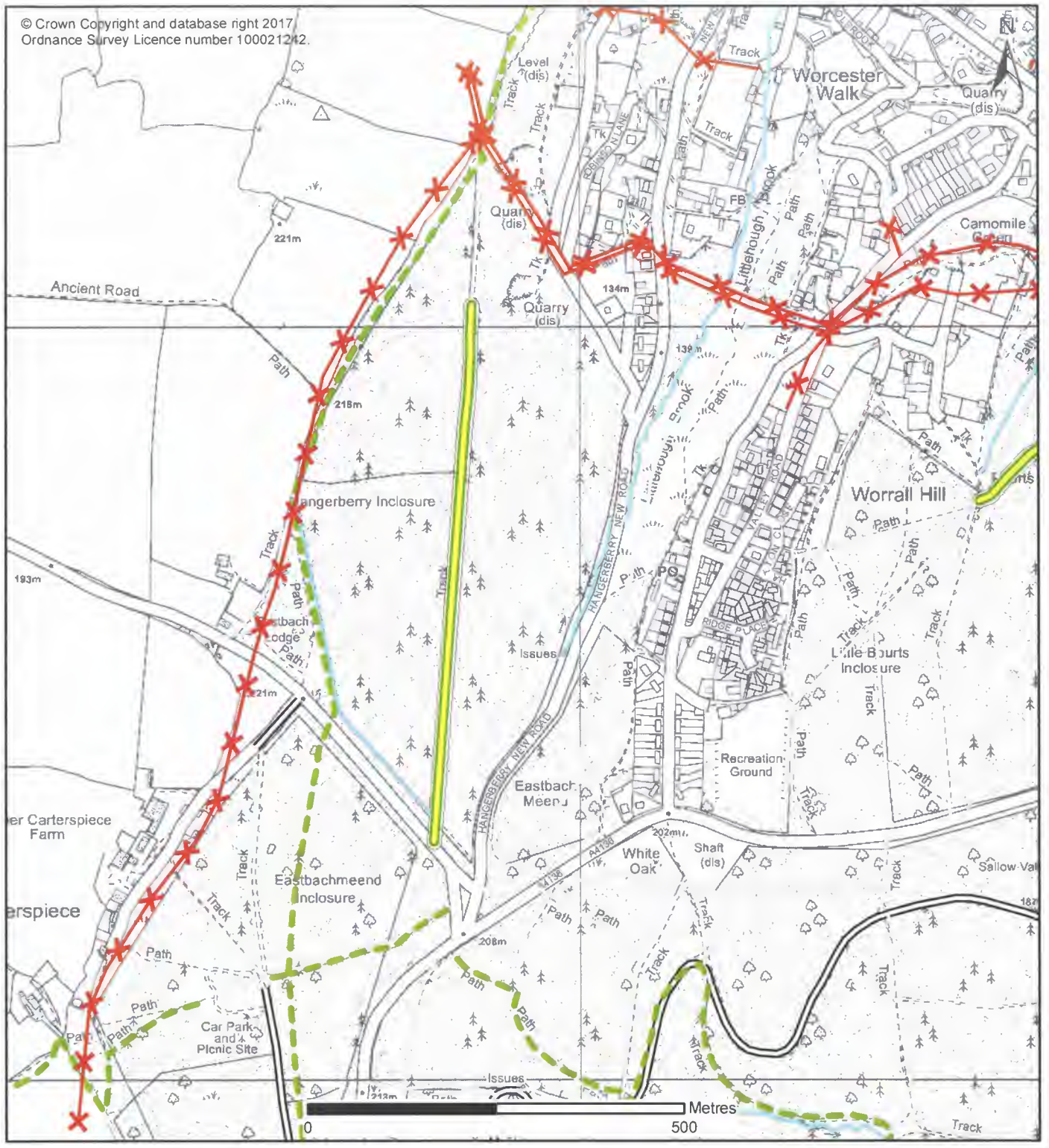

Operations Map

Forest District: West England
Forest Name:
Contract Name: Dean East - Flail
Contract No: FLAIL East 2017a
Contract Type: Other FM Operation
Map No -
Prepared By -
Contact No:
Date Prepared -

Forestry Commission

A4 Scale: 1:7,500

	Heritage Sites	Text	Labels
	Open Water	Text	Compartment Labels
	FC Road		Locator Lines
	FC Ride		Management Area
	Watercourse		Compartments
	Public Right of Way		Sub-Compartments
	Powerline UG		Contract Line
	Powerline OH		Contract Buffer
	Mine shaft		

COLOUR MAPS MUST NOT BE PHOTOCOPIED IN BLACK & WHITE

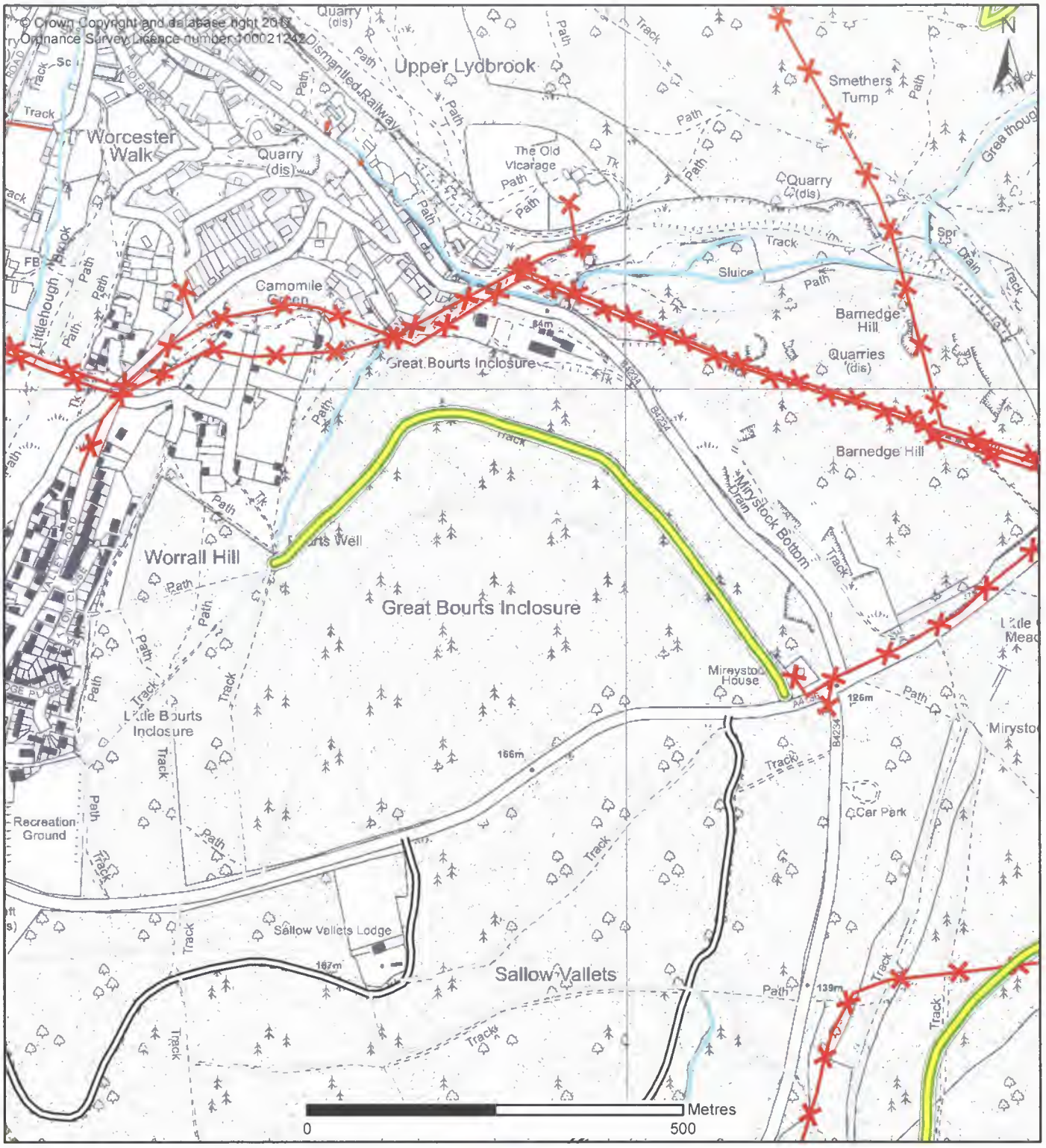

Operations Map

Forest District: West England
Forest Name:
Contract Name: Dean East - Flail
Contract No: FLAIL East 2017a
Contract Type: Other FM Operation
Map No -
Prepared By -
Contact No:
Date Prepared -

Forestry Commission

A4 Scale: 1:7,500

	Heritage Sites	Text	Labels
	Open Water	Text	Compartment Labels
	FC Road		Locator Lines
	FC Ride		Management Area
	Watercourse		Compartments
	Public Right of Way		Sub-Compartments
	Powerline UG		Contract Line
	Powerline OH		Contract Buffer
	Mine shaft		

COLOUR MAPS MUST NOT BE PHOTOCOPIED IN BLACK & WHITE

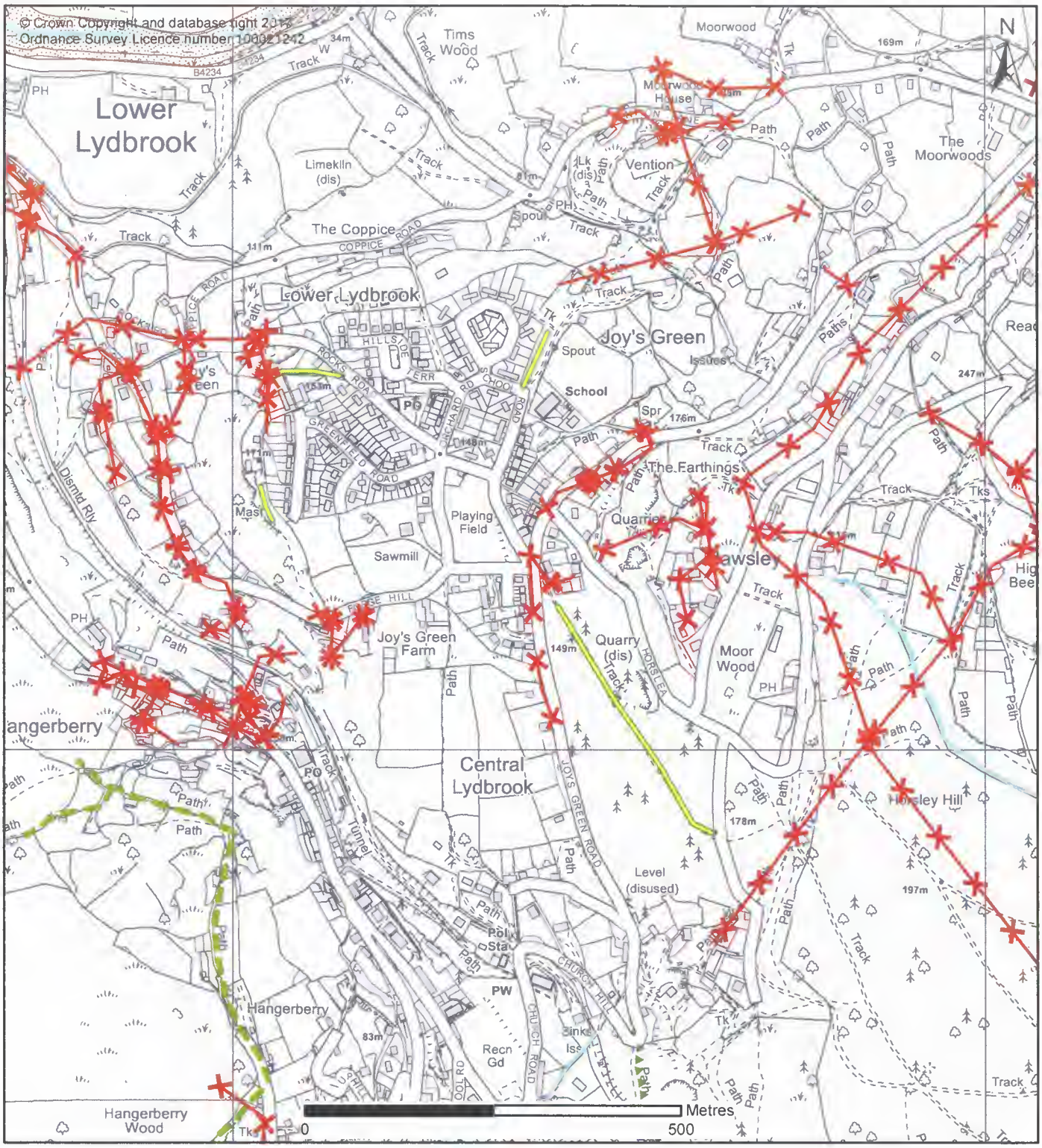

Constraints and Hazards Map

Forest District: West England
Forest Name:
Contract Name: Dean East - Flail
Contract No: FLAIL East 2017b
Contract Type: Other FM Operation
Map No -
Prepared By -
Contact No:
Date Prepared -

Forestry Commission

A4 Scale: 1:7,500

Open Water	FC Trail/Cycle Route
FC Road	Recreation Site
FC Ride	Secondary Road
Watercourse	Minor Road
Telephone Line OH	Contours
Public Right of Way	Management Area
Powerline OH	Contract Line

COLOUR MAPS MUST NOT BE PHOTOCOPIED IN BLACK & WHITE

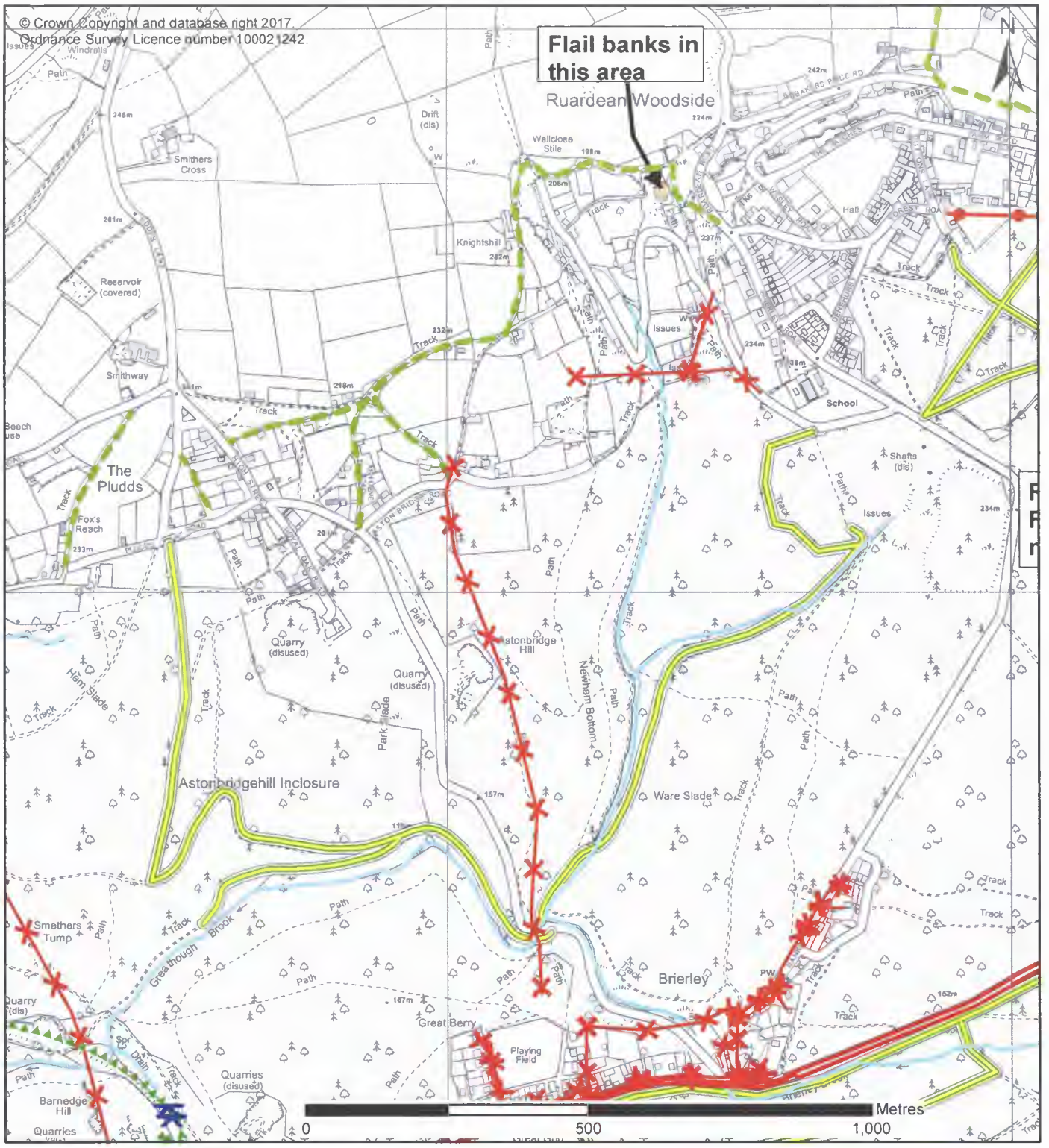

Constraints and Hazards Map

Forest District: West England
Forest Name:
Contract Name: Dean East - Flail
Contract No: FLAIL East 2017c
Contract Type: Other FM Operation
Map No -
Prepared By -
Contact No:
Date Prepared -

Forestry Commission

A4 Scale: 1:10,000

- Open Water
- Watercourse
- Telephone Line OH
- Public Right of Way
- Powerline OH
- Gas Pipeline
- FC Trail/Cycle Route
- Recreation Site
- Contract Line
- Contract Buffer
- Landslip Hazard Areas

COLOUR MAPS MUST NOT BE PHOTOCOPIED IN BLACK & WHITE

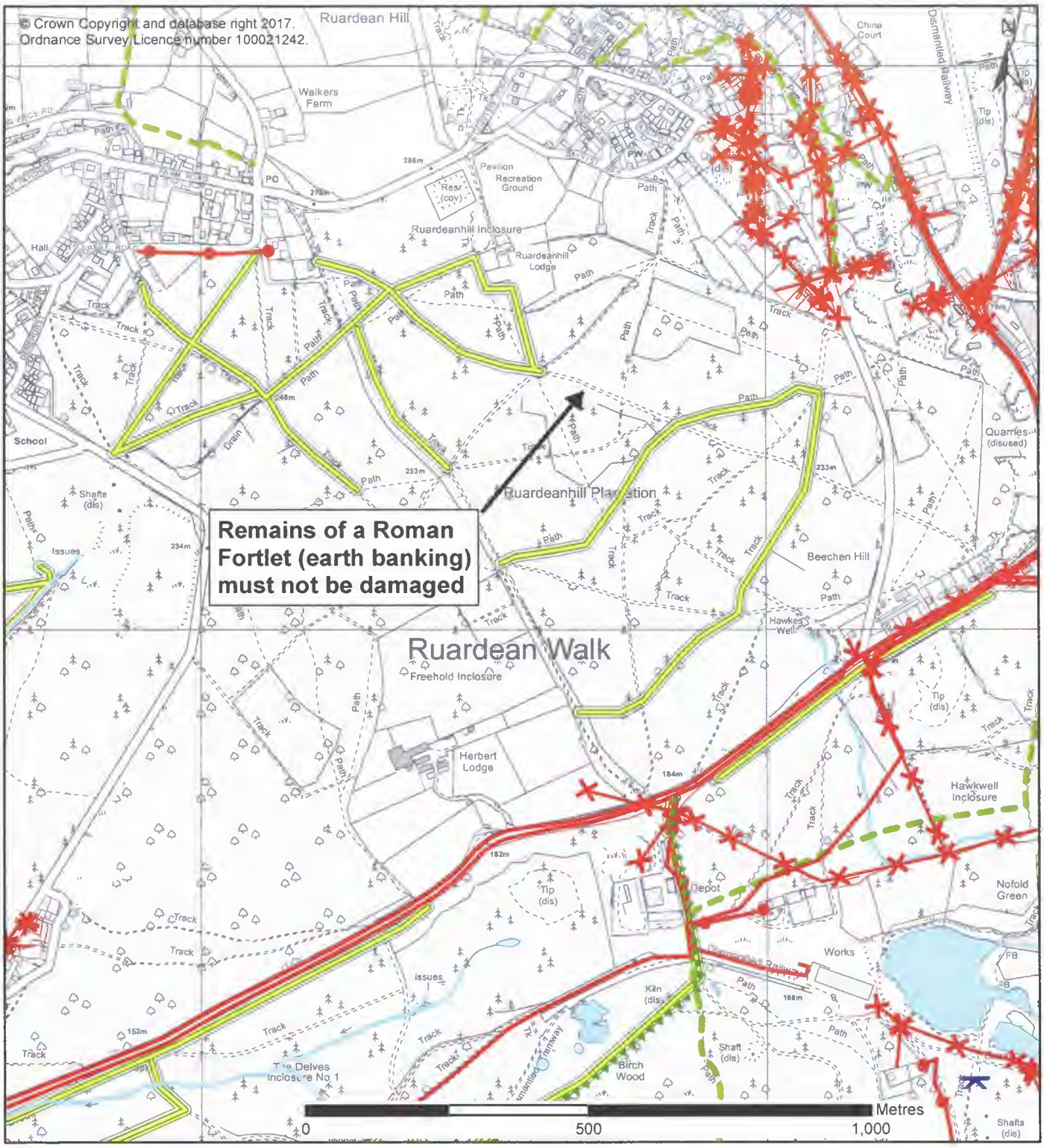

Constraints and Hazards Map

Forest District: West England
Forest Name:
Contract Name: Dean East - Flail
Contract No: FLAIL East 2017c
Contract Type: Other FM Operation
Map No -
Prepared By -
Contact No:
Date Prepared -

Forestry Commission

A4 Scale: 1:10,000

- Open Water
- Watercourse
- Telephone Line OH
- Public Right of Way
- Powerline OH
- Gas Pipeline
- FC Trail/Cycle Route
- Recreation Site
- Contract Line
- Contract Buffer
- Landslip Hazard Areas

COLOUR MAPS MUST NOT BE PHOTOCOPIED IN BLACK & WHITE

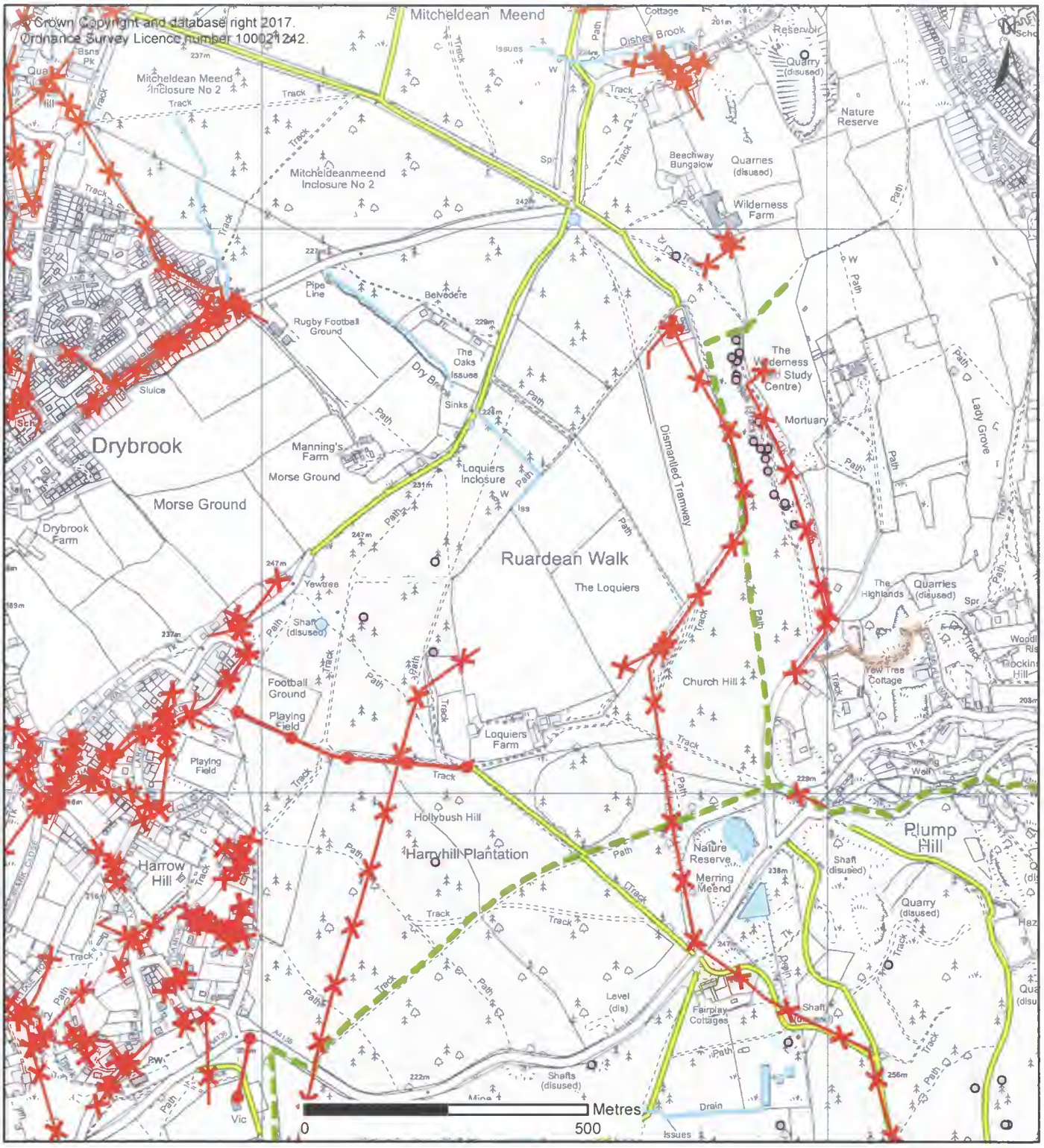

Constraints and Hazards Map

Forest District: West England
Forest Name:
Contract Name: Dean East - Flail
Contract No: FLAIL East 2017b
Contract Type: Other FM Operation
Map No -
Prepared By -
Contact No:
Date Prepared -

Forestry Commission

A4 Scale: 1:10,000

- Open Water
- FC Road
- FC Ride
- Watercourse
- Telephone Line OH
- Public Right of Way
- Powerline OH
- FC Trail/Cycle Route
- Recreation Site
- Secondary Road
- Minor Road
- Contours
- Management Area
- Contract Line

COLOUR MAPS MUST NOT BE PHOTOCOPIED IN BLACK & WHITE

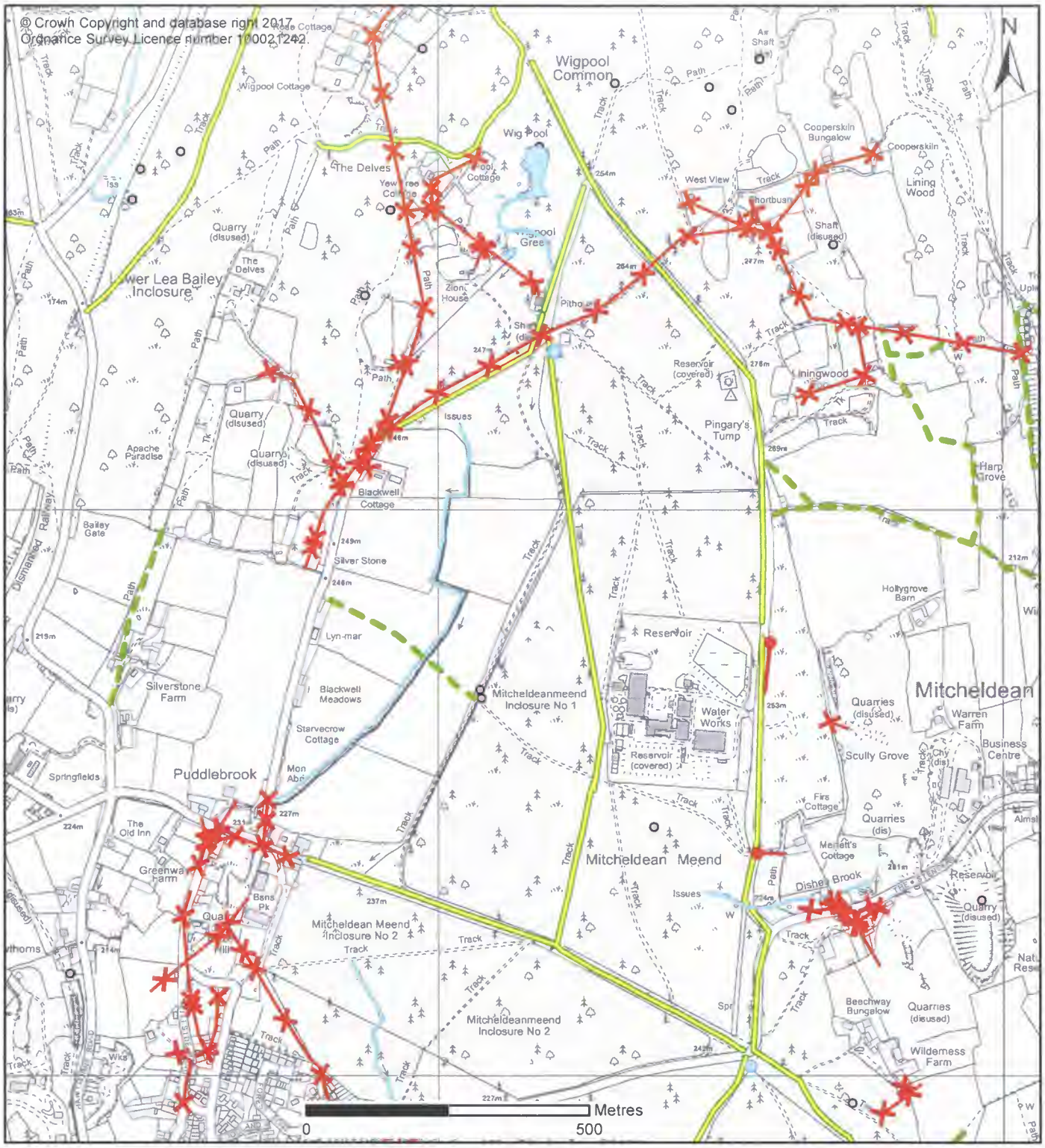

Constraints and Hazards Map

Forest District: West England
Forest Name:
Contract Name: Dean East - Flail
Contract No: FLAIL East 2017b
Contract Type: Other FM Operation
Map No -
Prepared By -
Contact No:
Date Prepared -

Forestry Commission

A4 Scale: 1:10,000

- Open Water
- FC Road
- FC Ride
- Watercourse
- Telephone Line OH
- Public Right of Way
- Powerline OH
- FC Trail/Cycle Route
- Recreation Site
- Secondary Road
- Minor Road
- Contours
- Management Area
- Contract Line

COLOUR MAPS MUST NOT BE PHOTOCOPIED IN BLACK & WHITE

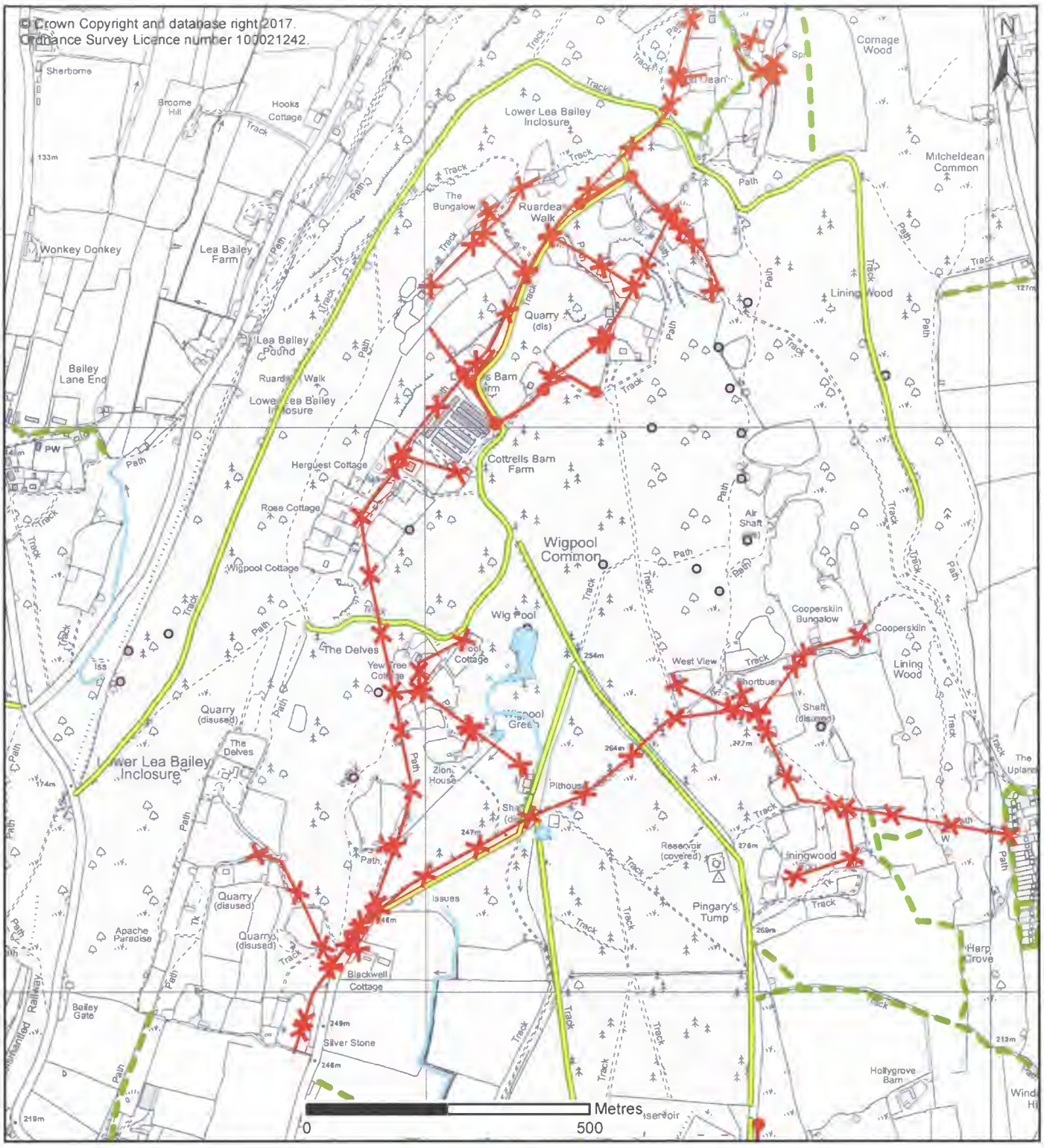

Constraints and Hazards Map

Forest District: West England
Forest Name:
Contract Name: Dean East - Flail
Contract No: FLAIL East 2017b
Contract Type: Other FM Operation
Map No -
Prepared By -
Contact No:
Date Prepared -

Forestry Commission

A4 Scale: 1:10,000

Open Water	FC Trail/Cycle Route
FC Road	Recreation Site
FC Ride	Secondary Road
Watercourse	Minor Road
Telephone Line OH	Contours
Public Right of Way	Management Area
Powerline OH	Contract Line

COLOUR MAPS MUST NOT BE PHOTOCOPIED IN BLACK & WHITE

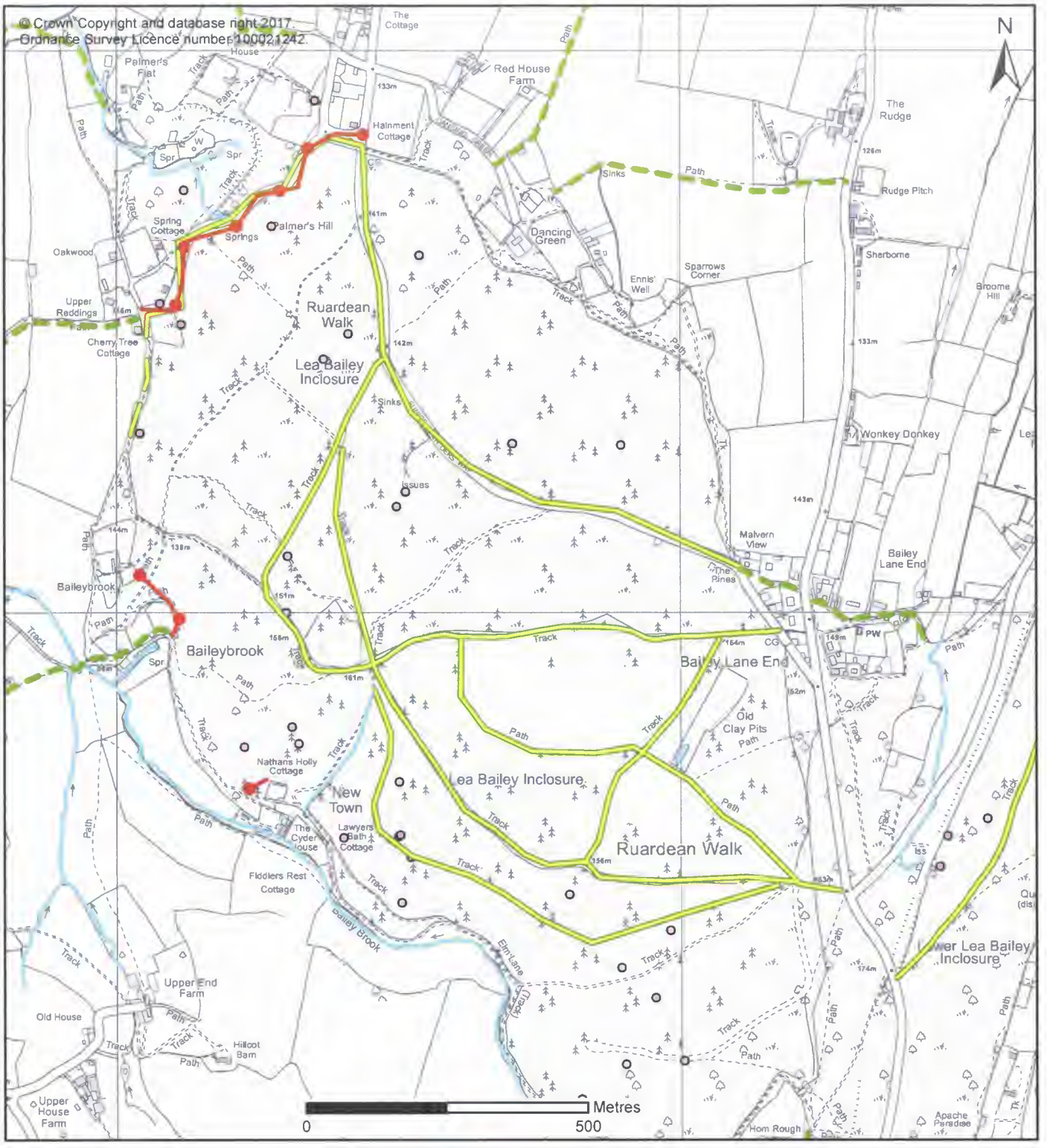

Constraints and Hazards Map

Forest District: West England
Forest Name:
Contract Name: Dean East - Flail
Contract No: FLAIL East 2017b
Contract Type: Other FM Operation
Map No -
Prepared By -
Contact No:
Date Prepared -

Forestry Commission

A4 Scale: 1:10,000

Open Water	FC Trail/Cycle Route
FC Road	Recreation Site
FC Ride	Secondary Road
Watercourse	Minor Road
Telephone Line OH	Contours
Public Right of Way	Management Area
Powerline OH	Contract Line

COLOUR MAPS MUST NOT BE PHOTOCOPIED IN BLACK & WHITE

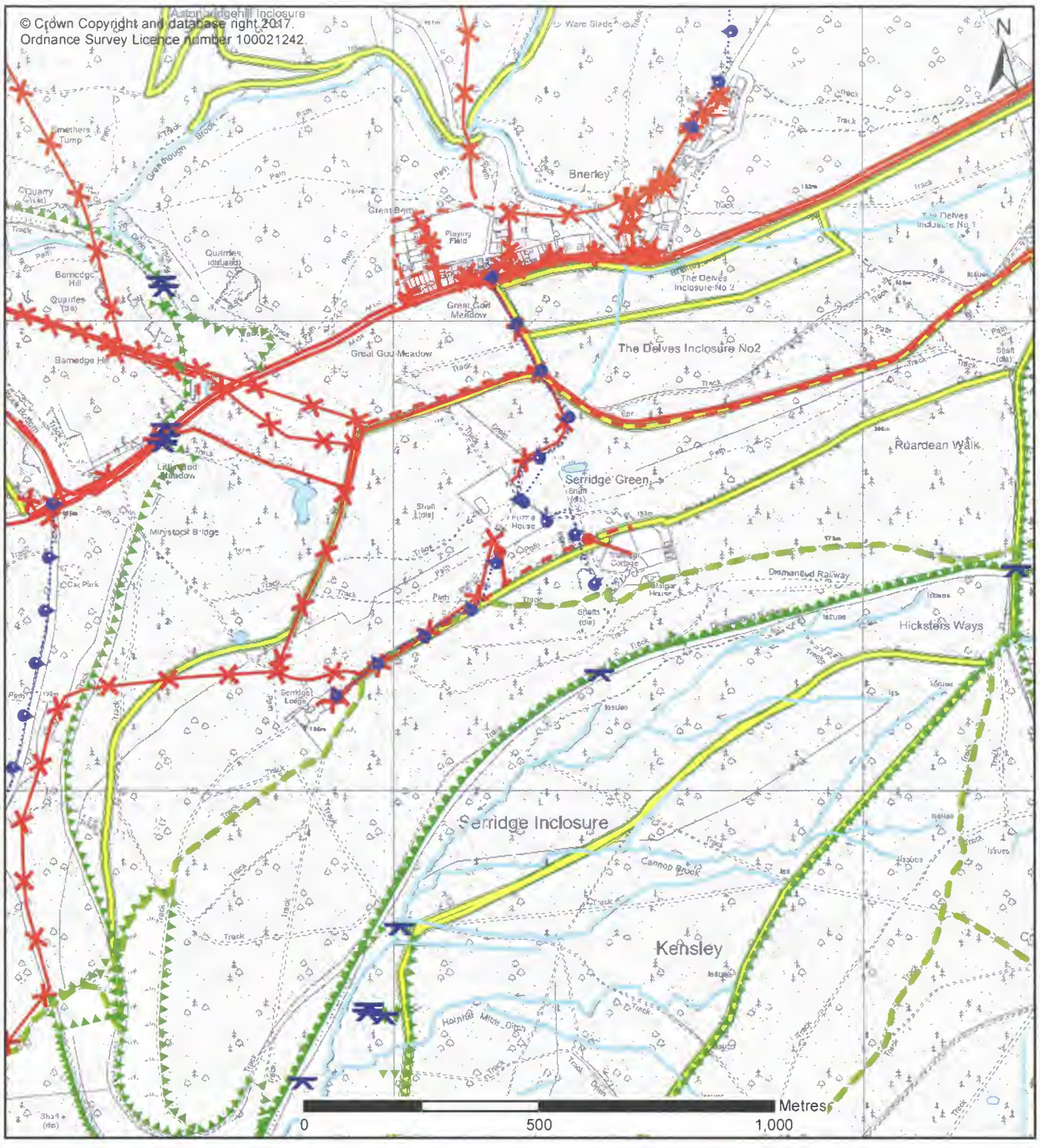

Constraints and Hazards Map

Forest District: West England
Forest Name:
Contract Name: Dean East - Flail
Contract No: FLAIL East 2017
Contract Type: Other FM Operation
Map No -
Prepared By -
Contact No:
Date Prepared -

Forestry Commission

A4 Scale: 1:12,000

Open Water	Powerline OH
FC Ride	Gas Pipeline
Watercourse	FC Trail/Cycle Route
Telephone Line UG	Recreation Site
Telephone Line OH	Contract Line
Public Right of Way	Contract Buffer
Powerline UG	

COLOUR MAPS MUST NOT BE PHOTOCOPIED IN BLACK & WHITE

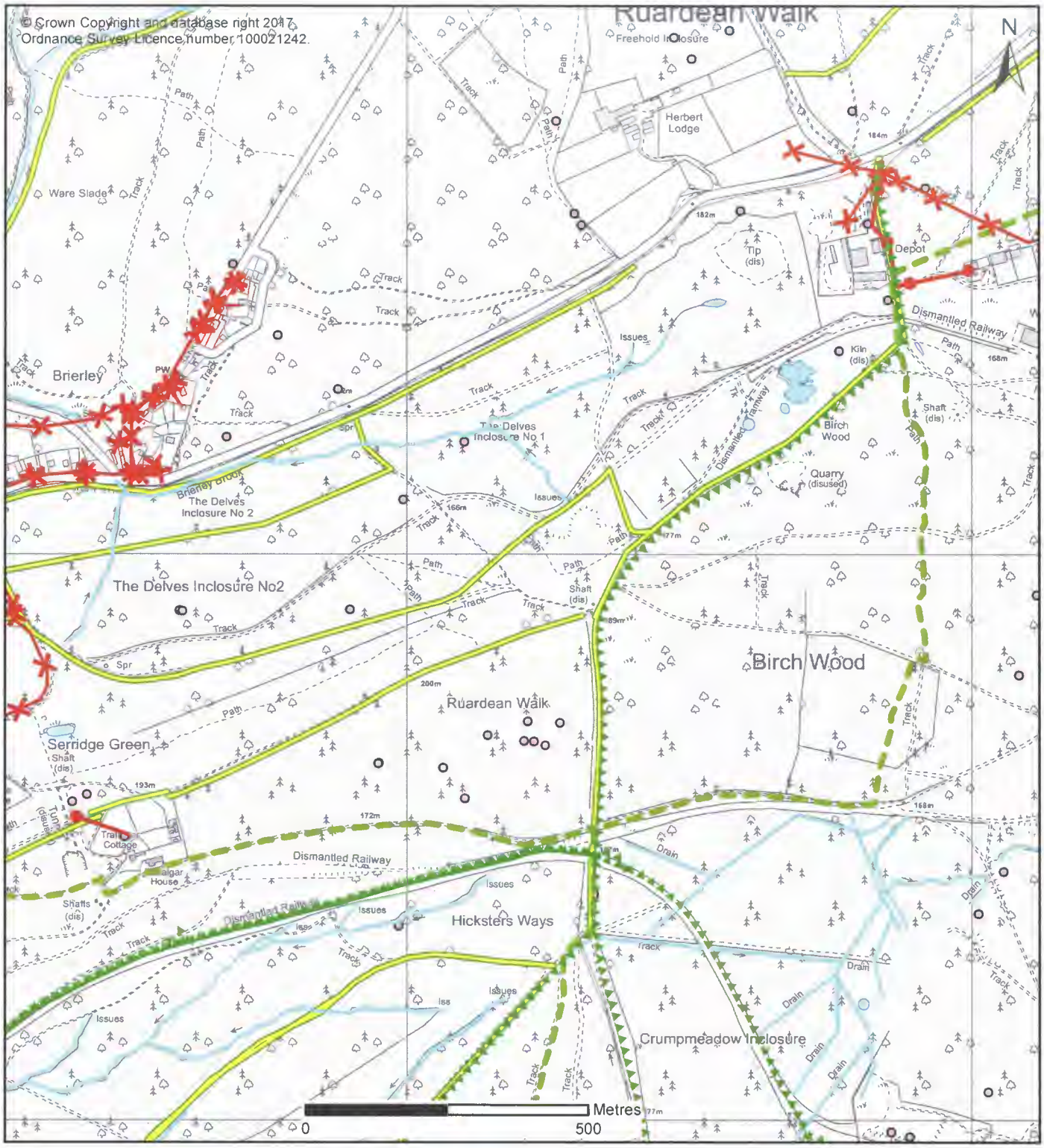

Constraints and Hazards Map

Forest District: West England
Forest Name:
Contract Name: Dean East - Flail
Contract No: FLAIL East 2017b
Contract Type: Other FM Operation
Map No -
Prepared By -
Contact No:
Date Prepared -

Forestry Commission

A4 Scale: 1:10,000

- Open Water
- FC Road
- FC Ride
- Watercourse
- Telephone Line OH
- Public Right of Way
- Powerline OH
- FC Trail/Cycle Route
- Recreation Site
- Secondary Road
- Minor Road
- Contours
- Management Area
- Contract Line

COLOUR MAPS MUST NOT BE PHOTOCOPIED IN BLACK & WHITE

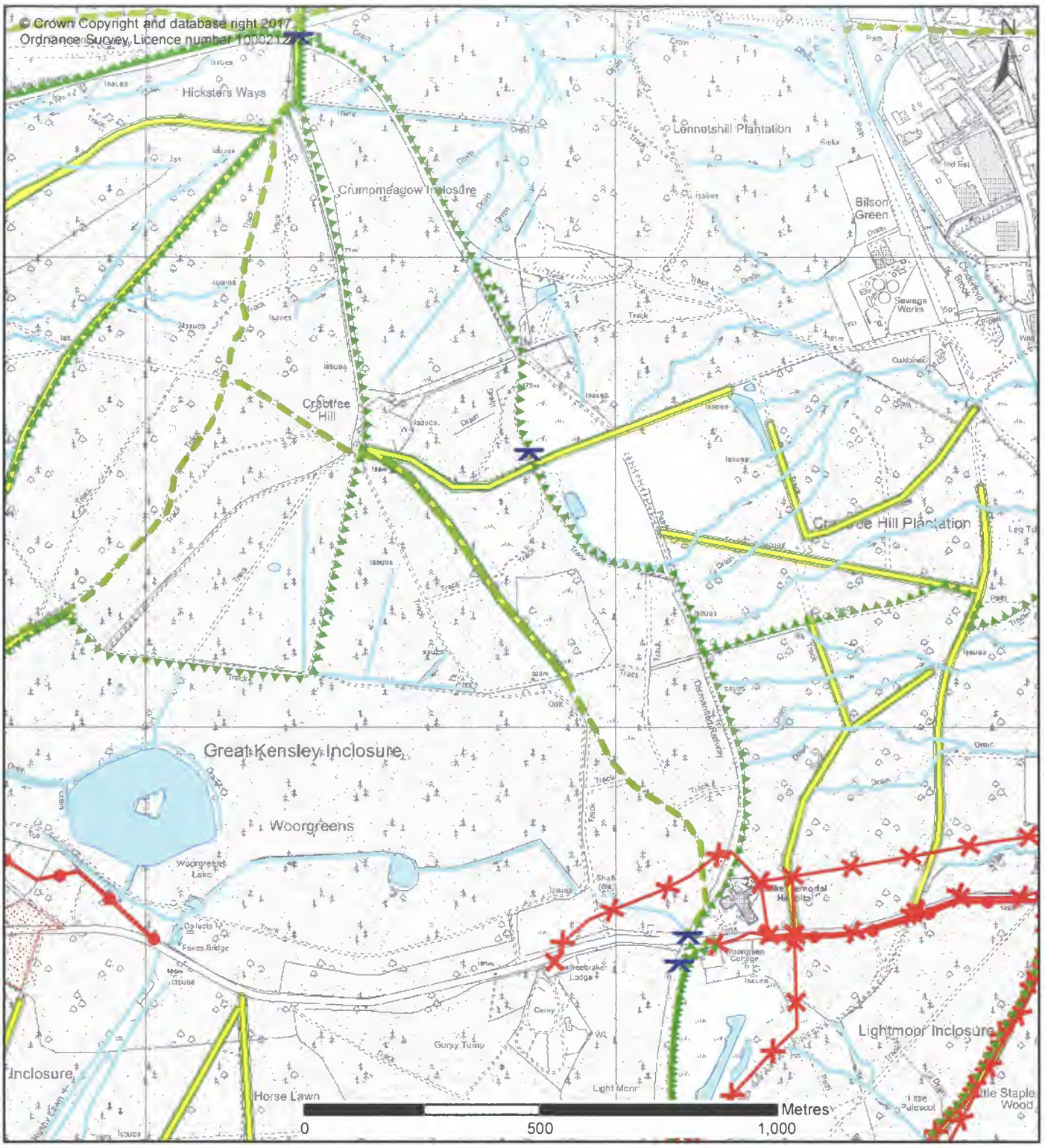

Constraints and Hazards Map

Forest District: West England
Forest Name:
Contract Name: Dean East - Flail
Contract No: FLAIL East 2017
Contract Type: Other FM Operation
Map No -
Prepared By -
Contact No:
Date Prepared -

Forestry Commission

A4 Scale: 1:12,000

- Open Water
- FC Ride
- Watercourse
- Telephone Line UG
- Telephone Line OH
- Public Right of Way
- Powerline UG
- Powerline OH
- Gas Pipeline
- FC Trail/Cycle Route
- Recreation Site
- Contract Line
- Contract Buffer

COLOUR MAPS MUST NOT BE PHOTOCOPIED IN BLACK & WHITE

Flail southern edge of car park to maintain visibility from the public highway

SO 649 126 High public access area

Track
Issues
Dismantl
Drain
Playing Field
Cinderford Brook
FB
Path
184m
183m
SQUARE
GREENWAY
Quarry (dis)
Cinderford Bridge
146m
Quarries (dis)
PEACOCK LANE
HART GREEN
Enfield Park
RAILWAY ROAD
Recn Gd
RUSPIDGE ROAD
BUCKSHAFT
Lightmoor Inclosure
Little Staple-edge Wood
Little Palescot
km
0 0.03 0.12 0.18 0.24 0.3

Forestry Commission

Title: **Linear Park Side Arm Flailing**
Date: 31 August 2017
Author: James Williams
Scale @ A4: 1:5,000

Overhead powerline
Underground powerline
Equestrian
Forest Drive
Running
Huskies
Emergency Services
Rally
Other
Walking - Easy
Walking - Moderate
Walking - Difficult
Cycling - Easy (Green)
Cycling - Moderate (Blue)
Cycling - Difficult (Red)
Cycling - Severe (Black)
Cycling - Bike Park (Orange)
Cycling - Forest Road or Similar

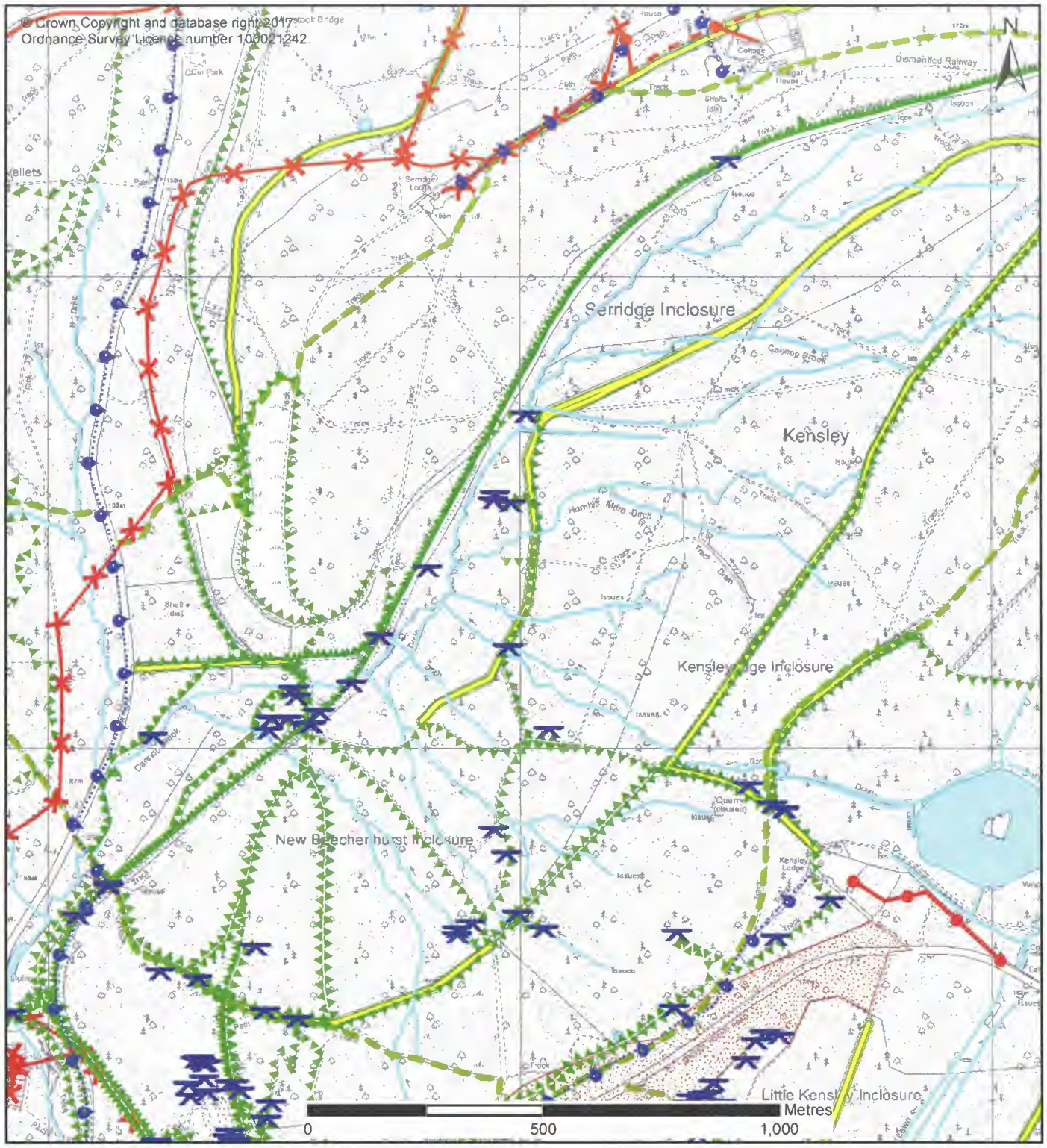

Constraints and Hazards Map

Forest District: West England
Forest Name:
Contract Name: Dean East - Flail
Contract No: FLAIL East 2017
Contract Type: Other FM Operation
Map No -
Prepared By -
Contact No:
Date Prepared -

Forestry Commission

A4 Scale: 1:12,000

Open Water	Powerline OH
FC Ride	Gas Pipeline
Watercourse	FC Trail/Cycle Route
Telephone Line UG	Recreation Site
Telephone Line OH	Contract Line
Public Right of Way	Contract Buffer
Powerline UG	

COLOUR MAPS MUST NOT BE PHOTOCOPIED IN BLACK & WHITE

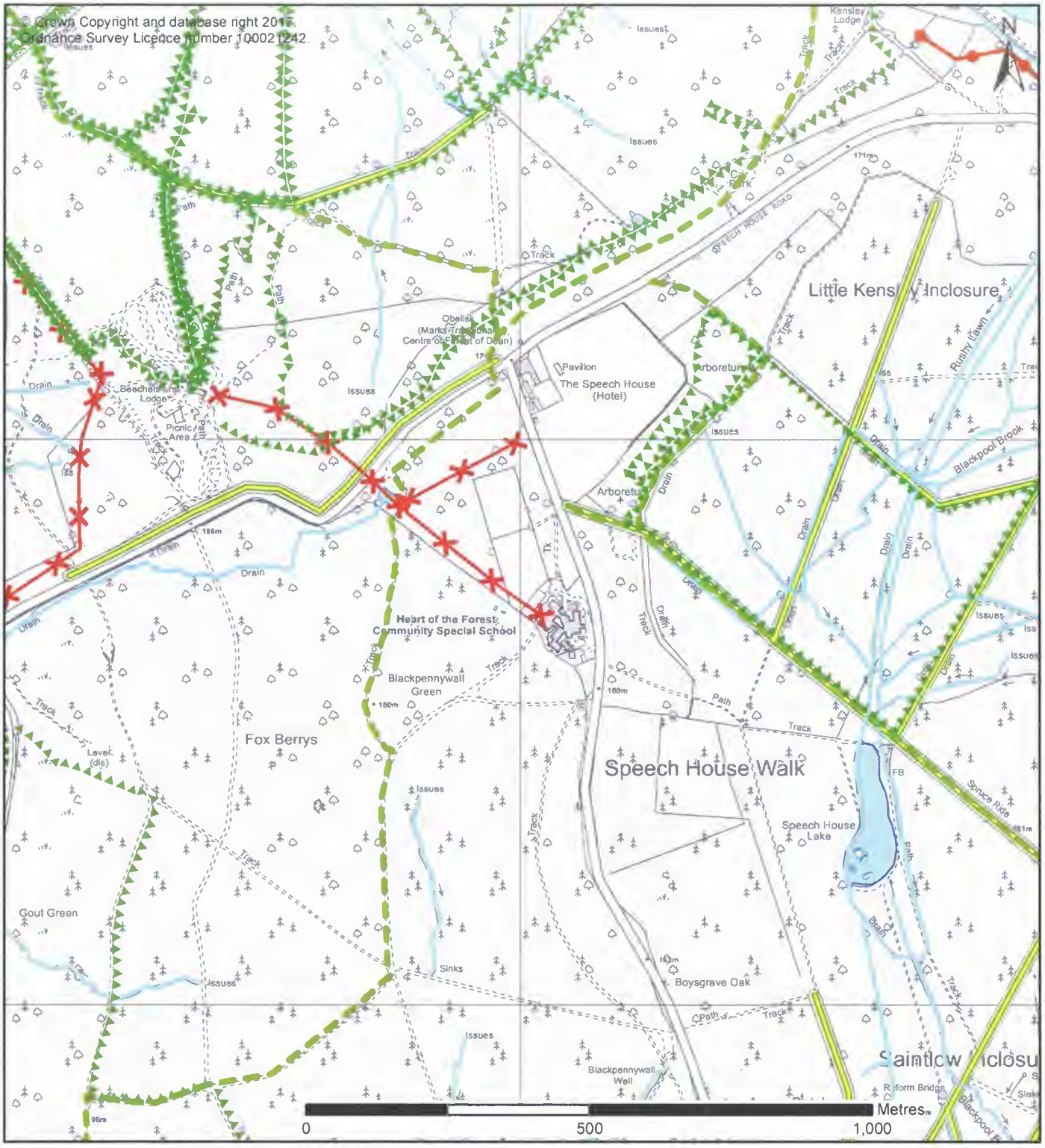

Constraints and Hazards Map

Forest District: West England
Forest Name:
Contract Name: Dean East - Flail
Contract No: FLAIL East 2017d
Contract Type: Other FM Operation
Map No -
Prepared By -
Contact No:
Date Prepared -

Forestry Commission

A4 Scale: 1:10,000

- Open Water
- Watercourse
- Telephone Line OH
- Public Right of Way
- Powerline OH
- Gas Pipeline
- FC Trail/Cycle Route
- Recreation Site
- Contract Line
- Contract Buffer
- Landslip Hazard Areas

COLOUR MAPS MUST NOT BE PHOTOCOPIED IN BLACK & WHITE

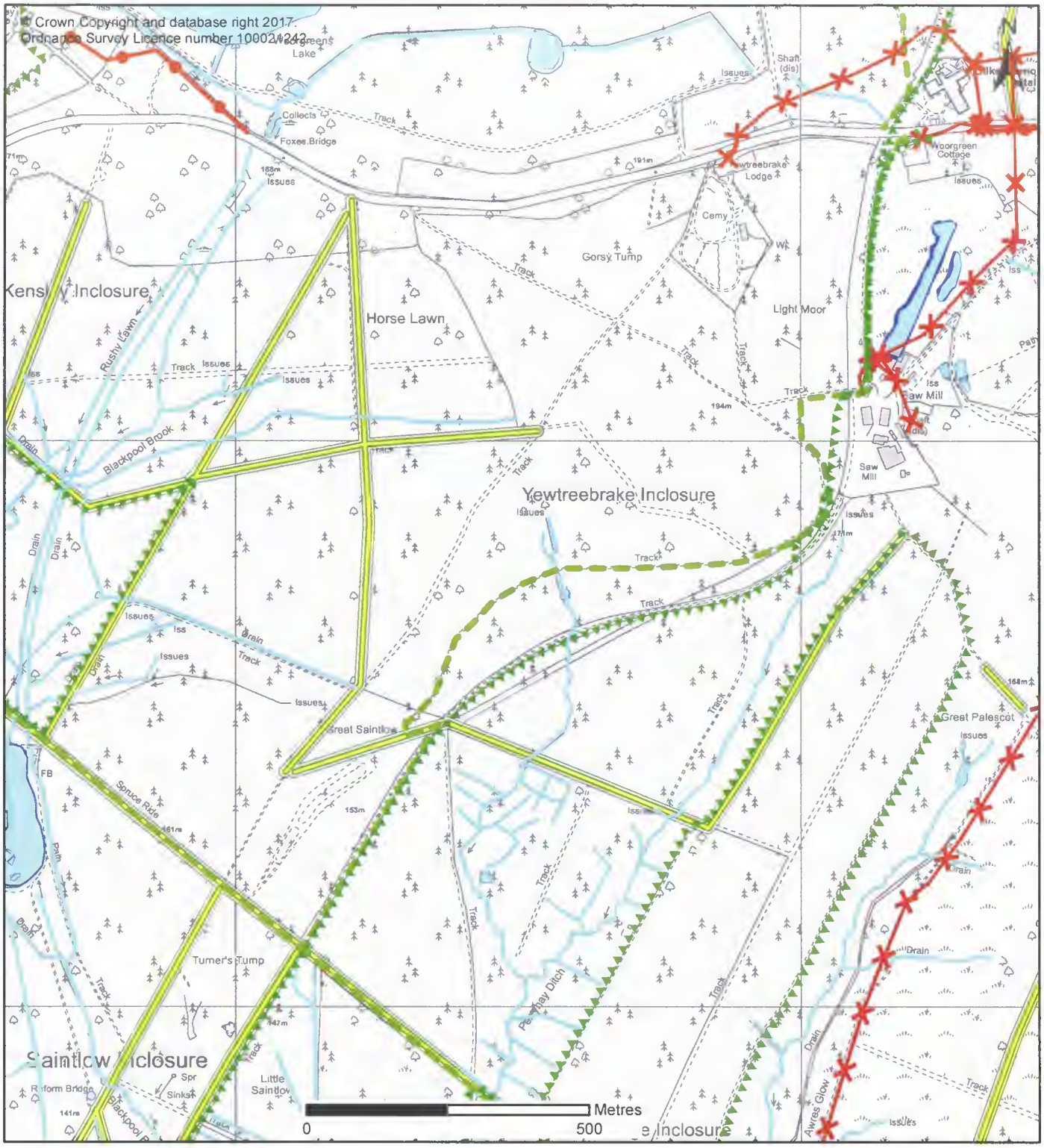

Constraints and Hazards Map

Forest District: West England
Forest Name:
Contract Name: Dean East - Flail
Contract No: FLAIL East 2017b
Contract Type: Other FM Operation
Map No -
Prepared By -
Contact No:
Date Prepared -

Forestry Commission

A4 Scale: 1:10,000

Open Water	FC Trail/Cycle Route
FC Road	Recreation Site
FC Ride	Secondary Road
Watercourse	Minor Road
Telephone Line OH	Contours
Public Right of Way	Management Area
Powerline OH	Contract Line

COLOUR MAPS MUST NOT BE PHOTOCOPIED IN BLACK & WHITE

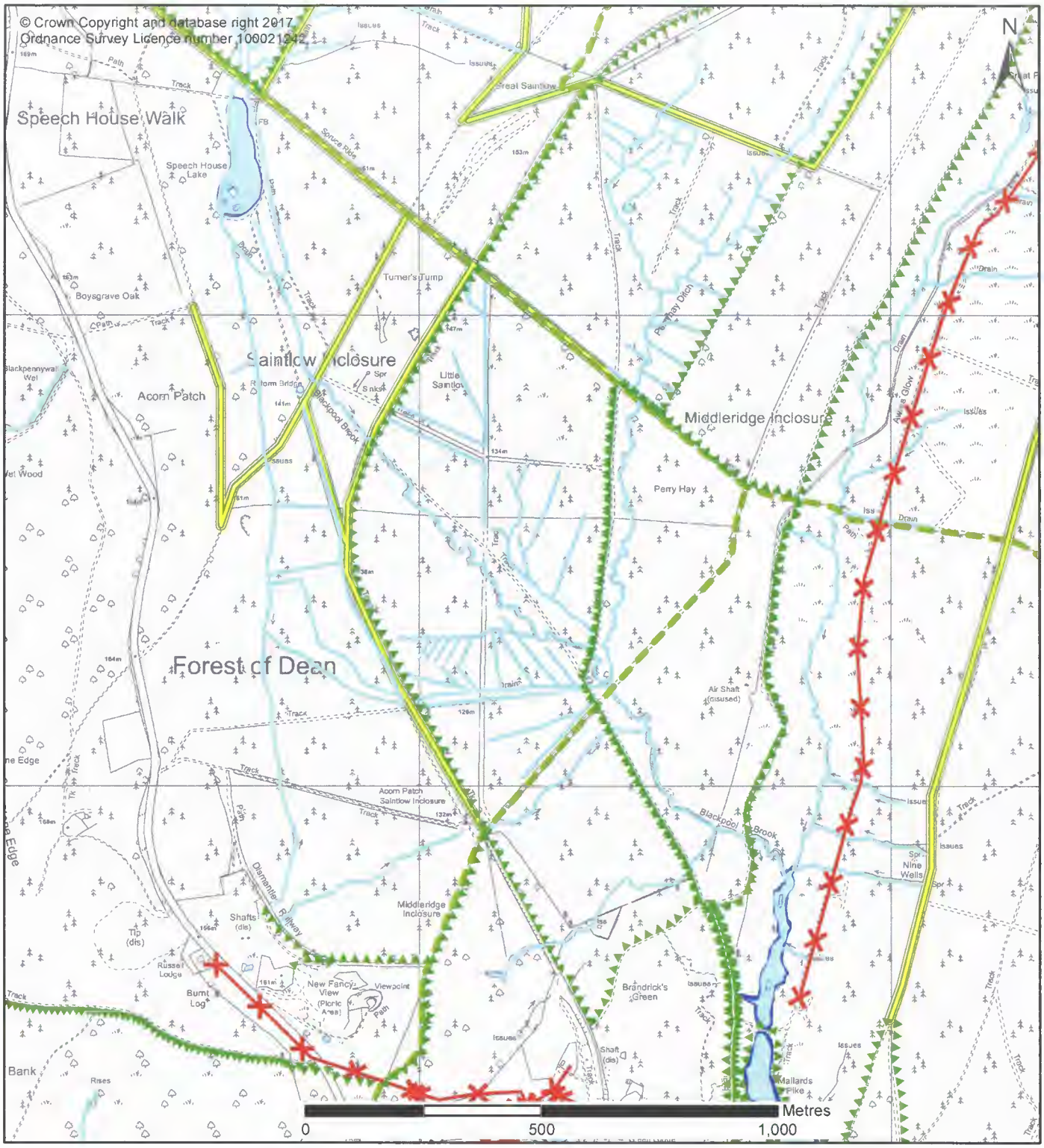

Constraints and Hazards Map

Forest District: West England
Forest Name:
Contract Name: Dean East - Flail
Contract No: FLAIL East 2017b
Contract Type: Other FM Operation
Map No -
Prepared By -
Contact No:
Date Prepared -

Forestry Commission

A4 Scale: 1:12,000

Open Water	FC Trail/Cycle Route
FC Road	Recreation Site
FC Ride	Secondary Road
Watercourse	Minor Road
Telephone Line OH	Contours
Public Right of Way	Management Area
Powerline OH	Contract Line

COLOUR MAPS MUST NOT BE PHOTOCOPIED IN BLACK & WHITE

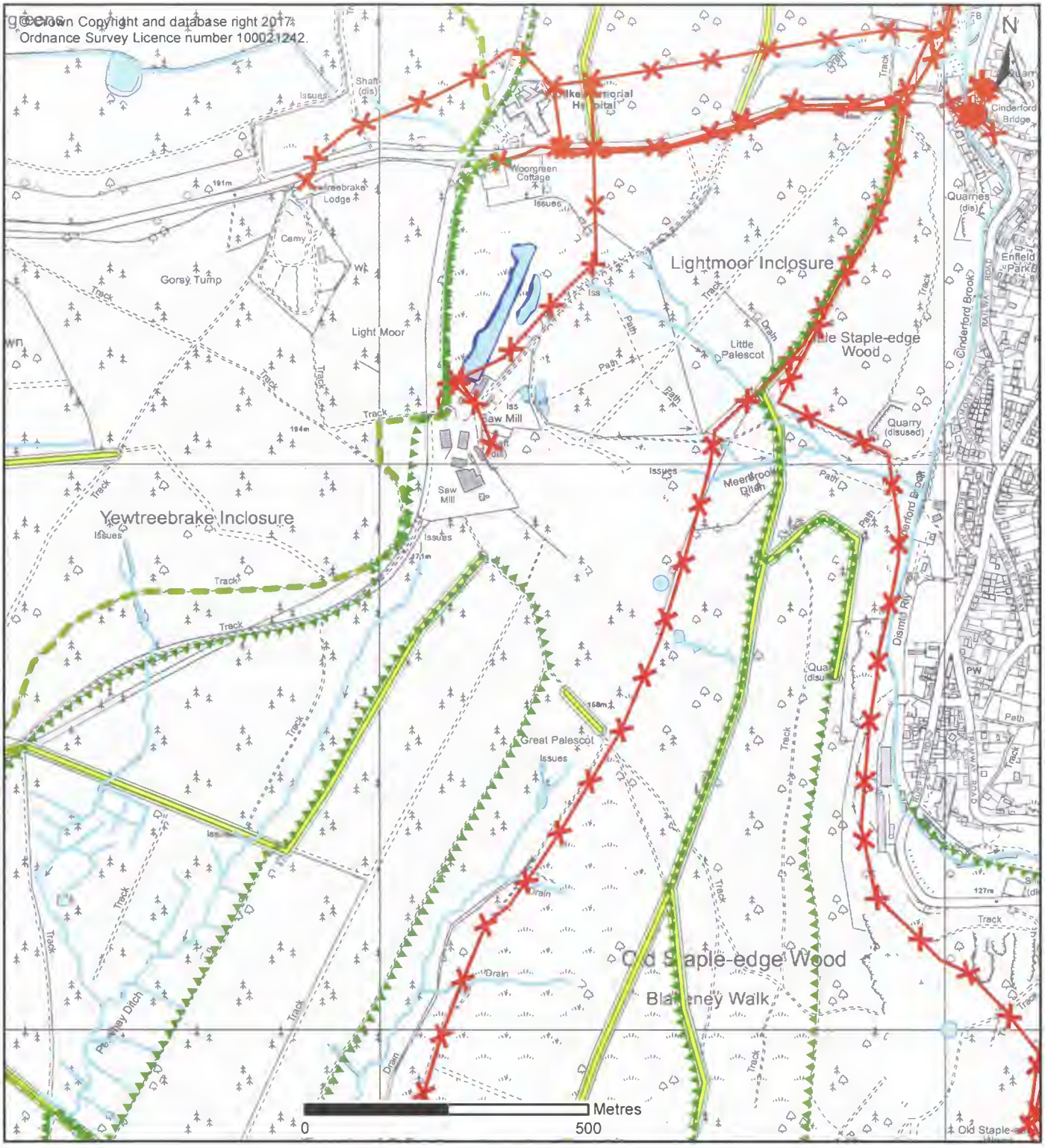

Constraints and Hazards Map

Forest District: West England
Forest Name:
Contract Name: Dean East - Flail
Contract No: FLAIL East 2017b
Contract Type: Other FM Operation
Map No -
Prepared By -
Contact No:
Date Prepared -

Forestry Commission

A4 Scale: 1:10,000

- Open Water
- FC Road
- FC Ride
- Watercourse
- Telephone Line OH
- Public Right of Way
- Powerline OH
- FC Trail/Cycle Route
- Recreation Site
- Secondary Road
- Minor Road
- Contours
- Management Area
- Contract Line

COLOUR MAPS MUST NOT BE PHOTOCOPIED IN BLACK & WHITE

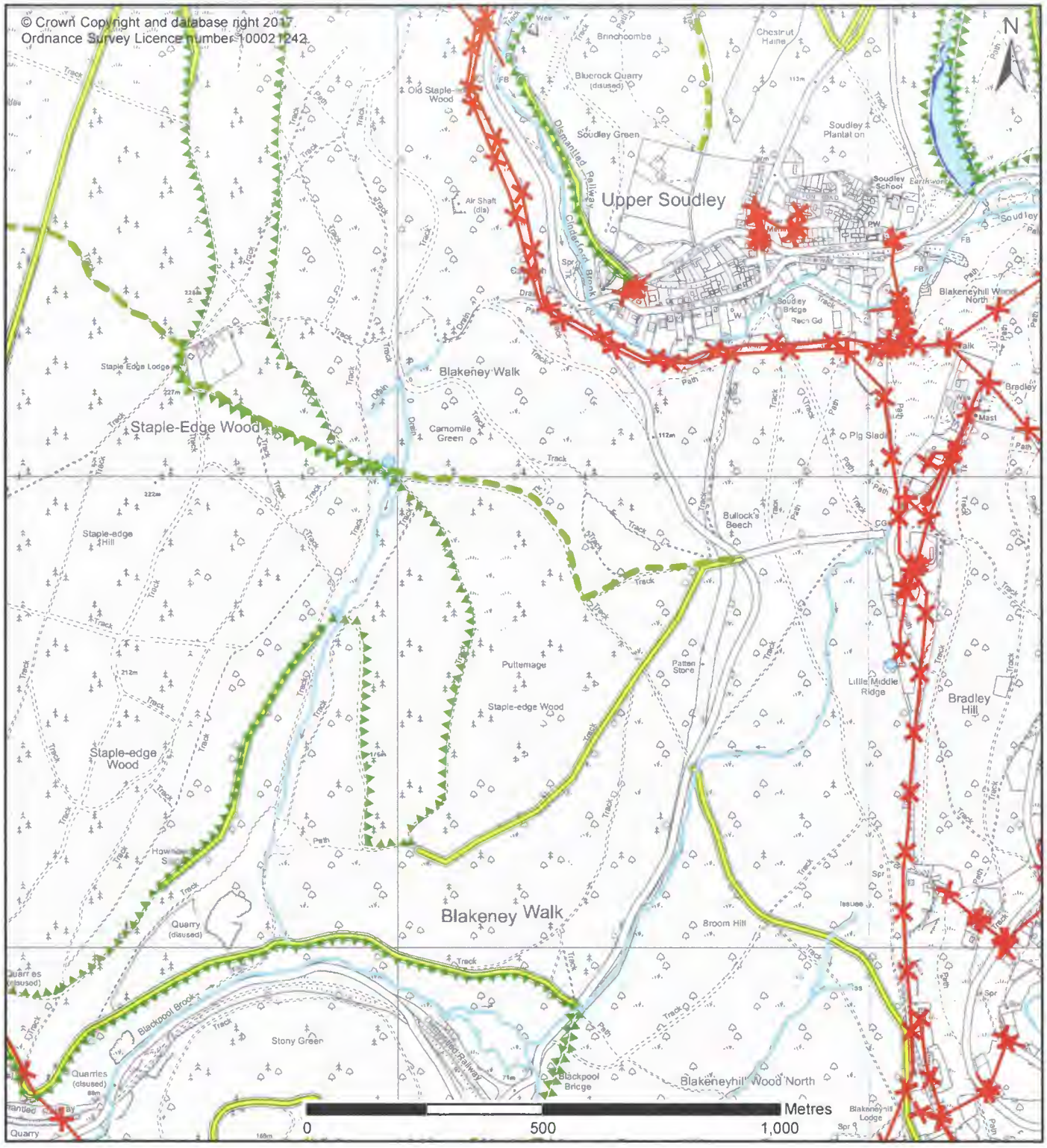

Constraints and Hazards Map

Forest District: West England
Forest Name:
Contract Name: Dean East - Flail
Contract No: FLAIL East 2017b
Contract Type: Other FM Operation
Map No -
Prepared By -
Contact No:
Date Prepared -

Forestry Commission

A4 Scale: 1:12,000

Open Water	FC Trail/Cycle Route
FC Road	Recreation Site
FC Ride	Secondary Road
Watercourse	Minor Road
Telephone Line OH	Contours
Public Right of Way	Management Area
Powerline OH	Contract Line

COLOUR MAPS MUST NOT BE PHOTOCOPIED IN BLACK & WHITE

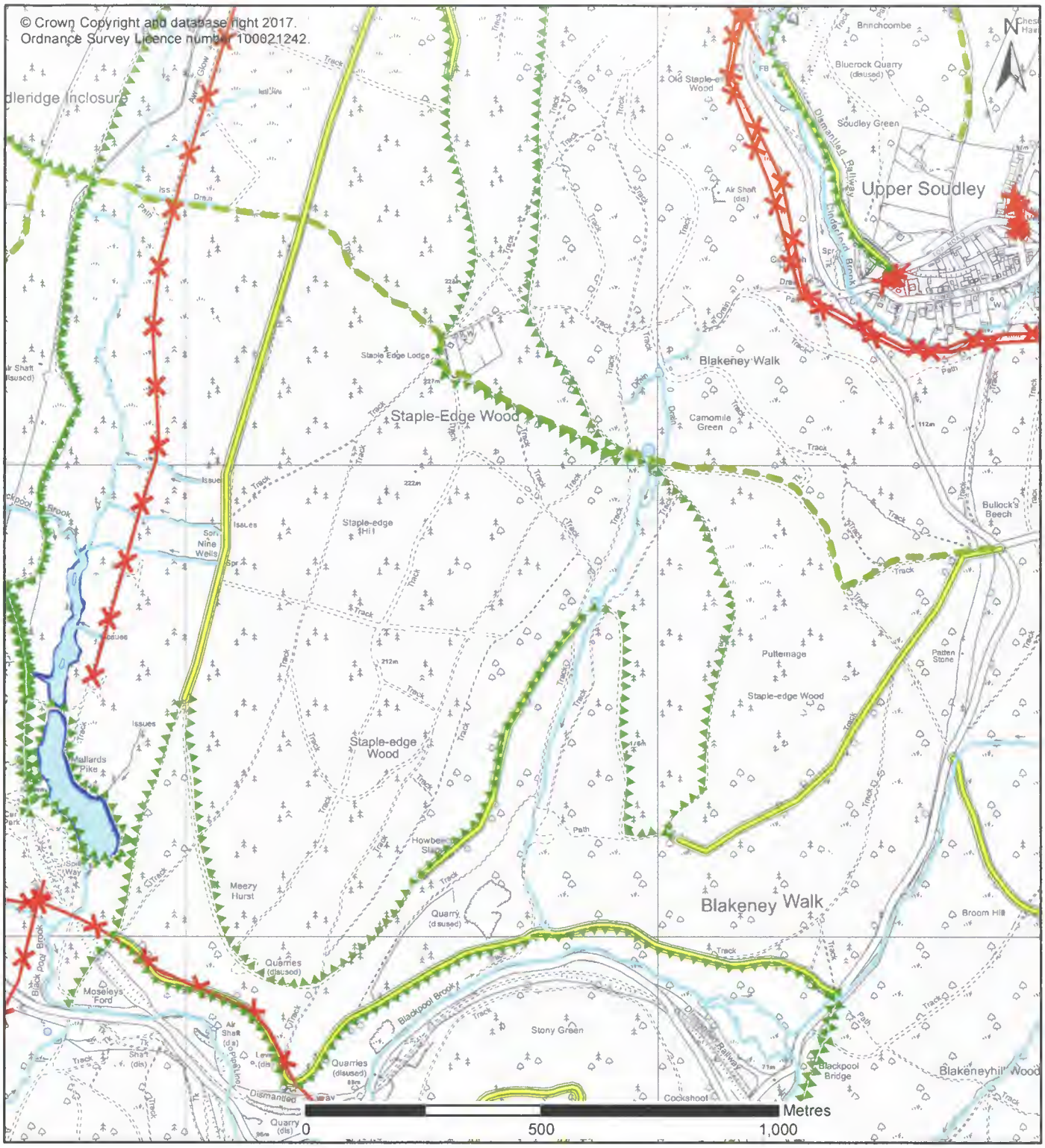

Constraints and Hazards Map

Forest District: West England
Forest Name:
Contract Name: Dean East - Flail
Contract No: FLAIL East 2017b
Contract Type: Other FM Operation
Map No -
Prepared By -
Contact No:
Date Prepared -

Forestry Commission

A4 Scale: 1:12,000

Open Water	FC Trail/Cycle Route
FC Road	Recreation Site
FC Ride	Secondary Road
Watercourse	Minor Road
Telephone Line OH	Contours
Public Right of Way	Management Area
Powerline OH	Contract Line

COLOUR MAPS MUST NOT BE PHOTOCOPIED IN BLACK & WHITE

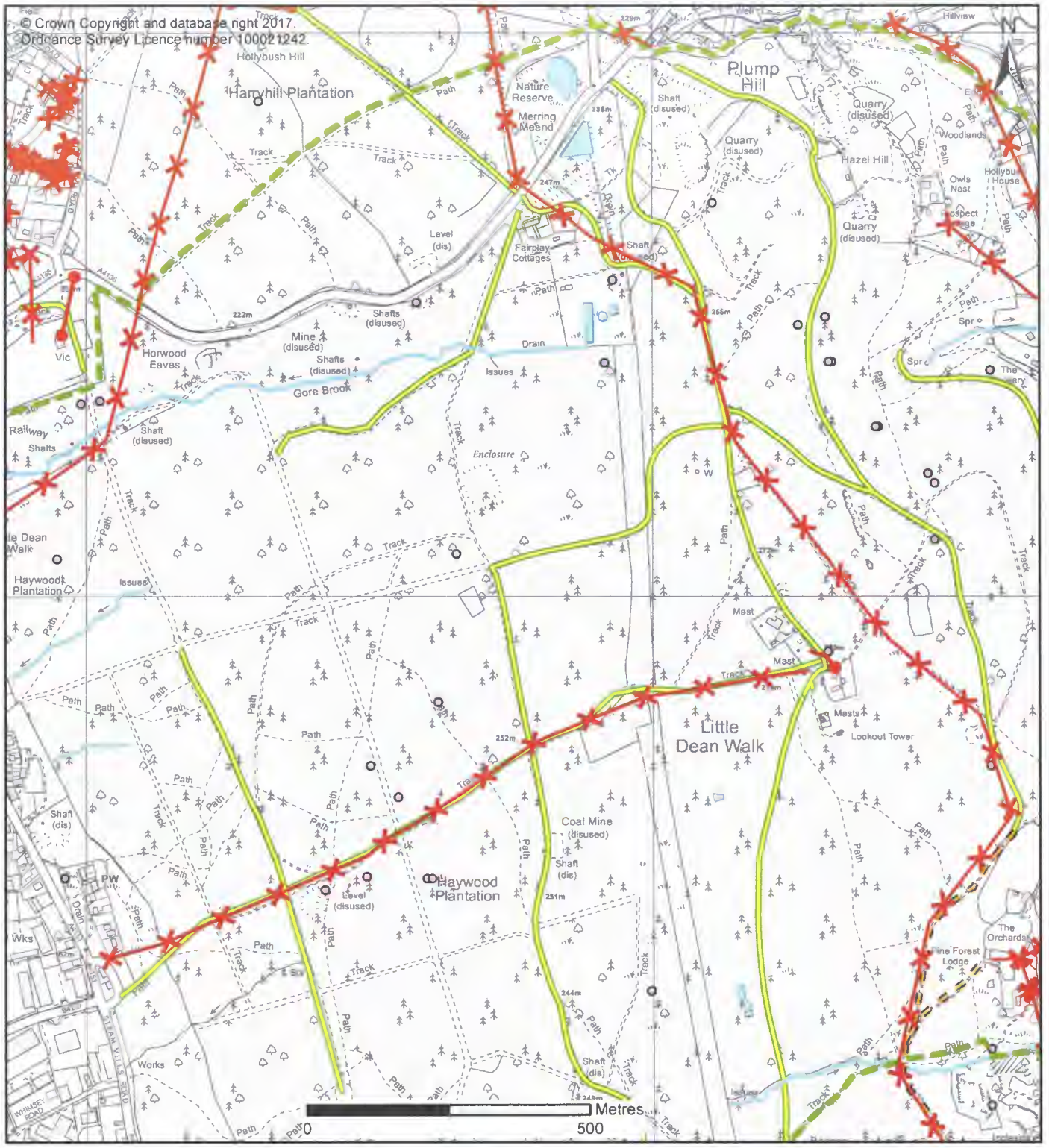

Constraints and Hazards Map

Forest District: West England
Forest Name:
Contract Name: Dean East - Flail
Contract No: FLAIL East 2017b
Contract Type: Other FM Operation
Map No -
Prepared By -
Contact No:
Date Prepared -

Forestry Commission

A4 Scale: 1:10,000

- Open Water
- FC Road
- FC Ride
- Watercourse
- Telephone Line OH
- Public Right of Way
- Powerline OH
- FC Trail/Cycle Route
- Recreation Site
- Secondary Road
- Minor Road
- Contours
- Management Area
- Contract Line

COLOUR MAPS MUST NOT BE PHOTOCOPIED IN BLACK & WHITE

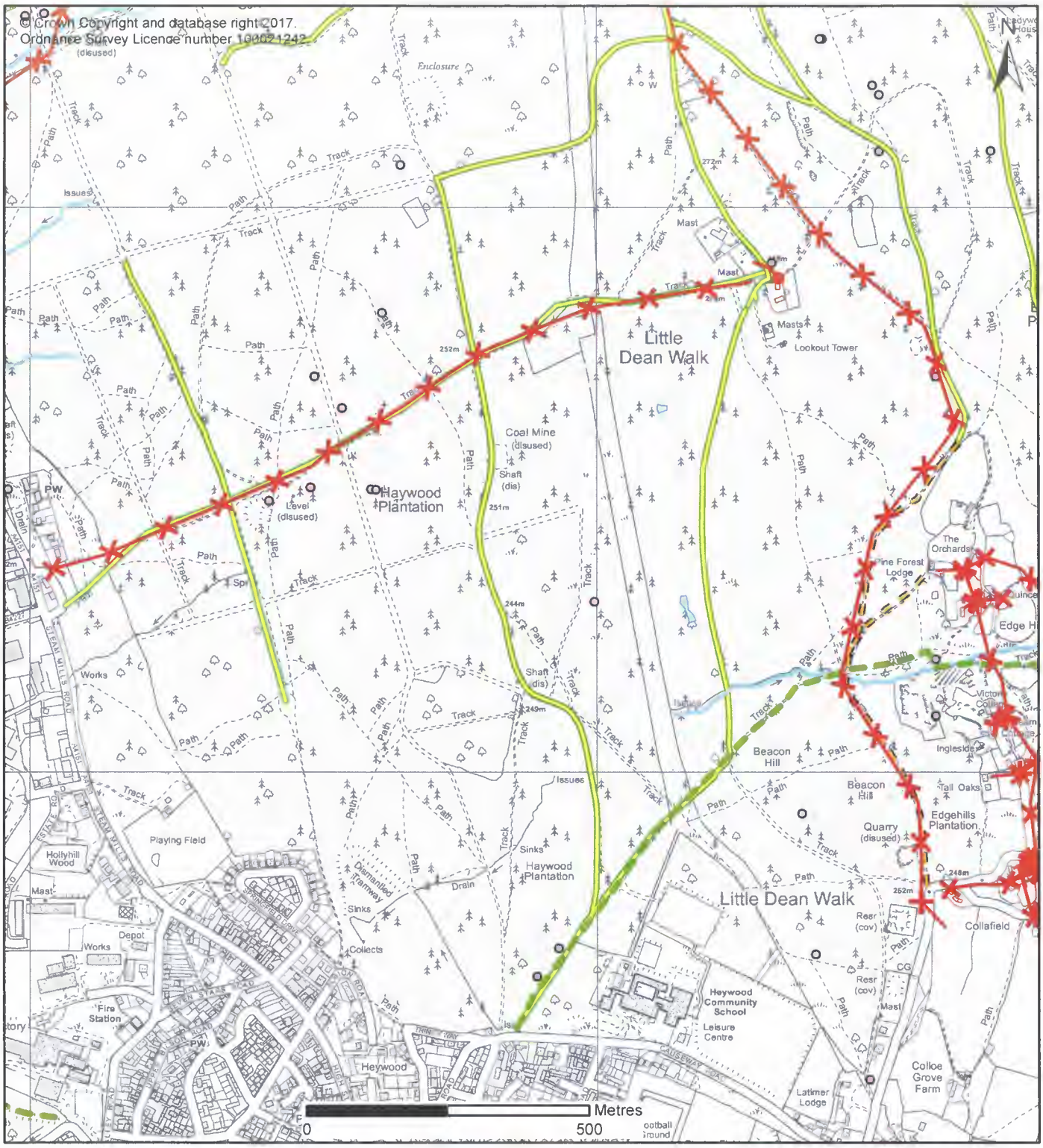

Constraints and Hazards Map

Forest District: West England
Forest Name:
Contract Name: Dean East - Flail
Contract No: FLAIL East 2017b
Contract Type: Other FM Operation
Map No -
Prepared By -
Contact No:
Date Prepared -

Forestry Commission

A4 Scale: 1:10,000

Open Water	FC Trail/Cycle Route
FC Road	Recreation Site
FC Ride	Secondary Road
Watercourse	Minor Road
Telephone Line OH	Contours
Public Right of Way	Management Area
Powerline OH	Contract Line

COLOUR MAPS MUST NOT BE PHOTOCOPIED IN BLACK & WHITE

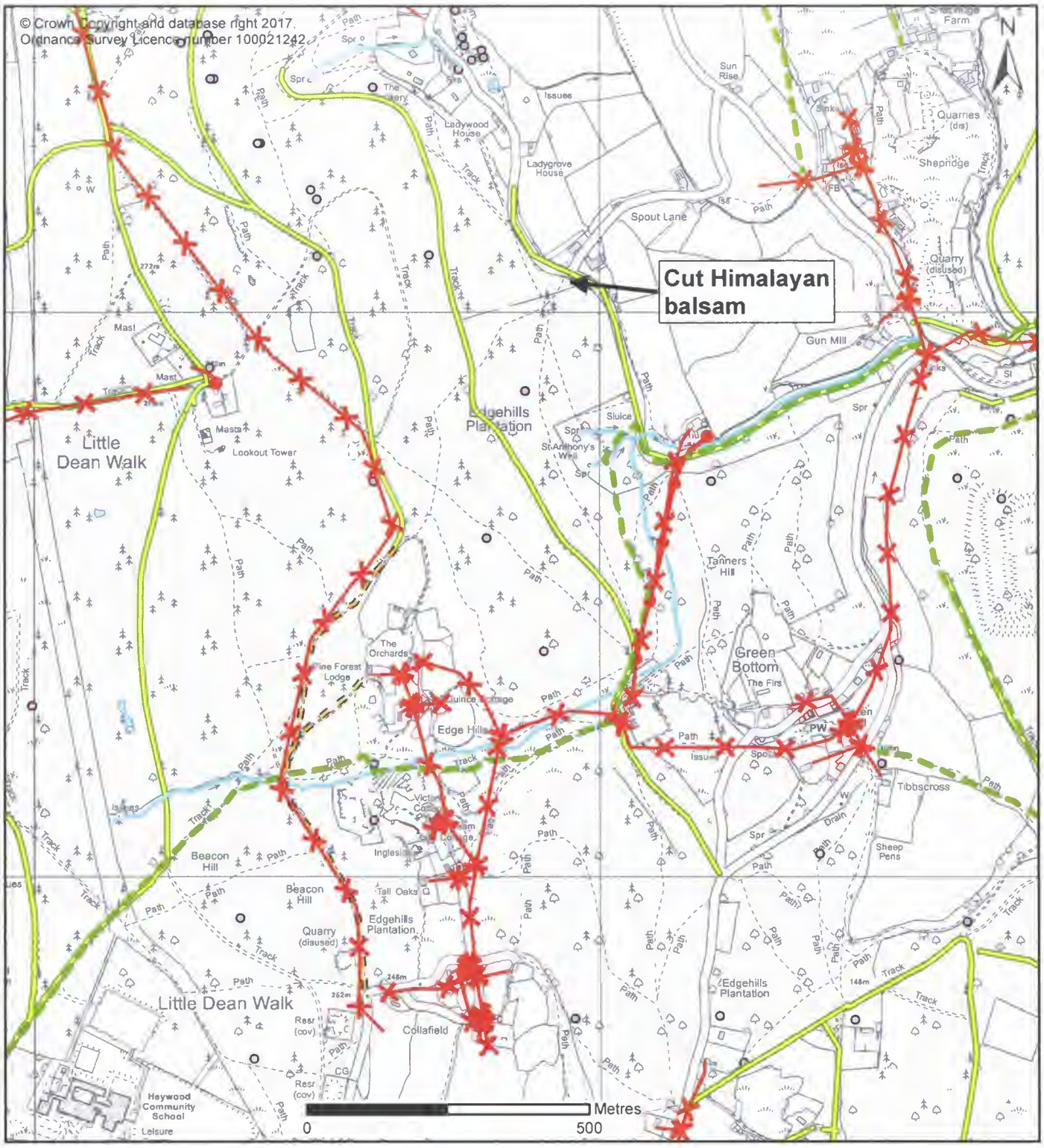

Constraints and Hazards Map

Forest District: West England
Forest Name:
Contract Name: Dean East - Flail
Contract No: FLAIL East 2017b
Contract Type: Other FM Operation
Map No -
Prepared By -
Contact No:
Date Prepared -

Forestry Commission

A4 Scale: 1:10,000

- Open Water
- FC Road
- FC Ride
- Watercourse
- Telephone Line OH
- Public Right of Way
- Powerline OH
- FC Trail/Cycle Route
- Recreation Site
- Secondary Road
- Minor Road
- Contours
- Management Area
- Contract Line

COLOUR MAPS MUST NOT BE PHOTOCOPIED IN BLACK & WHITE

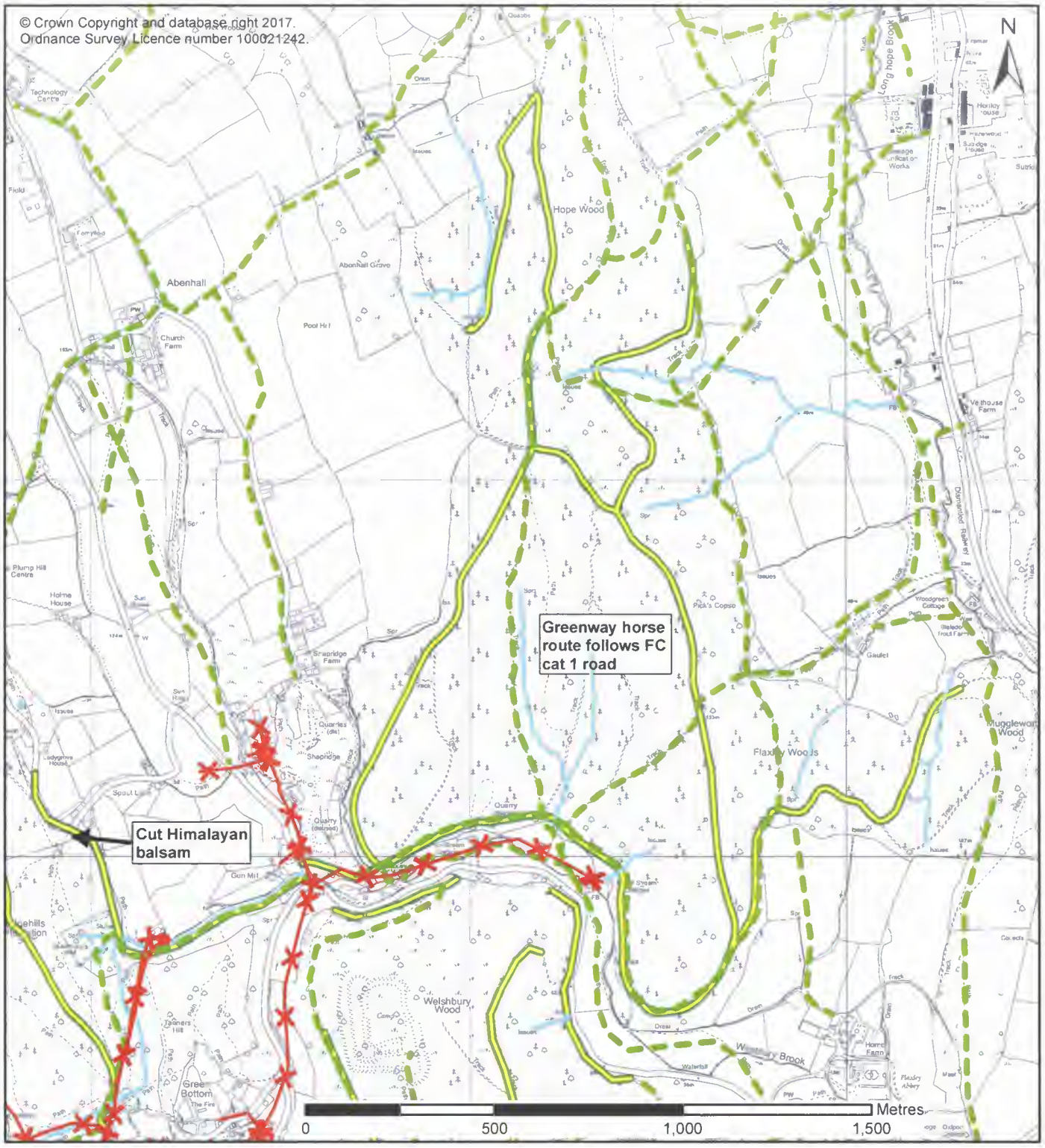

Constraints and Hazards Map

Forest District: West England
Forest Name:
Contract Name: Dean East - Flail
Contract No: FLAIL East 2017c
Contract Type: Other FM Operation
Map No -
Prepared By -
Contact No:
Date Prepared -

Forestry Commission

A4 Scale: 1:15,000

- Open Water
- Watercourse
- Telephone Line OH
- Public Right of Way
- Powerline OH
- Gas Pipeline
- FC Trail/Cycle Route
- Recreation Site
- Contract Line
- Contract Buffer
- Landslip Hazard Areas

COLOUR MAPS MUST NOT BE PHOTOCOPIED IN BLACK & WHITE

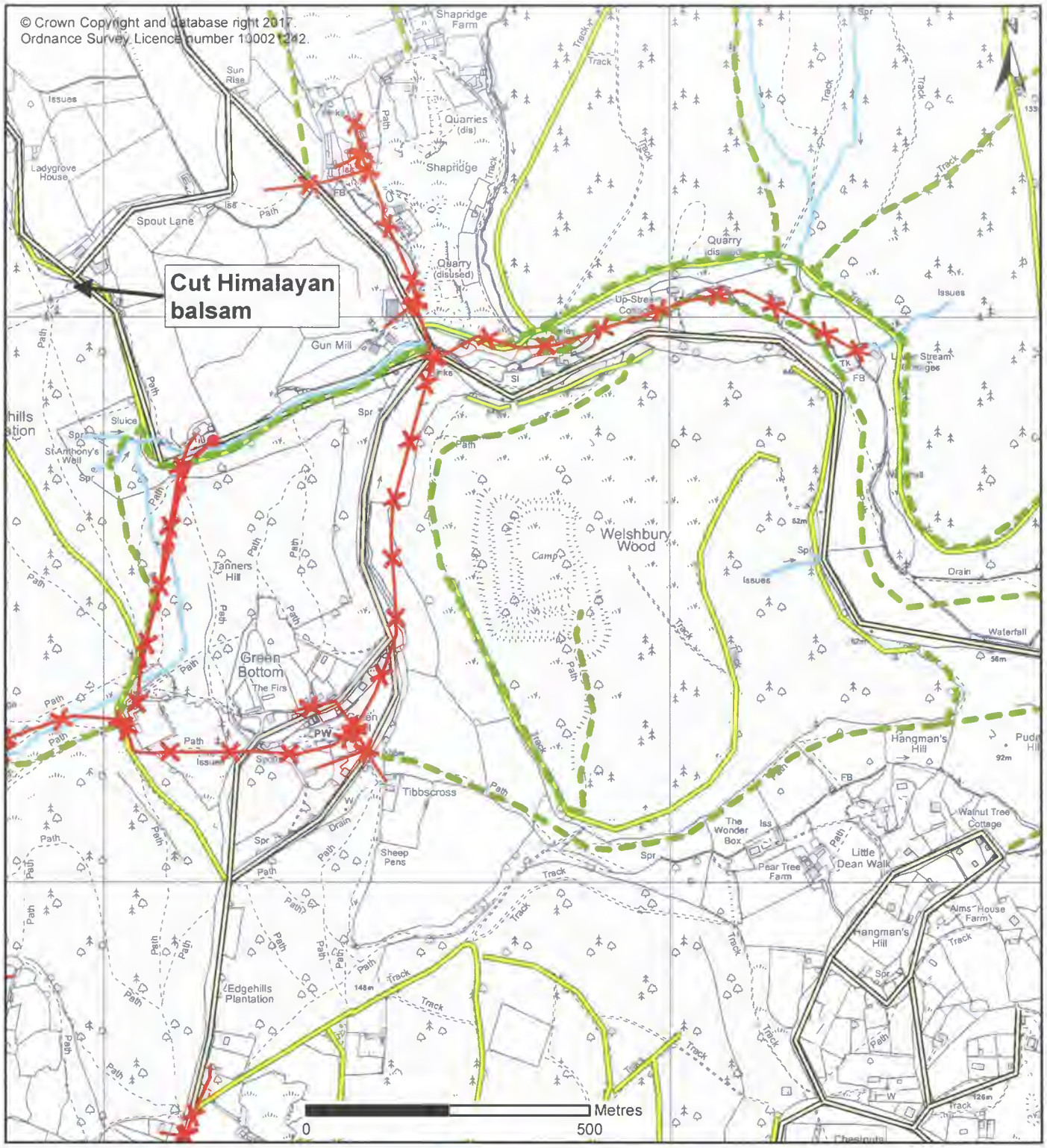

Constraints and Hazards Map

Forest District: West England
Forest Name:
Contract Name: Dean East - Flail
Contract No: FLAIL East 2017b
Contract Type: Other FM Operation
Map No -
Prepared By -
Contact No:
Date Prepared -

Forestry Commission

A4 Scale: 1:10,000

- Open Water
- FC Road
- FC Ride
- Watercourse
- Telephone Line OH
- Public Right of Way
- Powerline OH
- FC Trail/Cycle Route
- Recreation Site
- Secondary Road
- Minor Road
- Contours
- Management Area
- Contract Line

COLOUR MAPS MUST NOT BE PHOTOCOPIED IN BLACK & WHITE

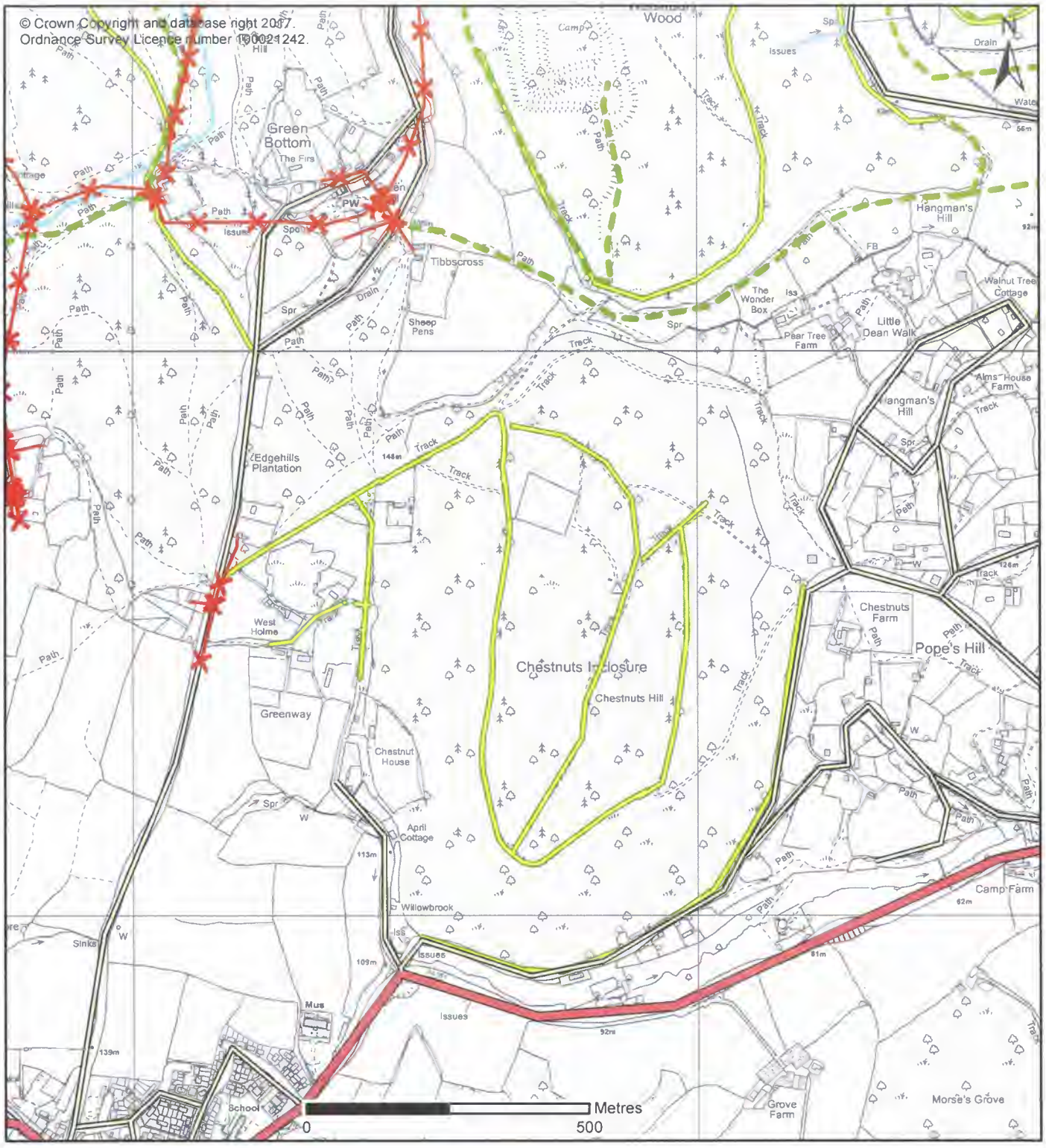

Constraints and Hazards Map

Forest District: West England
Forest Name:
Contract Name: Dean East - Flail
Contract No: FLAIL East 2017b
Contract Type: Other FM Operation
Map No -
Prepared By -
Contact No:
Date Prepared -

Forestry Commission

A4 Scale: 1:10,000

Open Water	FC Trail/Cycle Route
FC Road	Recreation Site
FC Ride	Secondary Road
Watercourse	Minor Road
Telephone Line OH	Contours
Public Right of Way	Management Area
Powerline OH	Contract Line

COLOUR MAPS MUST NOT BE PHOTOCOPIED IN BLACK & WHITE

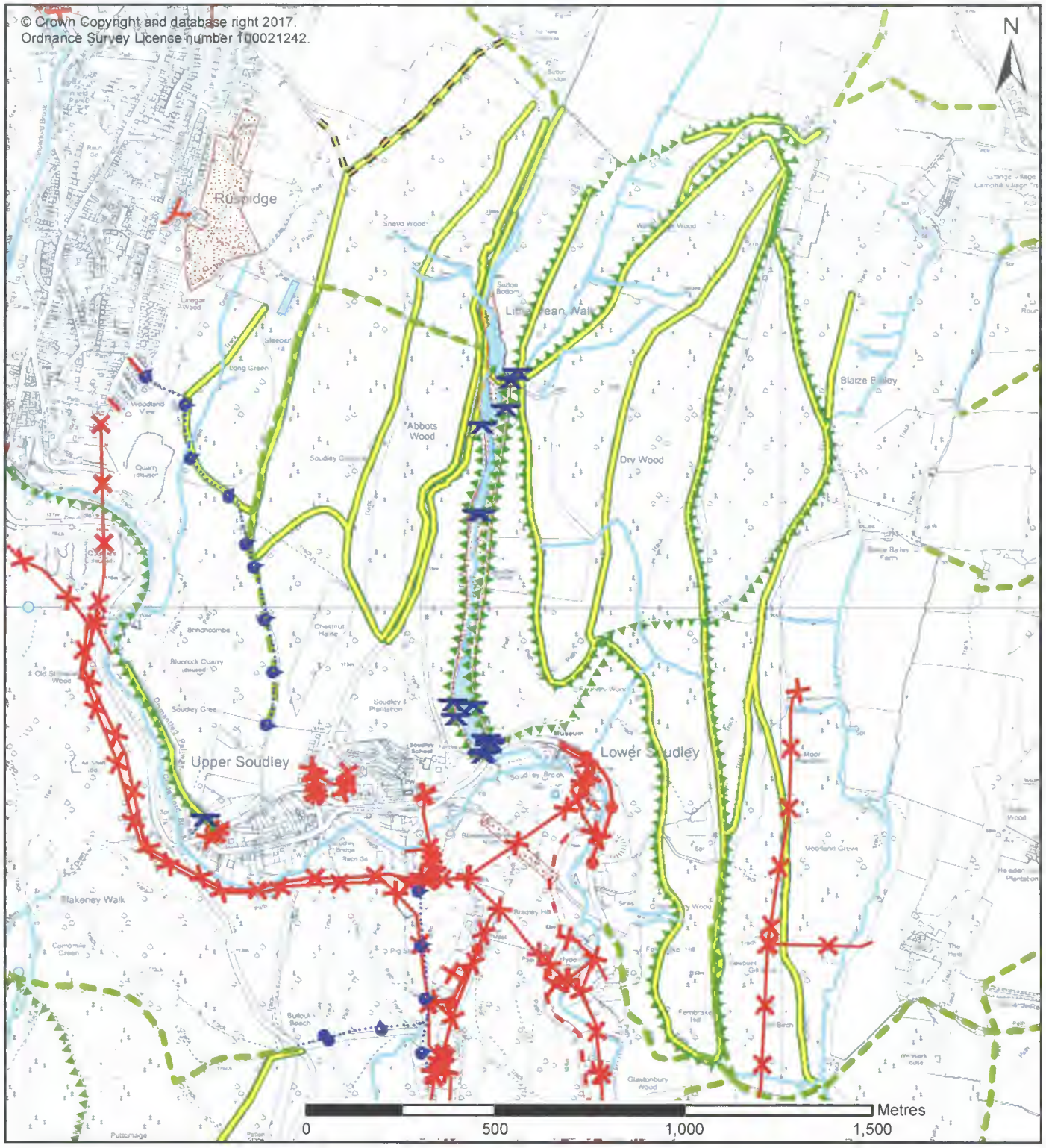

Constraints and Hazards Map

Forest District: West England
Forest Name:
Contract Name: Dean East - Flail
Contract No: FLAIL East 2017
Contract Type: Other FM Operation
Map No -
Prepared By -
Contact No:
Date Prepared -

Forestry Commission

A4 Scale: 1:15,000

- Open Water
- FC Ride
- Watercourse
- Telephone Line UG
- Telephone Line OH
- Public Right of Way
- Powerline UG
- Powerline OH
- Gas Pipeline
- FC Trail/Cycle Route
- Recreation Site
- Contract Line
- Contract Buffer

COLOUR MAPS MUST NOT BE PHOTOCOPIED IN BLACK & WHITE

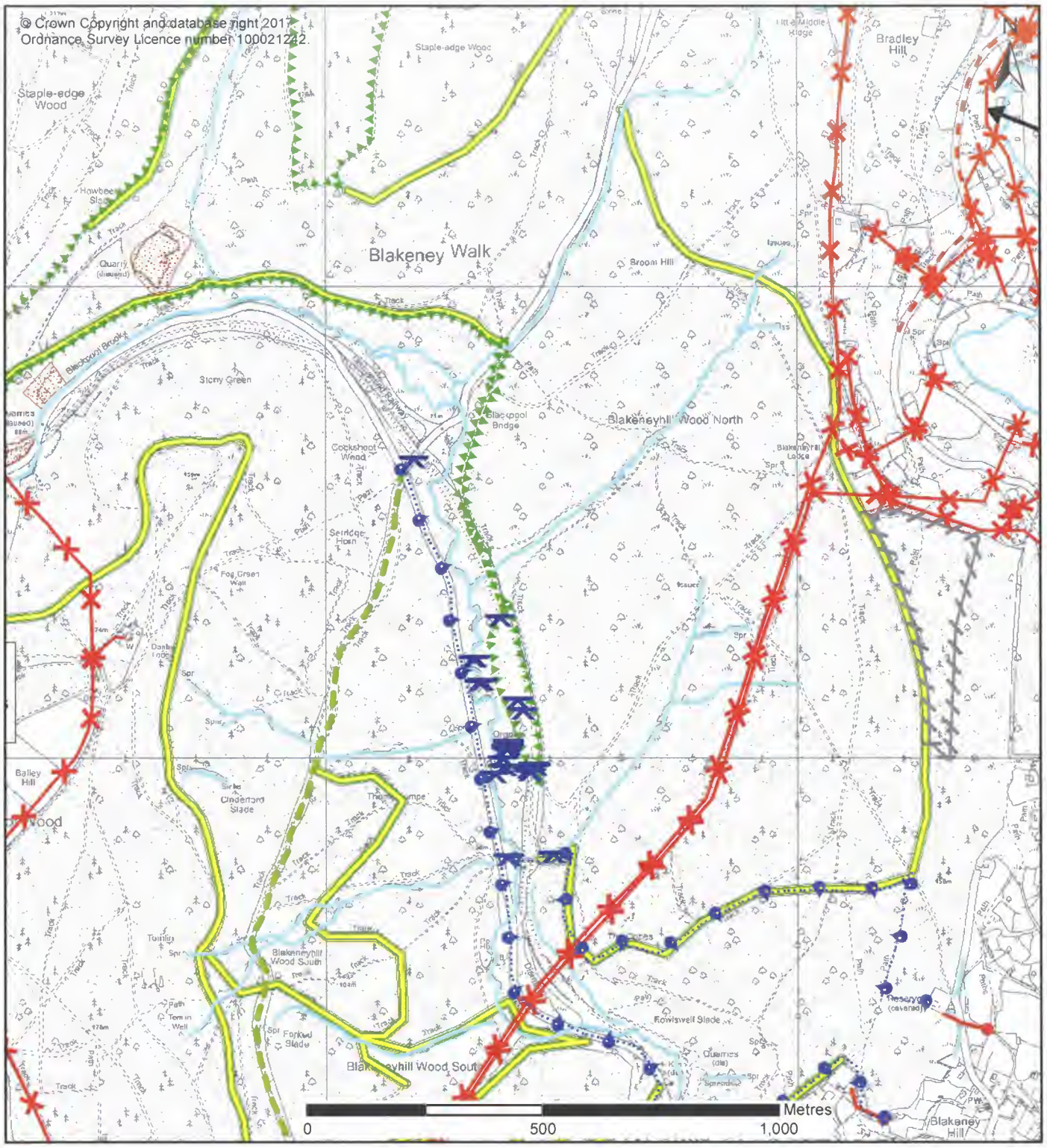

Constraints and Hazards Map

Forest District: West England
Forest Name:
Contract Name: Dean East - Flail
Contract No: FLAIL East 2017
Contract Type: Other FM Operation
Map No -
Prepared By -
Contact No:
Date Prepared -

Forestry Commission

A4 Scale: 1:12,000

Open Water	Powerline OH
FC Ride	Gas Pipeline
Watercourse	FC Trail/Cycle Route
Telephone Line UG	Recreation Site
Telephone Line OH	Contract Line
Public Right of Way	Contract Buffer
Powerline UG	

COLOUR MAPS MUST NOT BE PHOTOCOPIED IN BLACK & WHITE

Forestry Commission

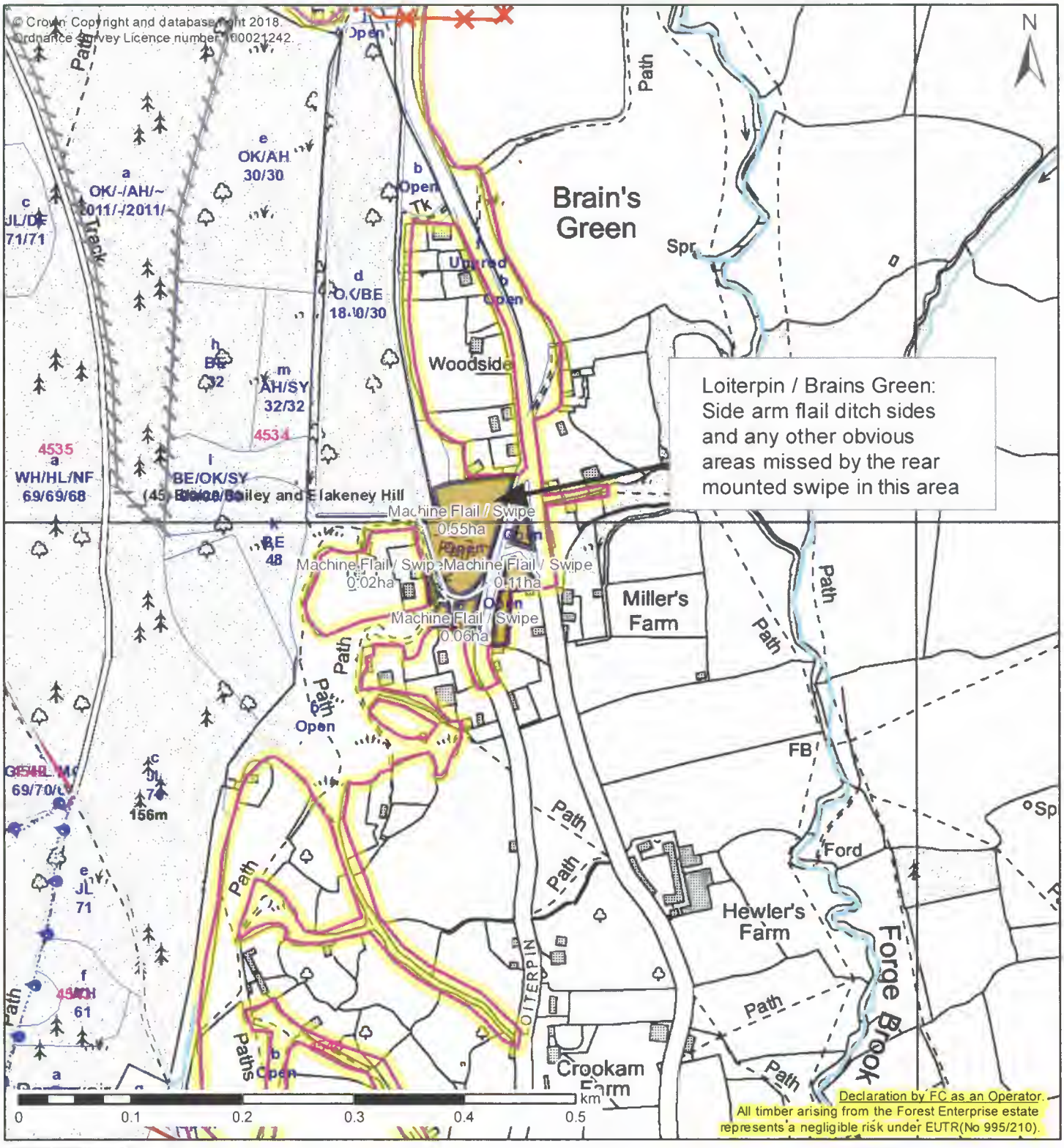

4. Operations

A4 Scale: 1:5,000

Forest District:	West England	Contract Type:	Eng. - Service - FM Maintenance - Vegetation Control
Contract Name:	E Dean side arm flailing 2018	Prepared By:	James Williams
Contract No:	E Dean Flailing 2018	Date Prepared:	21/05/2018
Framework/ Service Contract:		Contract Manager:	James Williams
Extent Name:		Contract Status:	Open

COLOUR MAPS MUST NOT BE PHOTOCOPIED IN BLACK & WHITE - ONLY VALID WITH ACCOMPANYING LEGEND PAGE

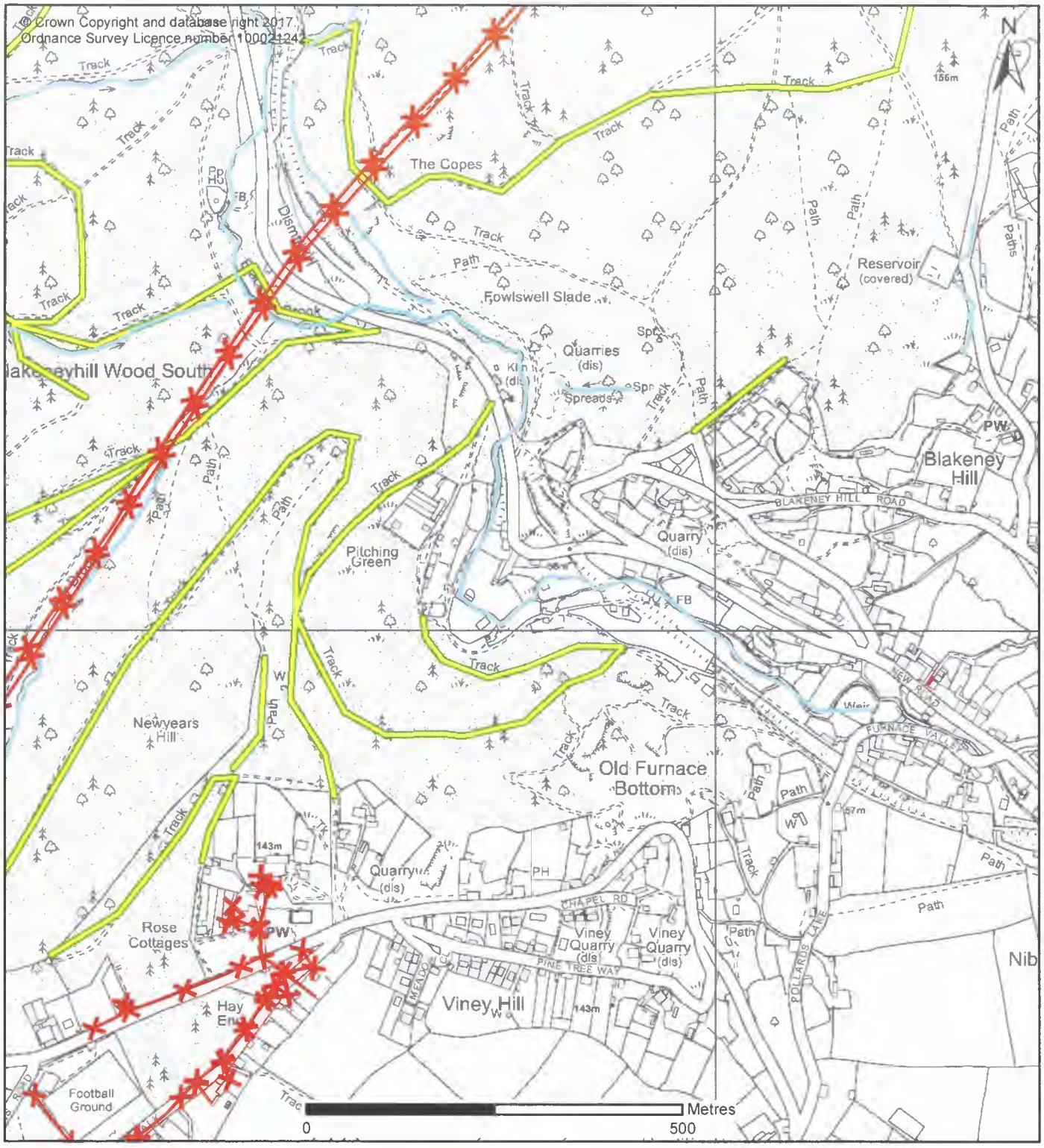

Operations Map

Forest District: West England
Forest Name:
Contract Name: Dean East - Flail
Contract No: FLAIL East 2017a
Contract Type: Other FM Operation
Map No -
Prepared By -
Contact No:
Date Prepared -

Forestry Commission

A4 Scale: 1:7,500

	Heritage Sites	Text	Labels
	Open Water	Text	Compartment Labels
	FC Road		Locator Lines
	FC Ride		Management Area
	Watercourse		Compartments
	Public Right of Way		Sub-Compartments
	Powerline UG		Contract Line
	Powerline OH		Contract Buffer
	Mine shaft		

COLOUR MAPS MUST NOT BE PHOTOCOPIED IN BLACK & WHITE

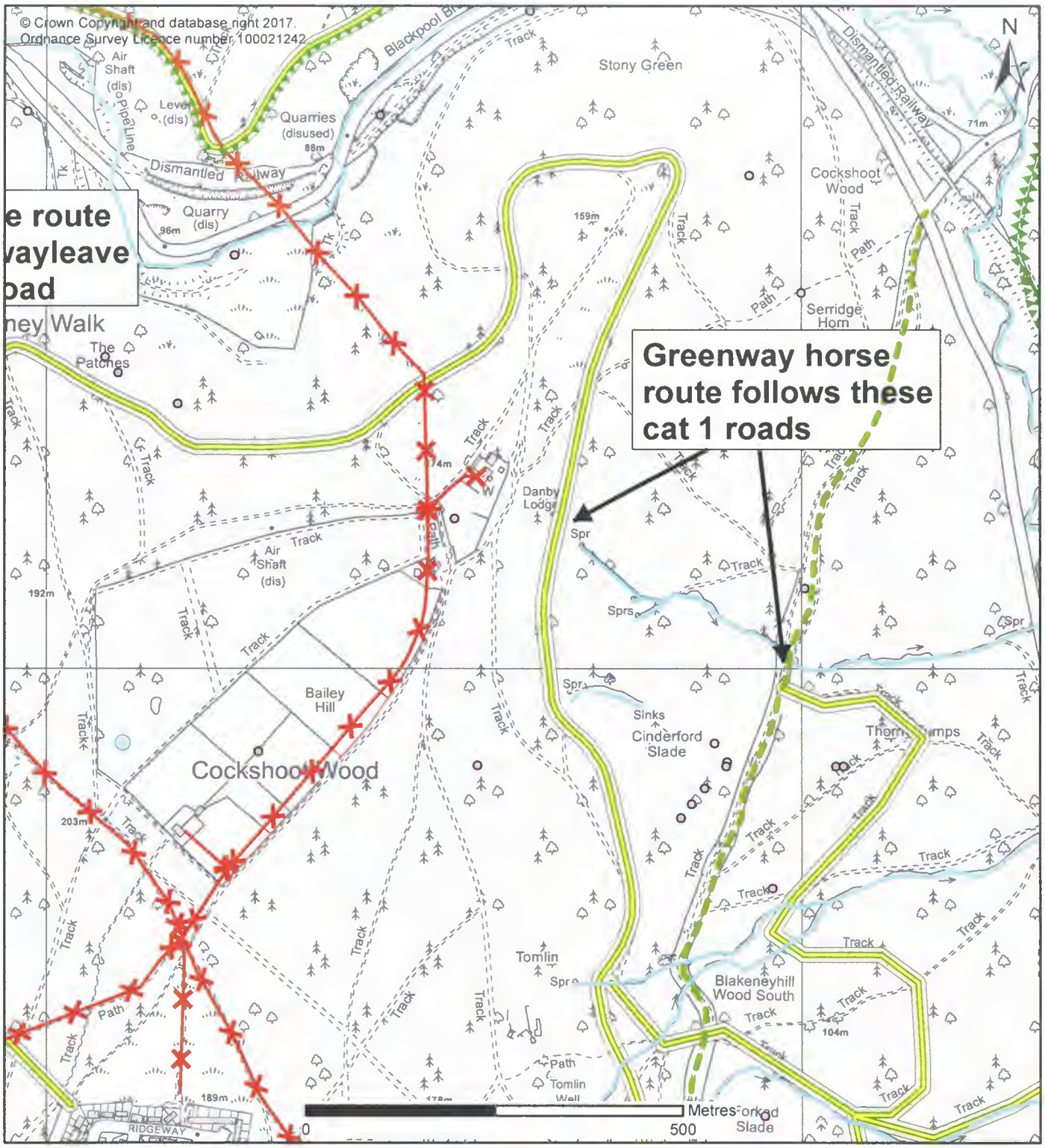

Constraints and Hazards Map

Forest District: West England
Forest Name:
Contract Name: Dean East - Flail
Contract No: FLAIL East 2017c
Contract Type: Other FM Operation
Map No -
Prepared By -
Contact No:
Date Prepared -

Forestry Commission

A4 Scale: 1:7,500

- Open Water
- Watercourse
- Telephone Line OH
- Public Right of Way
- Powerline OH
- Gas Pipeline
- FC Trail/Cycle Route
- Recreation Site
- Contract Line
- Contract Buffer
- Landslip Hazard Areas

COLOUR MAPS MUST NOT BE PHOTOCOPIED IN BLACK & WHITE

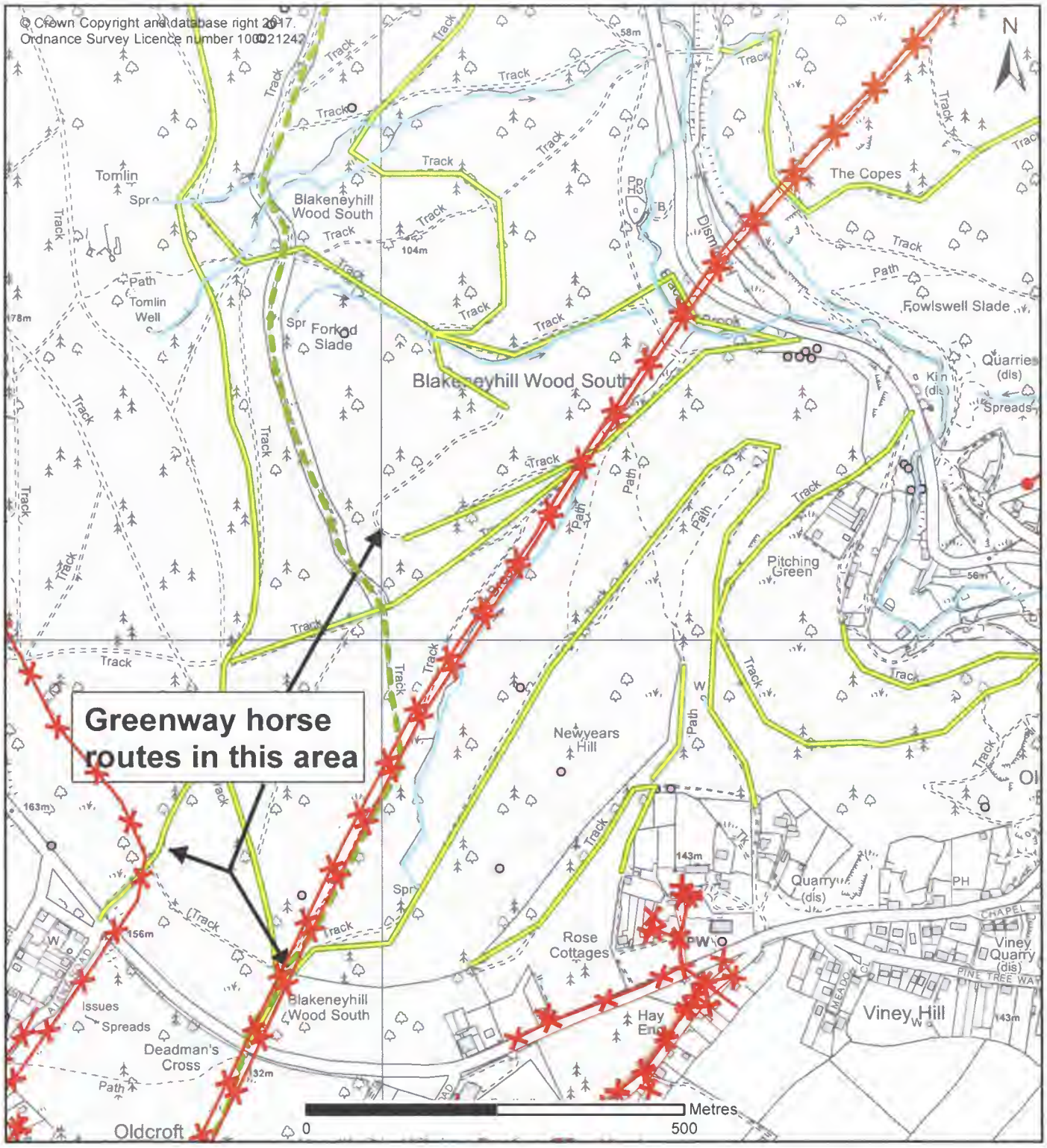

Constraints and Hazards Map

Forest District: West England
Forest Name:
Contract Name: Dean East - Flail
Contract No: FLAIL East 2017c
Contract Type: Other FM Operation
Map No -
Prepared By -
Contact No:
Date Prepared -

Forestry Commission

A4 Scale: 1:7,500

- Open Water
- Watercourse
- Telephone Line OH
- Public Right of Way
- Powerline OH
- Gas Pipeline
- FC Trail/Cycle Route
- Recreation Site
- Contract Line
- Contract Buffer
- Landslip Hazard Areas

COLOUR MAPS MUST NOT BE PHOTOCOPIED IN BLACK & WHITE

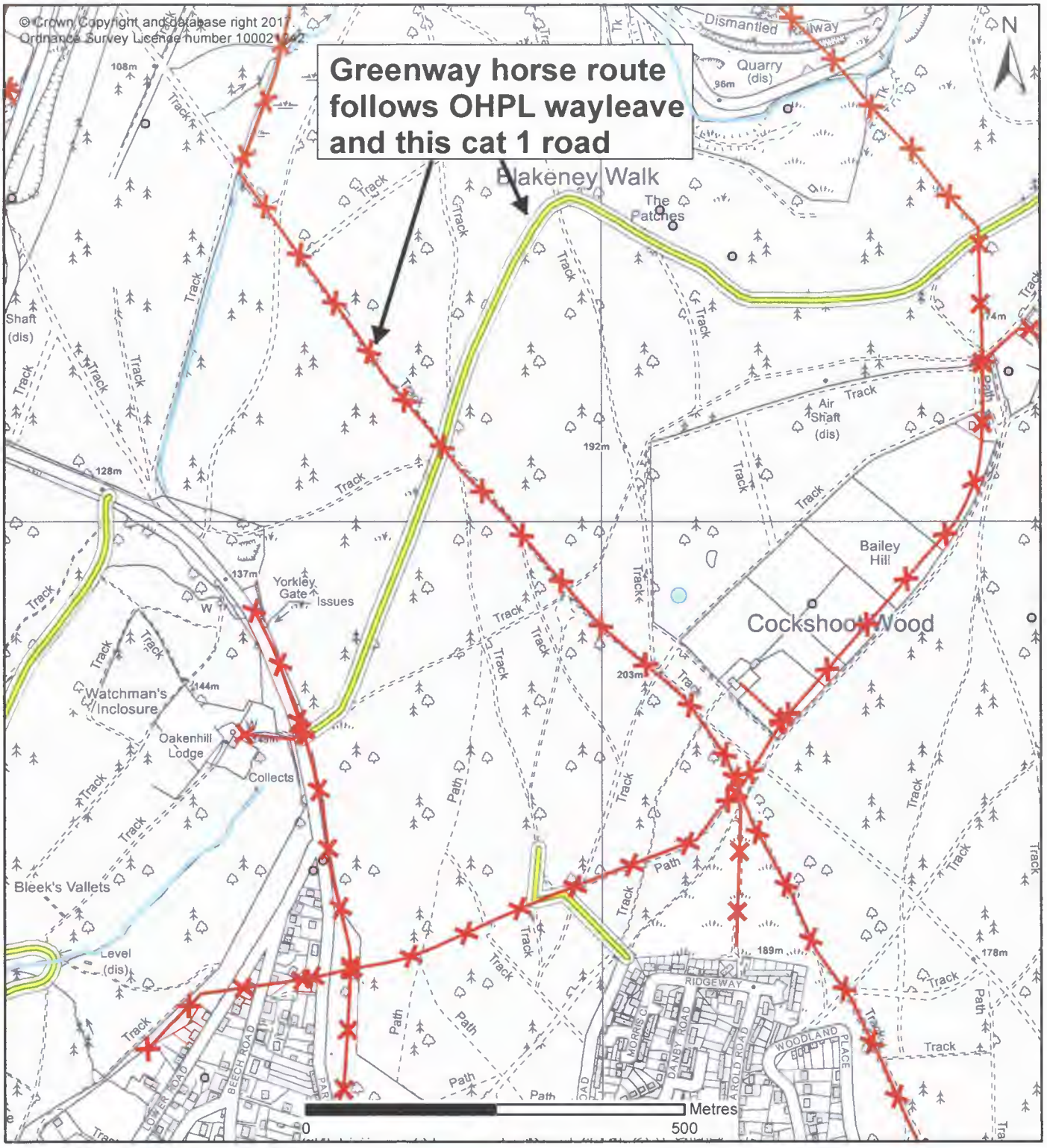

Constraints and Hazards Map

Forest District: West England
Forest Name:
Contract Name: Dean East - Flail
Contract No: FLAIL East 2017c
Contract Type: Other FM Operation
Map No -
Prepared By -
Contact No:
Date Prepared -

Forestry Commission

A4 Scale: 1:7,500

- Open Water
- Watercourse
- Telephone Line OH
- Public Right of Way
- Powerline OH
- Gas Pipeline
- FC Trail/Cycle Route
- Recreation Site
- Contract Line
- Contract Buffer
- Landslip Hazard Areas

COLOUR MAPS MUST NOT BE PHOTOCOPIED IN BLACK & WHITE

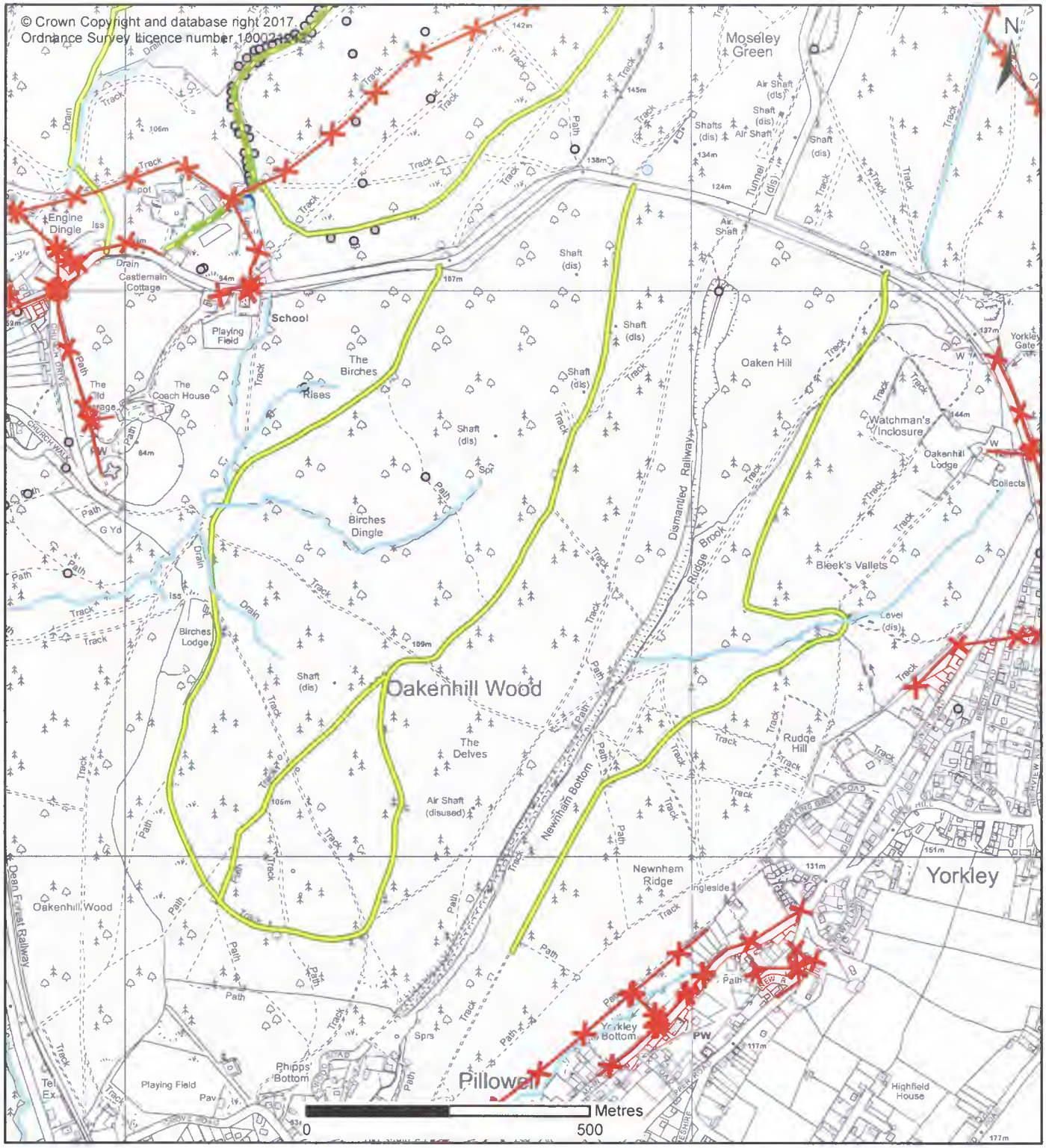

Constraints and Hazards Map

Forest District: West England
Forest Name:
Contract Name: Dean East - Flail
Contract No: FLAIL East 2017b
Contract Type: Other FM Operation
Map No -
Prepared By -
Contact No:
Date Prepared -

Forestry Commission

A4 Scale: 1:10,000

Open Water	FC Trail/Cycle Route
FC Road	Recreation Site
FC Ride	Secondary Road
Watercourse	Minor Road
Telephone Line OH	Contours
Public Right of Way	Management Area
Powerline OH	Contract Line

COLOUR MAPS MUST NOT BE PHOTOCOPIED IN BLACK & WHITE

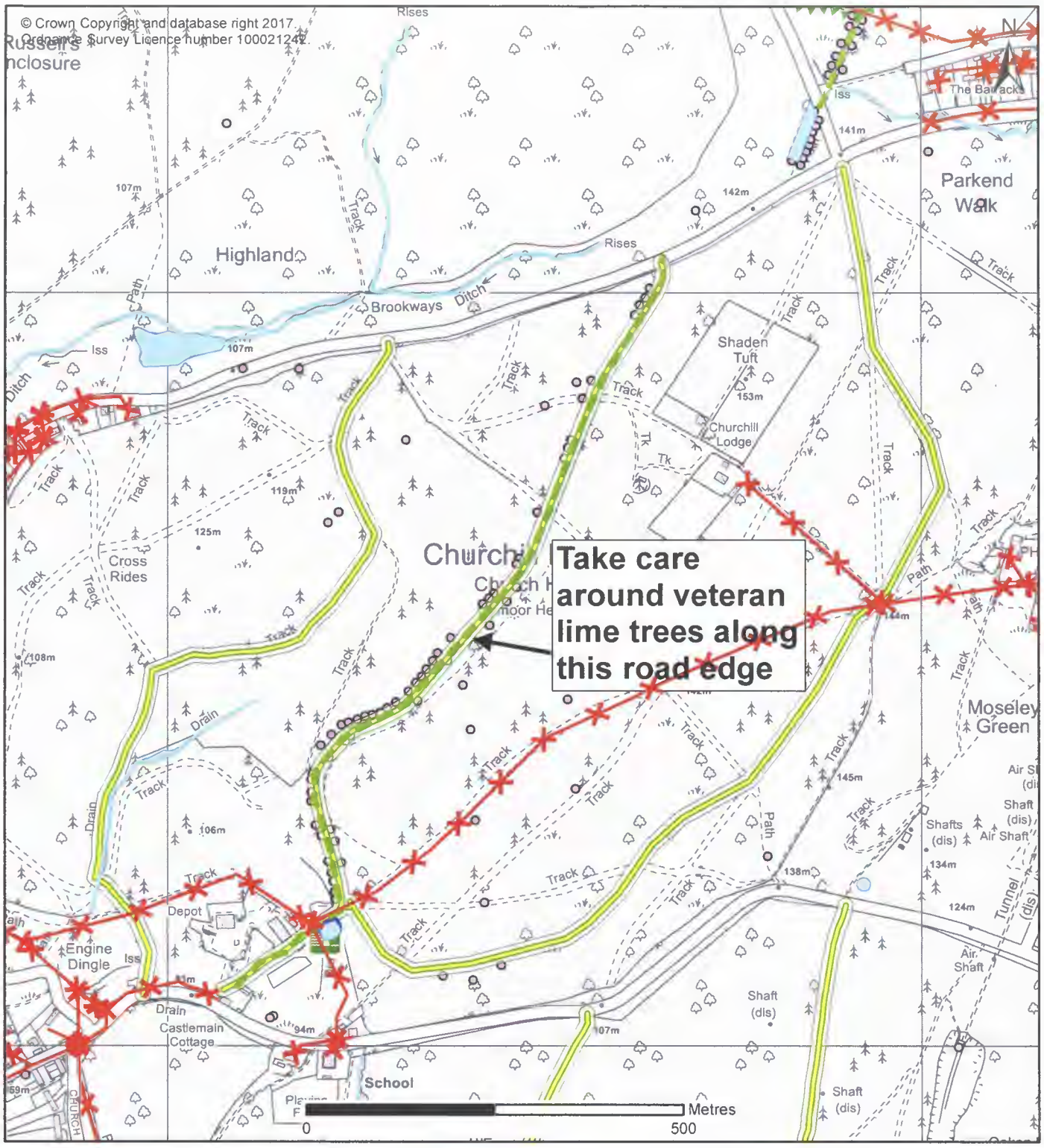

Constraints and Hazards Map

Forest District: West England
Forest Name:
Contract Name: Dean East - Flail
Contract No: FLAIL East 2017c
Contract Type: Other FM Operation
Map No -
Prepared By -
Contact No:
Date Prepared -

Forestry Commission

A4 Scale: 1:7,500

- Open Water
- Watercourse
- Telephone Line OH
- Public Right of Way
- Powerline OH
- Gas Pipeline
- FC Trail/Cycle Route
- Recreation Site
- Contract Line
- Contract Buffer
- Landslip Hazard Areas

COLOUR MAPS MUST NOT BE PHOTOCOPIED IN BLACK & WHITE