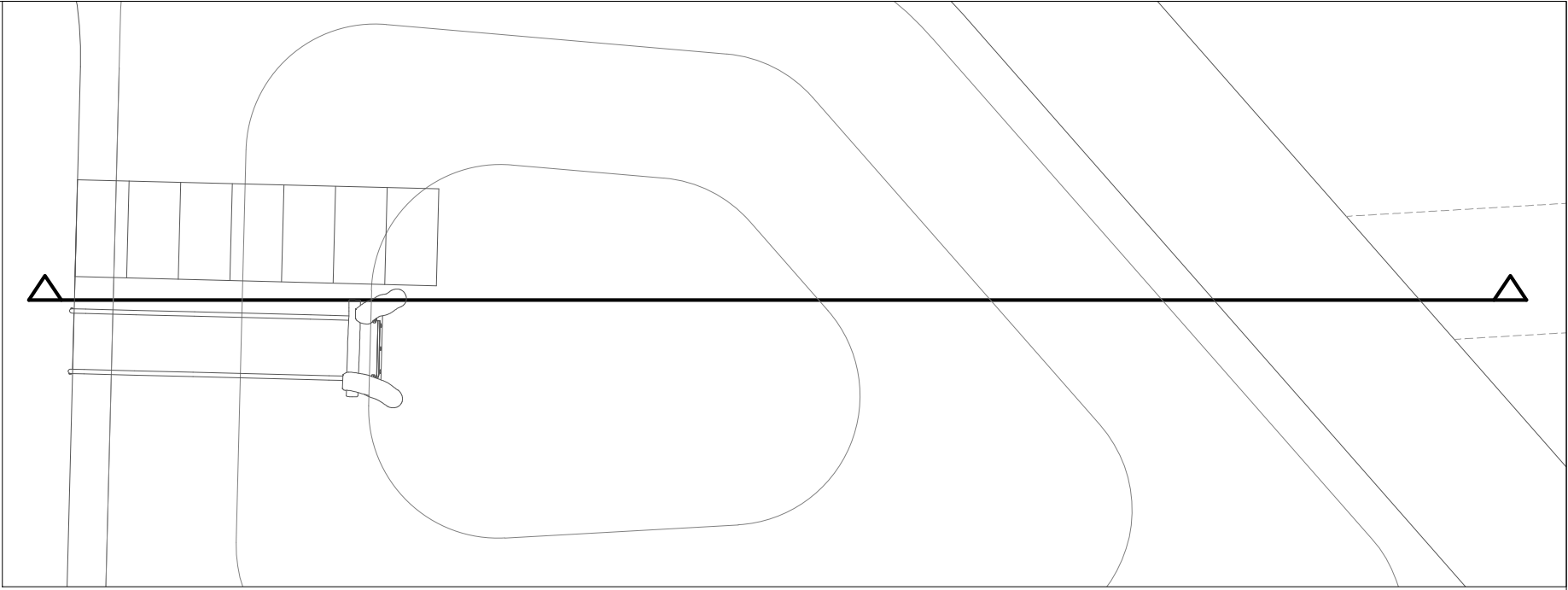
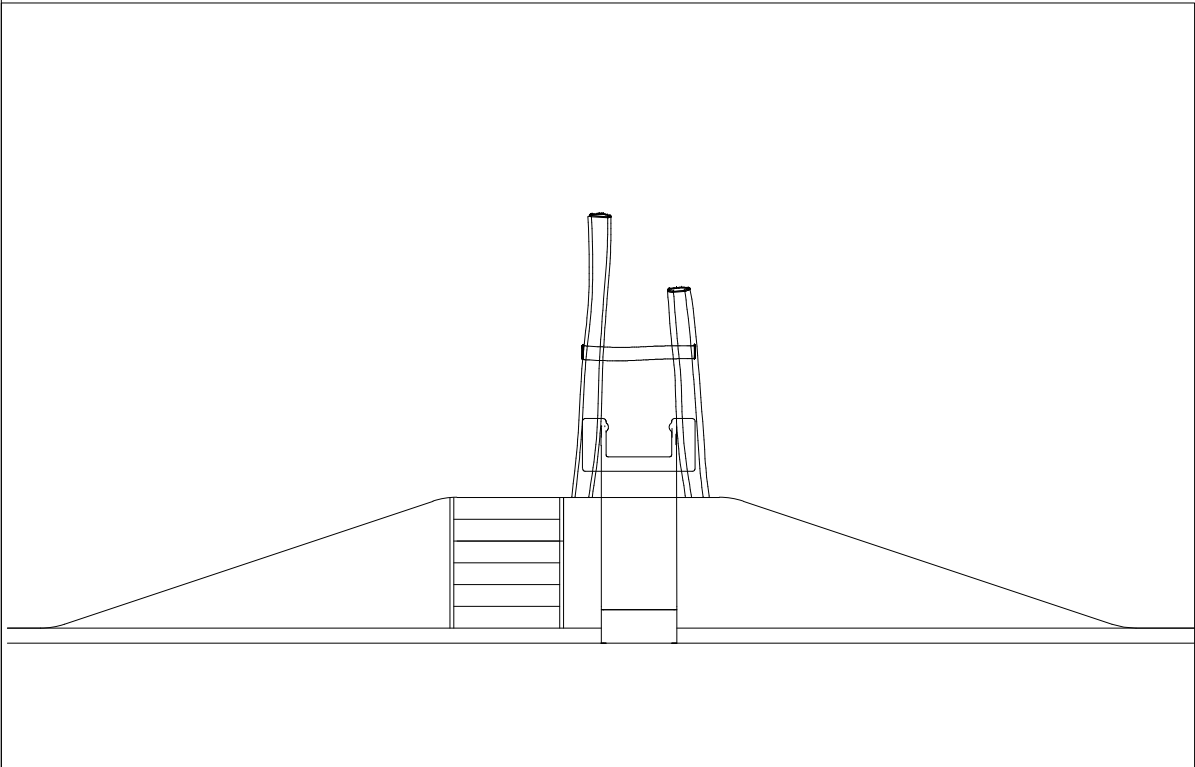




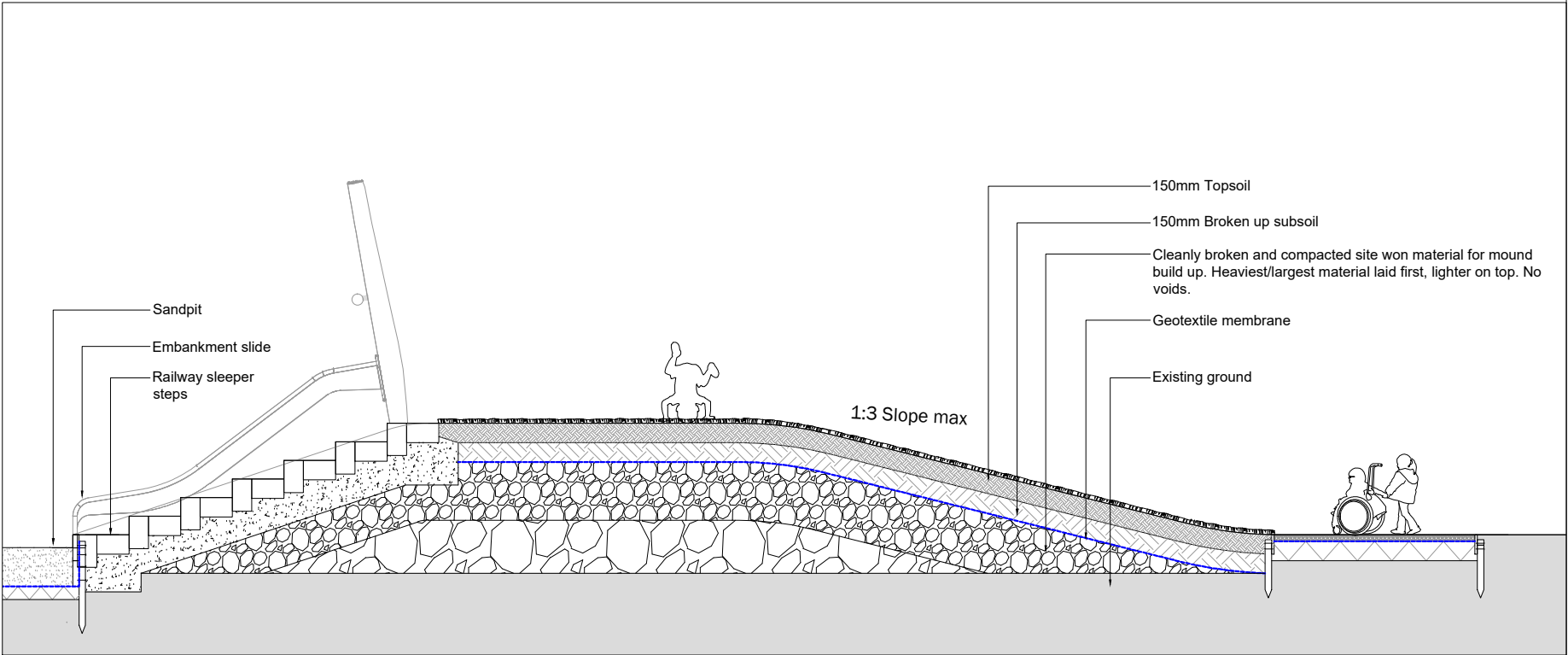
Example Railway Sleeper Steps



Plan View



Front Elevation



Section

LEGEND	REVISION NOTES			<div><div>GROUNDWORK</div><div>EAST</div></div> <div>hertfordshire@groundwork.org.uk</div> <div>Groundwork East Mill Green, Hatfield Hertfordshire, AL9 5PE TEL: 01707 260129</div>	<div><div>0m</div><div>1m</div><div>2m</div></div> <div>SCALE 1:50 at A3</div>	PROJECT TITLE							
	Colney Heath Play Area												
	DRAWING NAME												
	Indicative Mound Section												
DRAWING NUMBER			30119-V01-502										
NOTES			This map is reproduced from Ordnance Survey material with the permission of Ordnance Survey on behalf of the controller of her Majesty's Stationery Office Crown copyright. Unauthorised reproduction infringes Crown copyright and may lead to prosecution or civil proceedings.			CLIENT		DATE		SCALE			
MEASUREMENTS IN METRES UNLESS OTHERWISE STATED						Colney Heath Parish Council		04/2023		1:50@A3			
						PROJECT ADDRESS		DRAWN BY		CHECKED		REVISION	
						Colney Heath, St Albans, AL4 ONP		CB		JW			