



Full Code	Tree Position	No. of Trees	Species (Common Name)	Height	Trunk(cm)	Condition	Recommendations	Priority
MILL MEADOWS								
Sgl/000020	N end of site	1	Aesculus hippocastanum (Horse Chestnut)	10 to 15 meters	84	Fair	None Recorded..	No action required
Sgl/000021	N end of site	1	Fraxinus excelsior (Common Ash)		13	Fair	None Recorded..	No action required
Sgl/000022	N end of site	1	Aesculus hippocastanum (Horse Chestnut)	Up to 5 meters	90	Dead/Dying	None Recorded..	No action required
Sgl/000023	N end of site	1	Aesculus hippocastanum (Horse Chestnut)	15 to 20 meters	102	Fair	None Recorded..	No action required
Sgl/000024	N end of site	1	Betula pendula (Silver Birch)	10 to 15 meters	52	Poor	· Section Fell	Planned Safety (6mth
Sgl/000025	N end of site	1	Fraxinus angustifolia'Raywood' (Raywood Ash)	10 to 15 meters	29	Fair	None Recorded..	No action required
Sgl/000026	N end of site	1	Fraxinus angustifolia'Raywood' (Raywood Ash)	5 to 10 meters	23	Fair	None Recorded..	No action required
Sgl/000027	N end of site	1	Liquidambar styraciflua (Sweet Gum)		6	Fair	None Recorded..	No action required
Sgl/000028	N end of site	1	Fraxinus excelsior (Common Ash)	5 to 10 meters	7	Dead/Dying	None Recorded..	No action required
9								
9								
Overall Total:							9 trees	



	MILL MEADOWS	Scale	1: 305	
		Date	26/10/2023	
	Note: It is an offence to undertake works to protected trees and there is an obligation to check with the Local Planning Authority to determine a tree's protected status before proceeding. The data within the Neighbourhood Plan should not be relied upon for determining the protected status of the tree/s. Reproduced from the Ordnance Survey mapping with the permission of the Controller of Her Majesty's Stationery Office. (c) Crown Copyright Reserved. Unauthorised reproduction infringes Crown Copyright and may lead to prosecution or civil proceedings.			

Tree Code: Sgl/000020

Tree Tag:

Seq No: 9

Position: N end of site within playground

Species: Aesculus hippocastanum (Horse Chestnut)

Site: MILL MEADOWS

Location:

Grid Ref: SU 76462 82295

OS X/Y: 476461.46, 182294.45

Lat Long: 51.534387, -0.899033

what3words: ///unusually.blockage.proposes

Planted:

Stock Type:

Owner: Henley Town Council

Notes:

Value: 46446.46

Felled: No **Proposed:** No **TPO:** No

Insurance: No **Memorial:** No **Cons. Area:** No

Donated: No **Restricted:** No **OPM:** No

ADB: No

Inspection Only: 19/01/2022 at: 12:23

Visited By: James Jeffery

Height: 10 to 15 meters

Condition: Fair

Age: Mature

SLE: 20 - 40 years

Trunk: 84 cm

FunctValue: Reduce by 25%

Spread: 9.0 metres

CBand(auto: 70 - 84.9

N: 0.0

S: 0.0

Recommendations:

E: 0.0

W: 0.0

Works:

Features: Growing In - Bark/Woodchip
Hazard - Bench Under Crown
Hazard - Playground
Wildlife Habitat - Potential Roost
Feature

Comments:

Conditions: Crown - Minor Deadwood (<25mm
Diameter)
Crown - Previous crown reduction
No Work Required
Trunk - Moderate Trunk Cavity

Priority: No action required

Risk: Risk Not Assessed (0)

Next Inspection: 01/2025

Dry Weight: KG

Carbon Weight: KG

CO2 Sequestered: KG

Estimate Age:

CO2 Seq Per Year: KG

Inspection Only: 11/01/2022 at: 14:19

Visited By: Luke Allwright

Height: 10 to 15 meters

Condition: Fair

Age: Mature

SLE: 20 - 40 years

Trunk: 84 cm

FunctValue: Reduce by 25%

Spread: 9.0 metres

CBand(auto: 70 - 84.9

N: 0.0

S: 0.0

Recommendations:

E: 0.0

W: 0.0

Works:

Features: Growing In - Bark/Woodchip
Hazard - Bench Under Crown
Hazard - Playground
Wildlife Habitat - Potential Roost
Feature

Comments:

Conditions: Crown - Minor Deadwood (<25mm
Diameter)
No Work Required
Trunk - Moderate Trunk Cavity

Priority: No action required

Risk: Risk Not Assessed (0)

Next Inspection: 01/2025

Dry Weight: KG





Carbon Weight: KG









CO2 Sequestered: KG

Estimate Age:

CO2 Seq Per Year: KG

Tree Record





Tree

Inspection

Sites Trees Tree Details 000023

Tree Details

Code: 000023

Type: Single tree

Seq: 12

Display: ☐

Routes:

Position: N end of site
within playground

OS ... SU 76479 82310

what3w... ///altering.angry.capers

Tree Information

Species: Aesculus hippocastanum (Hor...

Stems: 1

Planted:

Stock Ty...

Select...

Private ... ☐

Add Owner

Owner: Henley Town Council ...

Contract:

Select...

Calc... £61,166.96

Map Street View

View larger map



Flags Regimes Attachm... Notes

☐ Insurance

☐ Cons. Area

☐ Restricted

☐ ADB

☐ Felled

☐ Replanted

☐ Memorial

☐ Donated

☐ OPM

☐ Proposed

☐ TPO

Sites/Location

Site: MILL MEADOWS

Site Type: Roads

Location:

Select...

Visit Details

Visited: 11-01-2022 @ 14:40

By: Luke Allwright

For: Inspection Only

Next: January 2025

Relnsp: 36 Months

Eco Benefits

Properties

Height: 15 to 20 m...

Spread(...) 0 metres

Trunk: 102 cm

Age: Mature

Cardinals: N: 0 S: 0
E: 0 W: 0

Codes

Condi... Fair

SLE: 10 - 20 years

FunctVa... Reduce by 25%

CBand(a... 100 - 114

Risk/Priority

Priority: No action required

Risk Fac... 0

Risk Cat: Risk Not Assessed

Attributes Comments History

Features

(ADFTP) Adjacent - Footpath

Info:

Memo:

(GIBAR) Growing In -

Info:

Memo:

(HZBFD) Hazard - Building Within

Info:

Memo:

(HZFUC) Hazard - Footpath Under

Info:

Memo:

(HZPLG) Hazard - Playground

Info:

Memo:

Conditions

(CRBRW) Crown - Branch wounds

Info:

Memo:

(CRDEA) Crown - Moderate

Info:

Memo:

(NOWR) No Work Required

Info:

Memo:

(TRMTC) Trunk - Moderate Trunk

Info:

Memo:

Recommendations

Works